

NOTICE!!

These documents have been scanned!

Do not place un-scanned documents beneath this notice!

Do not remove this notice from this file!

GPO Jacket No. 560-102
Print Order 61540
Rise Business Services, LLC
Job=AZ15 5/1/2019



Box Number= AZ15015



Claim Begin-End: AMC439020-AMC439354

1 Initial Receipt



AZ15015-4

AMC439004-AMC439773

United States Department of the Interior
Bureau of Land Management
 DIV OF LANDS, MINRLS & ENERGY
 ONE N CENTRAL AVE
 PHOENIX, AZ 85004 -4427
 Phone: 602-417-9200

Receipt

No: 3646383

Transaction #: 3750364	
Date of Transaction: 08/30/2016	
CUSTOMER:	
TECK AMERICAN INCORPORATED 501 N RIVERPOINT BLVD STE 300 PO BOX 3087 SPOKANE, WA 99202-1649 US	

ENTERED
 SEP 14 2016
 BY: *[Signature]*

LINE #	QTY	DESCRIPTION	REMARKS	UNIT PRICE	TOTAL
		LOCATABLE MINERALS / MINING CLAIMS- NEW, UNADJUD, ONE OR MORE AUTH NOS / NEW MINING CLAIMS LOCATION FEE CASES: AMC439020/\$37.00, AMC439021/\$37.00, AMC439022/\$37.00, AMC439023/\$37.00, AMC439024/\$37.00, AMC439025/\$37.00, AMC439026/\$37.00, AMC439027/\$37.00, AMC439028/\$37.00, AMC439029/\$37.00, AMC439030/\$37.00, AMC439031/\$37.00, AMC439032/\$37.00, AMC439033/\$37.00, AMC439034/\$37.00, AMC439035/\$37.00, AMC439036/\$37.00, AMC439037/\$37.00, AMC439038/\$37.00, AMC439039/\$37.00, AMC439040/\$37.00, AMC439041/\$37.00, AMC439042/\$37.00, AMC439043/\$37.00, AMC439044/\$37.00, AMC439045/\$37.00, AMC439046/\$37.00, AMC439047/\$37.00, AMC439048/\$37.00, AMC439049/\$37.00, AMC439050/\$37.00, AMC439051/\$37.00, AMC439052/\$37.00, AMC439053/\$37.00, AMC439054/\$37.00, AMC439055/\$37.00, AMC439056/\$37.00, AMC439057/\$37.00, AMC439058/\$37.00, AMC439059/\$37.00, AMC439060/\$37.00, AMC439061/\$37.00, AMC439062/\$37.00, AMC439063/\$37.00, AMC439064/\$37.00, AMC439065/\$37.00, AMC439066/\$37.00, AMC439067/\$37.00, AMC439068/\$37.00, AMC439069/\$37.00, AMC439070/\$37.00, AMC439071/\$37.00, AMC439072/\$37.00, AMC439073/\$37.00,			

AMC439074/\$37.00, AMC439075/\$37.00,
AMC439076/\$37.00, AMC439077/\$37.00,
AMC439078/\$37.00, AMC439079/\$37.00,
AMC439080/\$37.00, AMC439081/\$37.00,
AMC439082/\$37.00, AMC439083/\$37.00,
AMC439084/\$37.00, AMC439085/\$37.00,
AMC439086/\$37.00, AMC439087/\$37.00,
AMC439088/\$37.00, AMC439089/\$37.00,
AMC439090/\$37.00, AMC439091/\$37.00,
AMC439092/\$37.00, AMC439093/\$37.00,
AMC439094/\$37.00, AMC439095/\$37.00,
AMC439096/\$37.00, AMC439097/\$37.00,
AMC439098/\$37.00, AMC439099/\$37.00,
AMC439100/\$37.00, AMC439101/\$37.00,
AMC439102/\$37.00, AMC439103/\$37.00,
AMC439104/\$37.00, AMC439105/\$37.00,
AMC439106/\$37.00, AMC439107/\$37.00,
AMC439108/\$37.00, AMC439109/\$37.00,
AMC439110/\$37.00, AMC439111/\$37.00,
AMC439112/\$37.00, AMC439113/\$37.00,
AMC439114/\$37.00, AMC439115/\$37.00,
AMC439116/\$37.00, AMC439117/\$37.00,
AMC439118/\$37.00, AMC439119/\$37.00,
AMC439120/\$37.00, AMC439121/\$37.00,
AMC439122/\$37.00, AMC439123/\$37.00,
AMC439124/\$37.00, AMC439125/\$37.00,
AMC439126/\$37.00, AMC439127/\$37.00,
AMC439128/\$37.00, AMC439129/\$37.00,
AMC439130/\$37.00, AMC439131/\$37.00,
AMC439132/\$37.00, AMC439133/\$37.00,
AMC439134/\$37.00, AMC439135/\$37.00,
AMC439136/\$37.00, AMC439137/\$37.00,
AMC439138/\$37.00, AMC439139/\$37.00,
AMC439140/\$37.00, AMC439141/\$37.00,
AMC439142/\$37.00, AMC439143/\$37.00,
AMC439144/\$37.00, AMC439145/\$37.00,
AMC439146/\$37.00, AMC439147/\$37.00,
AMC439148/\$37.00, AMC439149/\$37.00,
AMC439150/\$37.00, AMC439151/\$37.00,
AMC439152/\$37.00, AMC439153/\$37.00,
AMC439154/\$37.00, AMC439155/\$37.00,
AMC439156/\$37.00, AMC439157/\$37.00,
AMC439158/\$37.00, AMC439159/\$37.00,
AMC439160/\$37.00, AMC439161/\$37.00,
AMC439162/\$37.00, AMC439163/\$37.00,
AMC439164/\$37.00, AMC439165/\$37.00,
AMC439166/\$37.00, AMC439167/\$37.00,
AMC439168/\$37.00, AMC439169/\$37.00,
AMC439170/\$37.00, AMC439171/\$37.00,
AMC439172/\$37.00, AMC439173/\$37.00,

AMC439174/\$37.00, AMC439175/\$37.00,
AMC439176/\$37.00, AMC439177/\$37.00,
AMC439178/\$37.00, AMC439179/\$37.00,
AMC439180/\$37.00, AMC439181/\$37.00,
AMC439182/\$37.00, AMC439183/\$37.00,
AMC439184/\$37.00, AMC439185/\$37.00,
AMC439186/\$37.00, AMC439187/\$37.00,
AMC439188/\$37.00, AMC439189/\$37.00,
AMC439190/\$37.00, AMC439191/\$37.00,
AMC439192/\$37.00, AMC439193/\$37.00,
AMC439194/\$37.00, AMC439195/\$37.00,
AMC439196/\$37.00, AMC439197/\$37.00,
AMC439198/\$37.00, AMC439199/\$37.00,
AMC439200/\$37.00, AMC439201/\$37.00,
AMC439202/\$37.00, AMC439203/\$37.00,
AMC439204/\$37.00, AMC439205/\$37.00,
AMC439206/\$37.00, AMC439207/\$37.00,
AMC439208/\$37.00, AMC439209/\$37.00,
AMC439210/\$37.00, AMC439211/\$37.00,
AMC439212/\$37.00, AMC439213/\$37.00,
AMC439214/\$37.00, AMC439215/\$37.00,
AMC439216/\$37.00, AMC439217/\$37.00,
AMC439218/\$37.00, AMC439219/\$37.00,
AMC439220/\$37.00, AMC439221/\$37.00,
AMC439222/\$37.00, AMC439223/\$37.00,
AMC439224/\$37.00, AMC439225/\$37.00,
AMC439226/\$37.00, AMC439227/\$37.00,
AMC439228/\$37.00, AMC439229/\$37.00,
AMC439230/\$37.00, AMC439231/\$37.00,
AMC439232/\$37.00, AMC439233/\$37.00,
AMC439234/\$37.00, AMC439235/\$37.00,
AMC439236/\$37.00, AMC439237/\$37.00,
AMC439238/\$37.00, AMC439239/\$37.00,
AMC439240/\$37.00, AMC439241/\$37.00,
AMC439242/\$37.00, AMC439243/\$37.00,
AMC439244/\$37.00, AMC439245/\$37.00,
AMC439246/\$37.00, AMC439247/\$37.00,
AMC439248/\$37.00, AMC439249/\$37.00,
AMC439250/\$37.00, AMC439251/\$37.00,
AMC439252/\$37.00, AMC439253/\$37.00,
AMC439254/\$37.00, AMC439255/\$37.00,
AMC439256/\$37.00, AMC439257/\$37.00,
AMC439258/\$37.00, AMC439259/\$37.00,
AMC439260/\$37.00, AMC439261/\$37.00,
AMC439262/\$37.00, AMC439263/\$37.00,
AMC439264/\$37.00, AMC439265/\$37.00,
AMC439266/\$37.00, AMC439267/\$37.00,
AMC439268/\$37.00, AMC439269/\$37.00,
AMC439270/\$37.00, AMC439271/\$37.00,
AMC439272/\$37.00, AMC439273/\$37.00,

335.00

- n/a - 12395.00

	<p>AMC439274/\$37.00, AMC439275/\$37.00, AMC439276/\$37.00, AMC439277/\$37.00, AMC439278/\$37.00, AMC439279/\$37.00, AMC439280/\$37.00, AMC439281/\$37.00, AMC439282/\$37.00, AMC439283/\$37.00, AMC439284/\$37.00, AMC439285/\$37.00, AMC439286/\$37.00, AMC439287/\$37.00, AMC439288/\$37.00, AMC439289/\$37.00, AMC439290/\$37.00, AMC439291/\$37.00, AMC439292/\$37.00, AMC439293/\$37.00, AMC439294/\$37.00, AMC439295/\$37.00, AMC439296/\$37.00, AMC439297/\$37.00, AMC439298/\$37.00, AMC439299/\$37.00, AMC439300/\$37.00, AMC439301/\$37.00, AMC439302/\$37.00, AMC439303/\$37.00, AMC439304/\$37.00, AMC439305/\$37.00, AMC439306/\$37.00, AMC439307/\$37.00, AMC439308/\$37.00, AMC439309/\$37.00, AMC439310/\$37.00, AMC439311/\$37.00, AMC439312/\$37.00, AMC439313/\$37.00, AMC439314/\$37.00, AMC439315/\$37.00, AMC439316/\$37.00, AMC439317/\$37.00, AMC439318/\$37.00, AMC439319/\$37.00, AMC439320/\$37.00, AMC439321/\$37.00, AMC439322/\$37.00, AMC439323/\$37.00, AMC439324/\$37.00, AMC439325/\$37.00, AMC439326/\$37.00, AMC439327/\$37.00, AMC439328/\$37.00, AMC439329/\$37.00, AMC439330/\$37.00, AMC439331/\$37.00, AMC439332/\$37.00, AMC439333/\$37.00, AMC439334/\$37.00, AMC439335/\$37.00, AMC439336/\$37.00, AMC439337/\$37.00, AMC439338/\$37.00, AMC439339/\$37.00, AMC439340/\$37.00, AMC439341/\$37.00, AMC439342/\$37.00, AMC439343/\$37.00, AMC439344/\$37.00, AMC439345/\$37.00, AMC439346/\$37.00, AMC439347/\$37.00, AMC439348/\$37.00, AMC439349/\$37.00, AMC439350/\$37.00, AMC439351/\$37.00, AMC439352/\$37.00, AMC439353/\$37.00, AMC439354/\$37.00</p>			
2	<p>LOCATABLE MINERALS / MINING CLAIMS- NEW, UNADJUD, ONE OR MORE AUTH NOS / NEW MINING CLAIM PROCESSING FEE CASES: AMC439020/\$20.00, AMC439021/\$20.00, AMC439022/\$20.00, AMC439023/\$20.00, AMC439024/\$20.00, AMC439025/\$20.00, AMC439026/\$20.00, AMC439027/\$20.00, AMC439028/\$20.00, AMC439029/\$20.00, AMC439030/\$20.00, AMC439031/\$20.00,</p>			

AMC439032/\$20.00, AMC439033/\$20.00,
AMC439034/\$20.00, AMC439035/\$20.00,
AMC439036/\$20.00, AMC439037/\$20.00,
AMC439038/\$20.00, AMC439039/\$20.00,
AMC439040/\$20.00, AMC439041/\$20.00,
AMC439042/\$20.00, AMC439043/\$20.00,
AMC439044/\$20.00, AMC439045/\$20.00,
AMC439046/\$20.00, AMC439047/\$20.00,
AMC439048/\$20.00, AMC439049/\$20.00,
AMC439050/\$20.00, AMC439051/\$20.00,
AMC439052/\$20.00, AMC439053/\$20.00,
AMC439054/\$20.00, AMC439055/\$20.00,
AMC439056/\$20.00, AMC439057/\$20.00,
AMC439058/\$20.00, AMC439059/\$20.00,
AMC439060/\$20.00, AMC439061/\$20.00,
AMC439062/\$20.00, AMC439063/\$20.00,
AMC439064/\$20.00, AMC439065/\$20.00,
AMC439066/\$20.00, AMC439067/\$20.00,
AMC439068/\$20.00, AMC439069/\$20.00,
AMC439070/\$20.00, AMC439071/\$20.00,
AMC439072/\$20.00, AMC439073/\$20.00,
AMC439074/\$20.00, AMC439075/\$20.00,
AMC439076/\$20.00, AMC439077/\$20.00,
AMC439078/\$20.00, AMC439079/\$20.00,
AMC439080/\$20.00, AMC439081/\$20.00,
AMC439082/\$20.00, AMC439083/\$20.00,
AMC439084/\$20.00, AMC439085/\$20.00,
AMC439086/\$20.00, AMC439087/\$20.00,
AMC439088/\$20.00, AMC439089/\$20.00,
AMC439090/\$20.00, AMC439091/\$20.00,
AMC439092/\$20.00, AMC439093/\$20.00,
AMC439094/\$20.00, AMC439095/\$20.00,
AMC439096/\$20.00, AMC439097/\$20.00,
AMC439098/\$20.00, AMC439099/\$20.00,
AMC439100/\$20.00, AMC439101/\$20.00,
AMC439102/\$20.00, AMC439103/\$20.00,
AMC439104/\$20.00, AMC439105/\$20.00,
AMC439106/\$20.00, AMC439107/\$20.00,
AMC439108/\$20.00, AMC439109/\$20.00,
AMC439110/\$20.00, AMC439111/\$20.00,
AMC439112/\$20.00, AMC439113/\$20.00,
AMC439114/\$20.00, AMC439115/\$20.00,
AMC439116/\$20.00, AMC439117/\$20.00,
AMC439118/\$20.00, AMC439119/\$20.00,
AMC439120/\$20.00, AMC439121/\$20.00,
AMC439122/\$20.00, AMC439123/\$20.00,
AMC439124/\$20.00, AMC439125/\$20.00,
AMC439126/\$20.00, AMC439127/\$20.00,
AMC439128/\$20.00, AMC439129/\$20.00,
AMC439130/\$20.00, AMC439131/\$20.00,

335.00

AMC439132/\$20.00, AMC439133/\$20.00,
AMC439134/\$20.00, AMC439135/\$20.00,
AMC439136/\$20.00, AMC439137/\$20.00,
AMC439138/\$20.00, AMC439139/\$20.00,
AMC439140/\$20.00, AMC439141/\$20.00,
AMC439142/\$20.00, AMC439143/\$20.00,
AMC439144/\$20.00, AMC439145/\$20.00,
AMC439146/\$20.00, AMC439147/\$20.00,
AMC439148/\$20.00, AMC439149/\$20.00,
AMC439150/\$20.00, AMC439151/\$20.00,
AMC439152/\$20.00, AMC439153/\$20.00,
AMC439154/\$20.00, AMC439155/\$20.00,
AMC439156/\$20.00, AMC439157/\$20.00,
AMC439158/\$20.00, AMC439159/\$20.00,
AMC439160/\$20.00, AMC439161/\$20.00,
AMC439162/\$20.00, AMC439163/\$20.00,
AMC439164/\$20.00, AMC439165/\$20.00,
AMC439166/\$20.00, AMC439167/\$20.00,
AMC439168/\$20.00, AMC439169/\$20.00,
AMC439170/\$20.00, AMC439171/\$20.00,
AMC439172/\$20.00, AMC439173/\$20.00,
AMC439174/\$20.00, AMC439175/\$20.00,
AMC439176/\$20.00, AMC439177/\$20.00,
AMC439178/\$20.00, AMC439179/\$20.00,
AMC439180/\$20.00, AMC439181/\$20.00,
AMC439182/\$20.00, AMC439183/\$20.00,
AMC439184/\$20.00, AMC439185/\$20.00,
AMC439186/\$20.00, AMC439187/\$20.00,
AMC439188/\$20.00, AMC439189/\$20.00,
AMC439190/\$20.00, AMC439191/\$20.00,
AMC439192/\$20.00, AMC439193/\$20.00,
AMC439194/\$20.00, AMC439195/\$20.00,
AMC439196/\$20.00, AMC439197/\$20.00,
AMC439198/\$20.00, AMC439199/\$20.00,
AMC439200/\$20.00, AMC439201/\$20.00,
AMC439202/\$20.00, AMC439203/\$20.00,
AMC439204/\$20.00, AMC439205/\$20.00,
AMC439206/\$20.00, AMC439207/\$20.00,
AMC439208/\$20.00, AMC439209/\$20.00,
AMC439210/\$20.00, AMC439211/\$20.00,
AMC439212/\$20.00, AMC439213/\$20.00,
AMC439214/\$20.00, AMC439215/\$20.00,
AMC439216/\$20.00, AMC439217/\$20.00,
AMC439218/\$20.00, AMC439219/\$20.00,
AMC439220/\$20.00, AMC439221/\$20.00,
AMC439222/\$20.00, AMC439223/\$20.00,
AMC439224/\$20.00, AMC439225/\$20.00,
AMC439226/\$20.00, AMC439227/\$20.00,
AMC439228/\$20.00, AMC439229/\$20.00,
AMC439230/\$20.00, AMC439231/\$20.00,

- n/a - 6700.00

AMC439232/\$20.00, AMC439233/\$20.00,
AMC439234/\$20.00, AMC439235/\$20.00,
AMC439236/\$20.00, AMC439237/\$20.00,
AMC439238/\$20.00, AMC439239/\$20.00,
AMC439240/\$20.00, AMC439241/\$20.00,
AMC439242/\$20.00, AMC439243/\$20.00,
AMC439244/\$20.00, AMC439245/\$20.00,
AMC439246/\$20.00, AMC439247/\$20.00,
AMC439248/\$20.00, AMC439249/\$20.00,
AMC439250/\$20.00, AMC439251/\$20.00,
AMC439252/\$20.00, AMC439253/\$20.00,
AMC439254/\$20.00, AMC439255/\$20.00,
AMC439256/\$20.00, AMC439257/\$20.00,
AMC439258/\$20.00, AMC439259/\$20.00,
AMC439260/\$20.00, AMC439261/\$20.00,
AMC439262/\$20.00, AMC439263/\$20.00,
AMC439264/\$20.00, AMC439265/\$20.00,
AMC439266/\$20.00, AMC439267/\$20.00,
AMC439268/\$20.00, AMC439269/\$20.00,
AMC439270/\$20.00, AMC439271/\$20.00,
AMC439272/\$20.00, AMC439273/\$20.00,
AMC439274/\$20.00, AMC439275/\$20.00,
AMC439276/\$20.00, AMC439277/\$20.00,
AMC439278/\$20.00, AMC439279/\$20.00,
AMC439280/\$20.00, AMC439281/\$20.00,
AMC439282/\$20.00, AMC439283/\$20.00,
AMC439284/\$20.00, AMC439285/\$20.00,
AMC439286/\$20.00, AMC439287/\$20.00,
AMC439288/\$20.00, AMC439289/\$20.00,
AMC439290/\$20.00, AMC439291/\$20.00,
AMC439292/\$20.00, AMC439293/\$20.00,
AMC439294/\$20.00, AMC439295/\$20.00,
AMC439296/\$20.00, AMC439297/\$20.00,
AMC439298/\$20.00, AMC439299/\$20.00,
AMC439300/\$20.00, AMC439301/\$20.00,
AMC439302/\$20.00, AMC439303/\$20.00,
AMC439304/\$20.00, AMC439305/\$20.00,
AMC439306/\$20.00, AMC439307/\$20.00,
AMC439308/\$20.00, AMC439309/\$20.00,
AMC439310/\$20.00, AMC439311/\$20.00,
AMC439312/\$20.00, AMC439313/\$20.00,
AMC439314/\$20.00, AMC439315/\$20.00,
AMC439316/\$20.00, AMC439317/\$20.00,
AMC439318/\$20.00, AMC439319/\$20.00,
AMC439320/\$20.00, AMC439321/\$20.00,
AMC439322/\$20.00, AMC439323/\$20.00,
AMC439324/\$20.00, AMC439325/\$20.00,
AMC439326/\$20.00, AMC439327/\$20.00,
AMC439328/\$20.00, AMC439329/\$20.00,
AMC439330/\$20.00, AMC439331/\$20.00,

AMC439332/\$20.00, AMC439333/\$20.00,
AMC439334/\$20.00, AMC439335/\$20.00,
AMC439336/\$20.00, AMC439337/\$20.00,
AMC439338/\$20.00, AMC439339/\$20.00,
AMC439340/\$20.00, AMC439341/\$20.00,
AMC439342/\$20.00, AMC439343/\$20.00,
AMC439344/\$20.00, AMC439345/\$20.00,
AMC439346/\$20.00, AMC439347/\$20.00,
AMC439348/\$20.00, AMC439349/\$20.00,
AMC439350/\$20.00, AMC439351/\$20.00,
AMC439352/\$20.00, AMC439353/\$20.00,
AMC439354/\$20.00

LOCATABLE MINERALS / MINING CLAIMS-
NEW, UNADJUD, ONE OR MORE AUTH NOS /
NEW MINING CLAIMS MAINTENANCE FEE
CASES: AMC439020/\$155.00, AMC439021/\$155.00,
AMC439022/\$155.00, AMC439023/\$155.00,
AMC439024/\$155.00, AMC439025/\$155.00,
AMC439026/\$155.00, AMC439027/\$155.00,
AMC439028/\$155.00, AMC439029/\$155.00,
AMC439030/\$155.00, AMC439031/\$155.00,
AMC439032/\$155.00, AMC439033/\$155.00,
AMC439034/\$155.00, AMC439035/\$155.00,
AMC439036/\$155.00, AMC439037/\$155.00,
AMC439038/\$155.00, AMC439039/\$155.00,
AMC439040/\$155.00, AMC439041/\$155.00,
AMC439042/\$155.00, AMC439043/\$155.00,
AMC439044/\$155.00, AMC439045/\$155.00,
AMC439046/\$155.00, AMC439047/\$155.00,
AMC439048/\$155.00, AMC439049/\$155.00,
AMC439050/\$155.00, AMC439051/\$155.00,
AMC439052/\$155.00, AMC439053/\$155.00,
AMC439054/\$155.00, AMC439055/\$155.00,
AMC439056/\$155.00, AMC439057/\$155.00,
AMC439058/\$155.00, AMC439059/\$155.00,
AMC439060/\$155.00, AMC439061/\$155.00,
AMC439062/\$155.00, AMC439063/\$155.00,
AMC439064/\$155.00, AMC439065/\$155.00,
AMC439066/\$155.00, AMC439067/\$155.00,
AMC439068/\$155.00, AMC439069/\$155.00,
AMC439070/\$155.00, AMC439071/\$155.00,
AMC439072/\$155.00, AMC439073/\$155.00,
AMC439074/\$155.00, AMC439075/\$155.00,
AMC439076/\$155.00, AMC439077/\$155.00,
AMC439078/\$155.00, AMC439079/\$155.00,
AMC439080/\$155.00, AMC439081/\$155.00,
AMC439082/\$155.00, AMC439083/\$155.00,
AMC439084/\$155.00, AMC439085/\$155.00,
AMC439086/\$155.00, AMC439087/\$155.00,
AMC439088/\$155.00, AMC439089/\$155.00,

AMC439090/\$155.00, AMC439091/\$155.00,
AMC439092/\$155.00, AMC439093/\$155.00,
AMC439094/\$155.00, AMC439095/\$155.00,
AMC439096/\$155.00, AMC439097/\$155.00,
AMC439098/\$155.00, AMC439099/\$155.00,
AMC439100/\$155.00, AMC439101/\$155.00,
AMC439102/\$155.00, AMC439103/\$155.00,
AMC439104/\$155.00, AMC439105/\$155.00,
AMC439106/\$155.00, AMC439107/\$155.00,
AMC439108/\$155.00, AMC439109/\$155.00,
AMC439110/\$155.00, AMC439111/\$155.00,
AMC439112/\$155.00, AMC439113/\$155.00,
AMC439114/\$155.00, AMC439115/\$155.00,
AMC439116/\$155.00, AMC439117/\$155.00,
AMC439118/\$155.00, AMC439119/\$155.00,
AMC439120/\$155.00, AMC439121/\$155.00,
AMC439122/\$155.00, AMC439123/\$155.00,
AMC439124/\$155.00, AMC439125/\$155.00,
AMC439126/\$155.00, AMC439127/\$155.00,
AMC439128/\$155.00, AMC439129/\$155.00,
AMC439130/\$155.00, AMC439131/\$155.00,
AMC439132/\$155.00, AMC439133/\$155.00,
AMC439134/\$155.00, AMC439135/\$155.00,
AMC439136/\$155.00, AMC439137/\$155.00,
AMC439138/\$155.00, AMC439139/\$155.00,
AMC439140/\$155.00, AMC439141/\$155.00,
AMC439142/\$155.00, AMC439143/\$155.00,
AMC439144/\$155.00, AMC439145/\$155.00,
AMC439146/\$155.00, AMC439147/\$155.00,
AMC439148/\$155.00, AMC439149/\$155.00,
AMC439150/\$155.00, AMC439151/\$155.00,
AMC439152/\$155.00, AMC439153/\$155.00,
AMC439154/\$155.00, AMC439155/\$155.00,
AMC439156/\$155.00, AMC439157/\$155.00,
AMC439158/\$155.00, AMC439159/\$155.00,
AMC439160/\$155.00, AMC439161/\$155.00,
AMC439162/\$155.00, AMC439163/\$155.00,
AMC439164/\$155.00, AMC439165/\$155.00,
AMC439166/\$155.00, AMC439167/\$155.00,
AMC439168/\$155.00, AMC439169/\$155.00,
AMC439170/\$155.00, AMC439171/\$155.00,
AMC439172/\$155.00, AMC439173/\$155.00,
AMC439174/\$155.00, AMC439175/\$155.00,
AMC439176/\$155.00, AMC439177/\$155.00,
AMC439178/\$155.00, AMC439179/\$155.00,
AMC439180/\$155.00, AMC439181/\$155.00,
AMC439182/\$155.00, AMC439183/\$155.00,
AMC439184/\$155.00, AMC439185/\$155.00,
AMC439186/\$155.00, AMC439187/\$155.00,
AMC439188/\$155.00, AMC439189/\$155.00,

335.00

- n/a - 51925.00

AMC439190/\$155.00, AMC439191/\$155.00,
AMC439192/\$155.00, AMC439193/\$155.00,
AMC439194/\$155.00, AMC439195/\$155.00,
AMC439196/\$155.00, AMC439197/\$155.00,
AMC439198/\$155.00, AMC439199/\$155.00,
AMC439200/\$155.00, AMC439201/\$155.00,
AMC439202/\$155.00, AMC439203/\$155.00,
AMC439204/\$155.00, AMC439205/\$155.00,
AMC439206/\$155.00, AMC439207/\$155.00,
AMC439208/\$155.00, AMC439209/\$155.00,
AMC439210/\$155.00, AMC439211/\$155.00,
AMC439212/\$155.00, AMC439213/\$155.00,
AMC439214/\$155.00, AMC439215/\$155.00,
AMC439216/\$155.00, AMC439217/\$155.00,
AMC439218/\$155.00, AMC439219/\$155.00,
AMC439220/\$155.00, AMC439221/\$155.00,
AMC439222/\$155.00, AMC439223/\$155.00,
AMC439224/\$155.00, AMC439225/\$155.00,
AMC439226/\$155.00, AMC439227/\$155.00,
AMC439228/\$155.00, AMC439229/\$155.00,
AMC439230/\$155.00, AMC439231/\$155.00,
AMC439232/\$155.00, AMC439233/\$155.00,
AMC439234/\$155.00, AMC439235/\$155.00,
AMC439236/\$155.00, AMC439237/\$155.00,
AMC439238/\$155.00, AMC439239/\$155.00,
AMC439240/\$155.00, AMC439241/\$155.00,
AMC439242/\$155.00, AMC439243/\$155.00,
AMC439244/\$155.00, AMC439245/\$155.00,
AMC439246/\$155.00, AMC439247/\$155.00,
AMC439248/\$155.00, AMC439249/\$155.00,
AMC439250/\$155.00, AMC439251/\$155.00,
AMC439252/\$155.00, AMC439253/\$155.00,
AMC439254/\$155.00, AMC439255/\$155.00,
AMC439256/\$155.00, AMC439257/\$155.00,
AMC439258/\$155.00, AMC439259/\$155.00,
AMC439260/\$155.00, AMC439261/\$155.00,
AMC439262/\$155.00, AMC439263/\$155.00,
AMC439264/\$155.00, AMC439265/\$155.00,
AMC439266/\$155.00, AMC439267/\$155.00,
AMC439268/\$155.00, AMC439269/\$155.00,
AMC439270/\$155.00, AMC439271/\$155.00,
AMC439272/\$155.00, AMC439273/\$155.00,
AMC439274/\$155.00, AMC439275/\$155.00,
AMC439276/\$155.00, AMC439277/\$155.00,
AMC439278/\$155.00, AMC439279/\$155.00,
AMC439280/\$155.00, AMC439281/\$155.00,
AMC439282/\$155.00, AMC439283/\$155.00,
AMC439284/\$155.00, AMC439285/\$155.00,
AMC439286/\$155.00, AMC439287/\$155.00,
AMC439288/\$155.00, AMC439289/\$155.00,

		AMC439290/\$155.00, AMC439291/\$155.00, AMC439292/\$155.00, AMC439293/\$155.00, AMC439294/\$155.00, AMC439295/\$155.00, AMC439296/\$155.00, AMC439297/\$155.00, AMC439298/\$155.00, AMC439299/\$155.00, AMC439300/\$155.00, AMC439301/\$155.00, AMC439302/\$155.00, AMC439303/\$155.00, AMC439304/\$155.00, AMC439305/\$155.00, AMC439306/\$155.00, AMC439307/\$155.00, AMC439308/\$155.00, AMC439309/\$155.00, AMC439310/\$155.00, AMC439311/\$155.00, AMC439312/\$155.00, AMC439313/\$155.00, AMC439314/\$155.00, AMC439315/\$155.00, AMC439316/\$155.00, AMC439317/\$155.00, AMC439318/\$155.00, AMC439319/\$155.00, AMC439320/\$155.00, AMC439321/\$155.00, AMC439322/\$155.00, AMC439323/\$155.00, AMC439324/\$155.00, AMC439325/\$155.00, AMC439326/\$155.00, AMC439327/\$155.00, AMC439328/\$155.00, AMC439329/\$155.00, AMC439330/\$155.00, AMC439331/\$155.00, AMC439332/\$155.00, AMC439333/\$155.00, AMC439334/\$155.00, AMC439335/\$155.00, AMC439336/\$155.00, AMC439337/\$155.00, AMC439338/\$155.00, AMC439339/\$155.00, AMC439340/\$155.00, AMC439341/\$155.00, AMC439342/\$155.00, AMC439343/\$155.00, AMC439344/\$155.00, AMC439345/\$155.00, AMC439346/\$155.00, AMC439347/\$155.00, AMC439348/\$155.00, AMC439349/\$155.00, AMC439350/\$155.00, AMC439351/\$155.00, AMC439352/\$155.00, AMC439353/\$155.00, AMC439354/\$155.00			
4	1.00	LOCATABLE MINERALS / MINING CLAIMS-NOT NEW-UNADJUD,ONE AUTH NO. ONLY / MINING CLAIM MONEY RECEIVED CASES: AMC439020/\$51925.00	MAINT FEE 2017 - 334	- n/a -	51925.00
TOTAL:					\$122,945.00

PAYMENT INFORMATION			
1	AMOUNT:	122945.00	POSTMARKED: 08/26/2016
	TYPE:	CHECK	RECEIVED: 08/29/2016
	CHECK NO:	210509	
	NAME:	TECK AMERICAN INCORPORATED PO BOX 3087 SPOKANE WA 99202-1649 US	

REMARKS

This receipt was generated by the automated BLM Collections and Billing System and is a paper representation of a portion of the official electronic record contained therein.

NOTICE!!

These documents have been scanned!

Do not place un-scanned documents beneath this notice!

Do not remove this notice from this file!

GPO Jacket No. 560-102
Print Order 61540
Rise Business Services, LLC
Job=AZ15 5/1/2019



Box Number= AZ15015



Claim Begin-End: AMC439020-AMC439354

2 Correspondence



AZ15015-4

AMC439004-AMC439773

**NO
DOCUMENTS
FOUND**

NO DOCUMENTS FOUND
NO DOCUMENTS FOUND

NOTICE!!

These documents have been scanned!

Do not place un-scanned documents beneath this notice!

Do not remove this notice from this file!

GPO Jacket No. 560-102
Print Order 61540
Rise Business Services, LLC
Job=AZ15 5/1/2019



Box Number= AZ15015



Claim Begin-End: AMC439020-AMC439354

3 Transfers



AZ15015-4

AMC439004-AMC439773

**NO
DOCUMENTS
FOUND**

NO DOCUMENTS FOUND
NO DOCUMENTS FOUND

NOTICE!!

These documents have been scanned!

Do not place un-scanned documents beneath this notice!

Do not remove this notice from this file!

GPO Jacket No. 560-102
Print Order 61540
Rise Business Services, LLC
Job=AZ15 5/1/2019



Box Number= AZ15015



Claim Begin-End: AMC439020-AMC439354

4 Annual Filings



AZ15015-4 AMC439004-AMC439773

**NO
DOCUMENTS
FOUND**

NO DOCUMENTS FOUND
NO DOCUMENTS FOUND

NOTICE!!

These documents have been scanned!

Do not place un-scanned documents beneath this notice!

Do not remove this notice from this file!

GPO Jacket No. 560-102
Print Order 61540
Rise Business Services, LLC
Job=AZ15 5/1/2019



Box Number= AZ15015



Claim Begin-End: AMC439020-AMC439354

5 Miscellaneous



AZ15015-4

AMC439004-AMC439773

United States Department of the Interior
Bureau of Land Management
 DIV OF LANDS, MINRLS & ENERGY
 ONE N CENTRAL AVE
 PHOENIX, AZ 85004 -4427
 Phone: 602-417-9200

Receipt

No: 4145701

Transaction #: 4259617	
Date of Transaction: 04/24/2018	
CUSTOMER:	
TECK AMERICAN INCORPORATED 501 N RIVERPOINT BLVD STE 300 PO BOX 3087 SPOKANE, WA 99202-1649 US	

LINE #	QTY	DESCRIPTION	REMARKS	UNIT PRICE	TOTAL
1	1.00	LOCATABLE MINERALS / MINING CLAIMS- NOT NEW-UNADJUD, ONE AUTH NO. ONLY / MINING CLAIM MONEY RECEIVED CASES: AMC439042/\$380.00	AMEND ³⁸ 380	- n/a -	380.00
TOTAL:					\$380.00

PAYMENT INFORMATION			
1	AMOUNT:	380.00	POSTMARKED: N/A
	TYPE:	CHECK	RECEIVED: 04/23/2018
	CHECK NO:	211442	
	NAME:	TECK AMERICAN INCORPORATED 501 N RIVERPOINT BLVD STE 300 PO BOX 3087 SPOKANE WA 99202-1649 US	

REMARKS

This receipt was generated by the automated BLM Collections and Billing System and is a paper representation of a portion of the official electronic record contained therein.

636 ENTERED 5/7/2018. RM
AMENDMENTS ON 439042, 439043, 439080, 439098, 439102, 439104, 439108, 439110,
AMC 439139-439141, 43 9183, 439185, 439187, 439238, 439239, 439272, 439274 -439277,
439281, 439283, 439285, 439287, 439288 - 439291, 439341, 439343-439346,
439351 - 439354.

**AMC 439042 TFE IN INCORRECT - USES MAP. RM*

Catherine Suda
Manager, U. S. Land & Assets

Teck American Incorporated
501 N Riverpoint Blvd., Suite 300
Spokane, WA 99202
PO Box 3087
Spokane, WA 99220-3087

+1 509 747-6111 Tel
+1 509 922-8767 Fax
www.teck.com

Teck

Certified – Return Receipt

April 19, 2018

BLM Arizona State Office
One North Central Avenue
Suite 800
Phoenix, AZ 85004-4427

Attn: Mining Claim Staff

2018 APR 23 P 2:25
RECEIVED
TECK AMERICAN INCORPORATED

Enclosed please find a check as described below for payment of fees associated with filing amended claim location certificates for the enclosed 38 BL lode mining claims in Santa Cruz County, Arizona.

Processing Fee @ \$10	\$ 380
Total enclosed	\$ 380

Once you have completed processing these certificates, please return the original stamped certificates to my attention at the Spokane address for recording in the county.

If you need any additional information please call 509-623-4567. Thank you.

Sincerely,



Catherine Suda
Manager, US Land & Assets *CS*

Check No: 211443
Enclosures: amended claim location certificates

Catherine Suda
Manager, Land

Teck American Incorporated
501 N Riverpoint Blvd., Suite 300
Spokane, WA 99202
PO Box 3087
Spokane, WA 99220-3087

+1 509 747-6111 Tel
+1 509 922-8767 Fax
www.teck.com

Teck

Via FEDEX

August 26, 2016

BLM Arizona State Office
One North Central Avenue
Suite 800
Phoenix, AZ 85004-4427

Attn: Mining Claim Staff

RECEIVED
BLM AZ STATE OFFICE
2016 AUG 29 A 11:50
PHOENIX, ARIZONA

Enclosed please find a check as described below for payment of fees associated with filing claim location certificates for the enclosed BL 1 through BL 335 lode mining claims in Santa Cruz County, Arizona.

Processing Fee @ \$20	\$ 6,700
Location Fee @ \$37	\$ 12,395
2015-2016 claim maintenance fee @\$155	\$ 51,925
2016-2017 claim maintenance fee @\$155	<u>\$ 51,925</u>
Total enclosed	\$122,945

Once you have completed processing these certificates, please return the original stamped location certificates to my attention at the Spokane address for recording in the county.

If you need any additional information please call 509-623-4567. Thank you.

Sincerely,


Catherine Suda
Manager, Land

Check No: 210509
Enclosures: claim location certificates

AMC 439020

NOTICE!!

These documents have been scanned!

Do not place un-scanned documents beneath this notice!

Do not remove this notice from this file!

GPO Jacket No. 560-102
Print Order 61540
Rise Business Services, LLC
Job=AZ15 5/1/2019



Box Number= AZ15015



Claim Begin-End: AMC439020-AMC439354

6 Location Notices-Amendments and Supporting Documents



AZ15015-4 AMC439004-AMC439773

MINING CLAIM STATUS REPORT

Data Entered: 14 Sep 16

MTP Checked By: _____
GEO Checked By: _____

LEAD SERIAL NUMBER: AMC 439020 thru AMC 439354

NUMBER OF CLAIMS & TYPE:

335 LODE Location Fee @ \$37 = \$ 12395.00
 _____ PLACER Processing Fee @ \$20 = \$ 6700.00
 _____ ASSOCIATION PLACER Maintenance Fee @ \$155 = \$ 57925.00
 _____ MILL SITE Add'l Maint Fee for Assoc Placer = \$ _____
 _____ TUNNEL SITE

TOTAL ACREAGE: N/A Per Claim 2017 Maint Other Fees \$ 51925.00
(Placer Only)

NUMBER OF LOCATORS: 1 TOTAL \$ 122945.20

DOCUMENTS RECEIVED VIA: Over-the-Counter [] Mail [] TIMELY FILED: Yes [] No []

LEGAL DESCRIPTION:	T	R	SEC
	<u>23S</u>		<u>16E</u>
	<u>23S</u>		<u>17E</u>
	<u>24S</u>		<u>16E</u>
	<u>24S</u>		<u>17E</u>
	T	R	SEC

22-25, 27, 27, 30, 34-36, 2
19, 30, 31
4, 2, 3, 11-14, 15, 10
6, 7, 18, 19

BLM [] FOREST SERVICE [] SUBJ TO PL 359: Yes [] No []
WILDERNESS AREA []

SPLIT ESTATE: N/A [] SX [] PX [] OTHER []
SRHA [] Was proper Notice filed if located on SHRA Land? Yes [] No []

RECONVEYED MINERALS ON BLM LAND REQUIRE OPENING ORDER FROM 1944 TO 1993:

Open to Entry On _____ N/A []

COMMENTS/STATUS: VOID [] PARTIALLY VOID [] PVT MINERALS [] WITHDRAWN LANDS []
 OTHER [] ~~AMC 439186, AMC 439188, AMC 439190~~ * ~~AMC 439044~~ *
AMC 439047, AMC 439108, AMC 439110. SEE ATTACHED LIST of
LODE MINING CLAIMS THAT ARE PARTIALLY LOCATED ON PRIVATE
PATENTED LANDS - NONE ARE MORE THAN HALF - SO NO NOTICES
WILL BE SENT - ALL MTPs & SUPPL w/ a COMPOSITE of MTPs @ the
[] Claimant acknowledges that portions of the following claim(s) site(s) may be void or voidable.
back of vol. 1

Printed Name of Claimant _____ Signature of Claimant _____

*****FINAL ADJUDICATION*****

DATE 3-22-17 INITIALS RE

*Portions of these lode claims extend onto private patented lands which the US govt. does not own or administer the surface or subsurface estate. Therefore, the Federal govt does not extend the right to mine on these lands RE 3/17/17

AMC 439020

2 tablets 3x day for 2 wk Nystatin
2 tablets 1x day 8 in AM

Fri
Jan 20 - Apr. 21
Sat

(45th) March 3

March 10
mdpt

Notes on Land Status for

AMC439020 – AMC439354

The following claims appear to have portions on lands that are patented. The Federal government does not own or administer the surface or mineral estates on these lands. Therefore, no rights are extended by the Federal government to mine on these lands.

The lands that fall into the above situation are highlighted in red on all maps except one which is highlighted in yellow. The AMC numbers and claim names are listed by township, range and section as follows:

23S 16E, Section 22:

AMC439077 (BL 58)

AMC439078 (BL 59)

23S 16E, Section 23:

AMC439075 (BL 56)

AMC439140 (BL 121)

AMC439235 (BL 216)

23S 16E, Section 24:

AMC439238 (BL 219)

AMC439239 (BL 220)

23S 16E, Section 35:

AMC439047 (BL 28)

AMC439102 (BL83)

AMC439104 (BL 85)

AMC439108 (BL 89)

AMC439110 (BL 91)

24S 16E, Section 1:

AMC439186 (BL 167)

AMC439188 (BL 169)

AMC439190 (BL 171)

24S 16E, Section 2:

AMC439043 (BL 24)

AMC439098 (BL 79)

24S 16E, Sections 2 & 3:

AMC439042 (BL 23)

24S 17E, Section 6:

AMC439276 (BL 257)

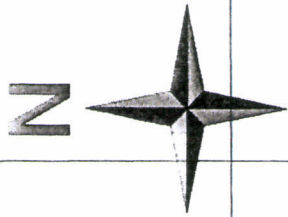
AMC439277 (BL 258)

AMC439288 – AMC439291 (BL 269 – BL 272)

AMC439352 – AMC439354 (BL 333 – BL 335)

24S 17E, Section 18:

AMC439341 (BL322)



RECEIVED
BLM AZ STATE OFFICE

2018 AUG 29 A 11:50

PHOENIX, ARIZONA



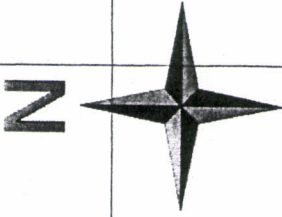
Tie Point:
Claim 335 is 3750' South and 1500' West from the
NE corner of Section 6
T24S R17E G&SRPM

TECK AMERICAN INCORPORATED
501 N. RIVERPOINT BLVD., SUITE 300
SPOKANE, WASHINGTON 99202

BL CLAIMS
Santa Cruz County, Arizona



AMC139020



RECEIVED
BLM AZ STATE OFFICE

2016 AUG 29 A 11:59
T229
T229

PHOENIX, ARIZONA

5/10/2017

45	46	111	112	208	209	293	294
43	44	109	110	206	207	291	292
41	42	107	108	204	205	289	290
39	40	105	106	202	203	287	288
37	38	103	104	200	201	285	286
35	36	101	102	198	199	283	284
33	34	99	100	196	197	281	282
31	32	97	98	194	195	279	280
	30	95	96	192	193	277	278
	29	93	94	190	191	275	276
	28	91	92	188	189	273	274
		89	90	186	187	271	272
		87	88	184	185	270	
		85	86	182	183	269	
		83	84	180	181	267	268
			82	178	179	265	266
			81	176	177	263	264
			80	174	175	261	262
			79	172	173	259	260
				170	171	257	258
				168	169		333
				166	167		334
				164	165		333
				162	163		
	23	24		160	161		255
	21	22	78	158	159		253
	19	20	77	156	157		251
	17	18	76				332
	15	16					331
	13	14					
	11	12					
	9	10					
	7	8					
	5	6					
	3	4					
	1	2					

27

34

3

31

6

2

Tie Point:
Claim 335 is 3750' South and 1500' West from the
NE corner of Section 6
T24S R.17E G&SRPM

TECK AMERICAN INCORPORATED
501 N. RIVERPOINT BLVD., SUITE 300
SPOKANE, WASHINGTON 99202

BL CLAIMS
Santa Cruz County, Arizona



803

11

15


16E TECK AMERICAN INCORPORATED
501 N. RIVERPOINT BLVD., SUITE 300
SPOKANE, WASHINGTON 99202

BL CLAIMS
Santa Cruz County, Arizona

14

13

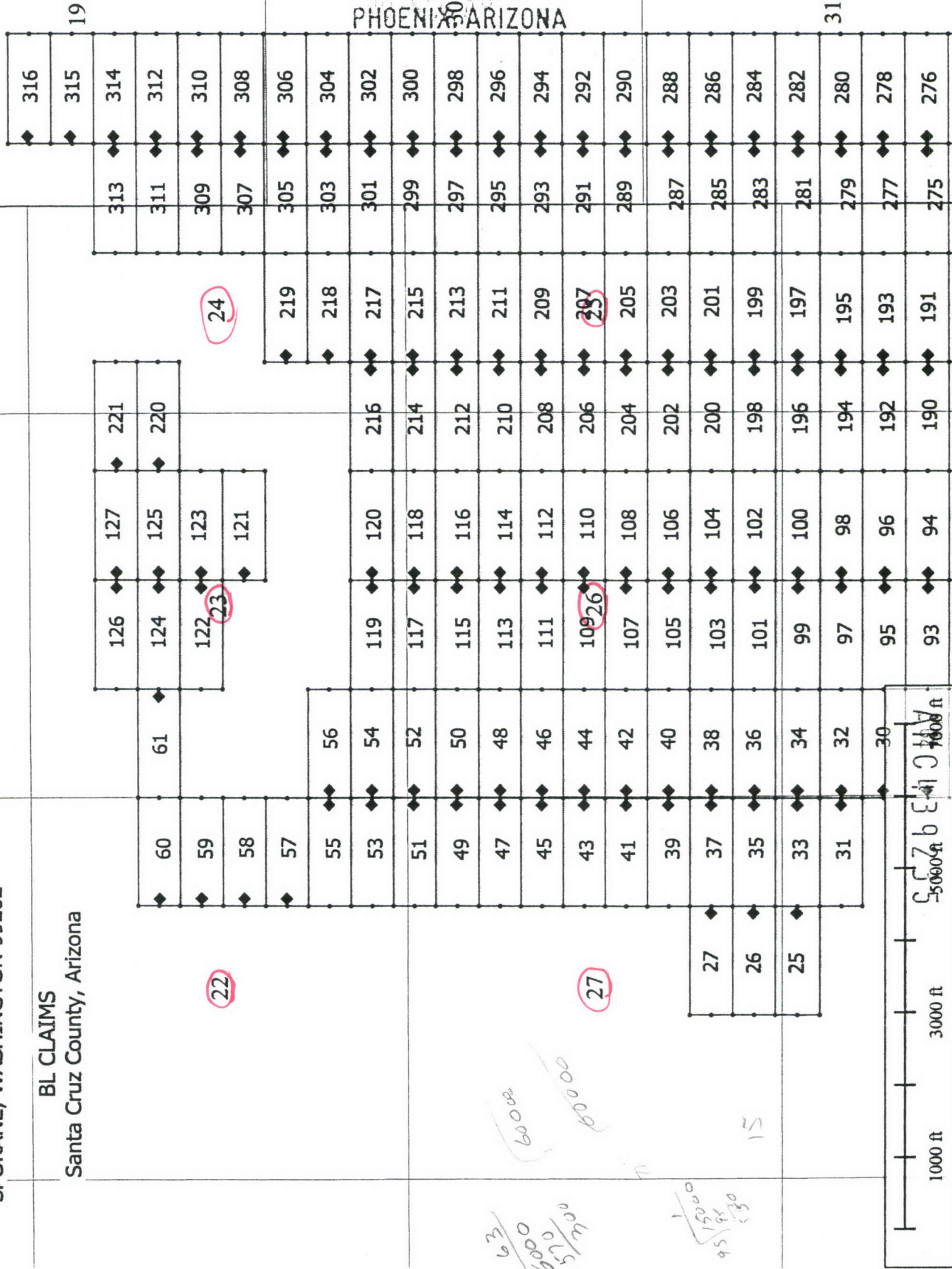
The Point:
Claim 316 is 14250' North and 3000' West from the
NE corner of Section 6
T24S R17E G&SRPM



RECEIVED
BLM AZ STATE OFFICE

2016 AUG 29 P 12:06

PHOENIX, ARIZONA



50000 ft
10000 ft
3000 ft
1000 ft

When recorded, return to:

Teck American Incorporated
501 North Riverpoint Blvd., Suite 300
Spokane, Washington 99202

LOCATION NOTICE FOR LODE MINING CLAIM

NOTICE IS HEREBY GIVEN that the BL 1 lode mining claim has been located by **Teck American Incorporated** whose current mailing address is:
501 N. Riverpoint Blvd., Suite 300, Spokane, WA 99202

The general course of this claim is East to West and it is situated in Santa Cruz County, Arizona. This claim is 1500 feet in length and 600 feet in width constituting 300 feet on each side of the centerline. This claim runs from the location monument on which this location notice is posted approximately 20 feet due East to the East end line and 1480 feet due West to the West end line. This claim is marked by six monuments, one at each corner and one at the center of each end line of the claim.

The location monument on which this notice is posted is situated within Section 14, Township 24S, Range 16E, Gila and Salt River Base and Meridian, Arizona, and this claim encompasses portions of the following Quarter Section(s), Section(s), Township(s) and Range(s):

NE 15, T.24S, R.16E
SE
NW 14, T.24S, R.16E
SW

Gila and Salt River Base and Meridian, Arizona.

The locality of this claim with reference to some natural object or permanent monument and additional information (if any) concerning its locality are as follows: The northeast corner of the claim with reference to a permanent monument is:

13350 feet South and 12000 feet West from the surveyed northeast corner of Section 6, Township 24 South, Range 17 East.
DATED AND POSTED on the ground this 8/11/2016

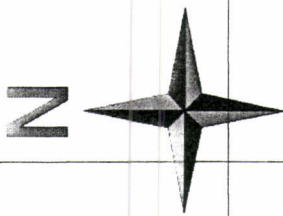


AGENT (s) _____
David Morris

RECEIVED
BLM AZ STATE OFFICE
2016 AUG 29 A 11:50
PHOENIX, ARIZONA
BLM
Date
Stamp

AMC439020

Tie Point:
 Claim 335 is 3750' South and 1500' West from the
 NE corner of Section 6
 T24S R17E G&SRPM



RECEIVED
 BLM AZ STATE OFFICE

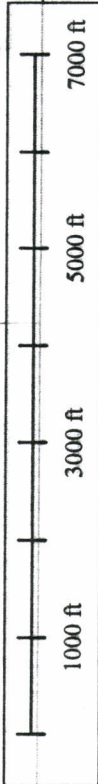
2015 AUG 29 A 11:50

PHOENIX, ARIZONA



TECK AMERICAN INCORPORATED
 501 N. RIVERPOINT BLVD., SUITE 300
 SPOKANE, WASHINGTON 99202

BL CLAIMS
 Santa Cruz County, Arizona



AM 430020

Vol. 1

When recorded, return to:

Teck American Incorporated
501 North Riverpoint Blvd., Suite 300
Spokane, Washington 99202

LOCATION NOTICE FOR LODE MINING CLAIM

NOTICE IS HEREBY GIVEN that the BL 2 lode mining claim has been located by **Teck American Incorporated** whose current mailing address is:
501 N. Riverpoint Blvd., Suite 300, Spokane, WA 99202

The general course of this claim is East to West and it is situated in Santa Cruz County, Arizona. This claim is 1500 feet in length and 600 feet in width constituting 300 feet on each side of the centerline. This claim runs from the location monument on which this location notice is posted approximately 20 feet due West to the West end line and 1480 feet due East to the East end line. This claim is marked by six monuments, one at each corner and one at the center of each end line of the claim.

The location monument on which this notice is posted is situated within Section 14, Township 24S, Range 16E, Gila and Salt River Base and Meridian, Arizona, and this claim encompasses portions of the following Quarter Section(s), Section(s), Township(s) and Range(s):
NE 14, T.24S, R.16E
SE
NW 14, T.24S, R.16E
SW
Gila and Salt River Base and Meridian, Arizona.

The locality of this claim with reference to some natural object or permanent monument and additional information (if any) concerning its locality are as follows: The northeast corner of the claim with reference to a permanent monument is:

13350 feet South and 10500 feet West from the surveyed northeast corner of Section 6, Township 24 South, Range 17 East.
DATED AND POSTED on the ground this 8/11/2016


AGENT (s) David Morris
David Morris

RECEIVED
BLM AZ STATE OFFICE
2016 AUG 29 A 11
PHOENIX, ARIZONA

BLM
Date
Stamp

AMC439021

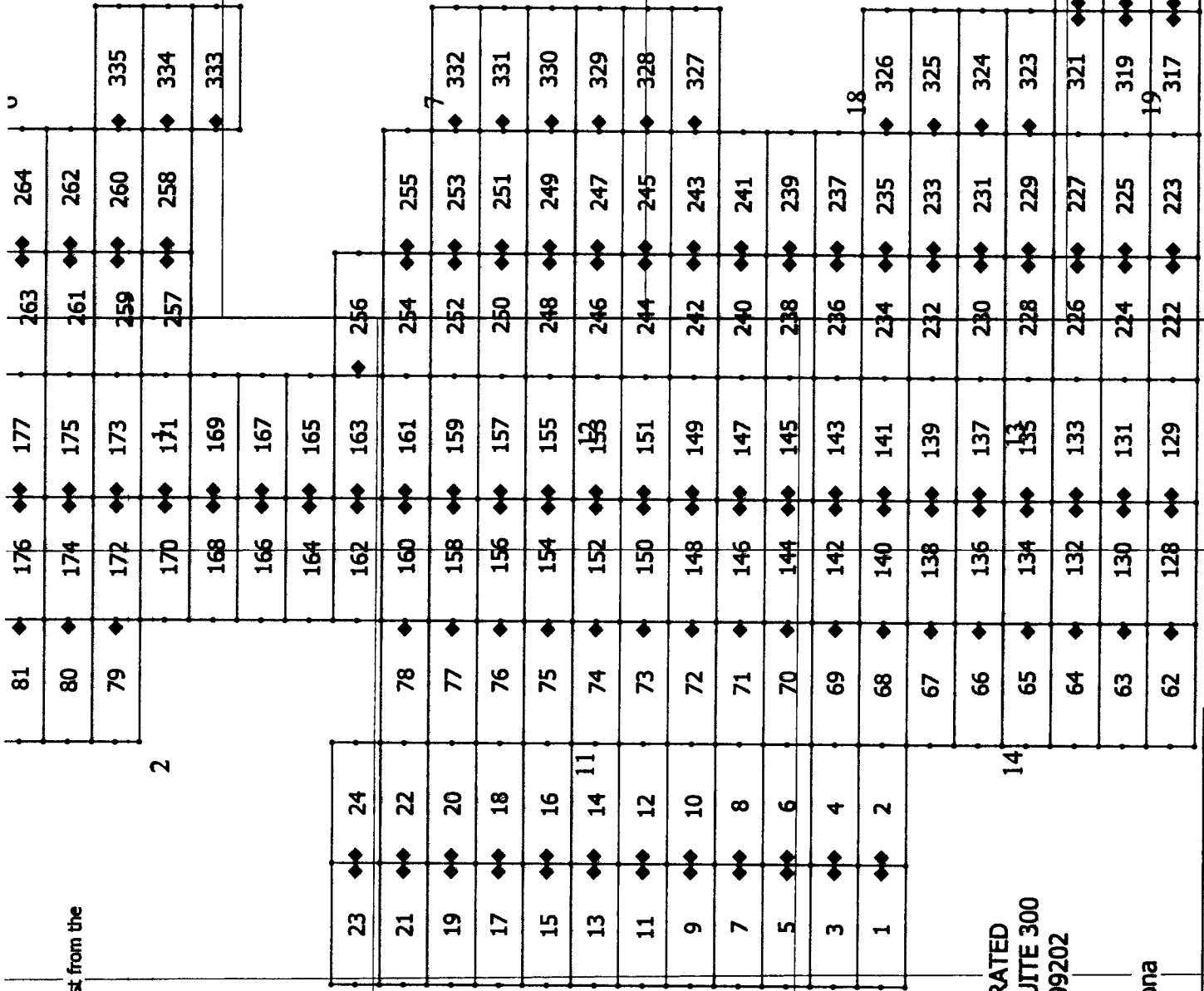
Tie Point:
 Claim 335 is 3750' South and 1500' West from the
 NE corner of Section 6
 T24S R17E G&SRPM



RECEIVED
 BLM AZ STATE OFFICE

2016 AUG 29 A 11:50

PHOENIX, ARIZONA



TECK AMERICAN INCORPORATED
 501 N. RIVERPOINT BLVD., SUITE 300
 SPOKANE, WASHINGTON 99202

BL CLAIMS
 Santa Cruz County, Arizona



AMC 1139021

When recorded, return to.

Teck American Incorporated
501 North Riverpoint Blvd., Suite 300
Spokane, Washington 99202

RECEIVED
BLM ARIZONA STATE OFFICE
2016 AUG 29 A 11: 51
PHOENIX, ARIZONA

LOCATION NOTICE FOR LODE MINING CLAIM

NOTICE IS HEREBY GIVEN that the BL 3 lode mining claim has been located by **Teck American Incorporated** whose current mailing address is:
501 N. Riverpoint Blvd., Suite 300, Spokane, WA 99202

The general course of this claim is East to West and it is situated in Santa Cruz County, Arizona. This claim is 1500 feet in length and 600 feet in width constituting 300 feet on each side of the centerline. This claim runs from the location monument on which this location notice is posted approximately 20 feet due East to the East end line and 1480 feet due West to the West end line. This claim is marked by six monuments, one at each corner and one at the center of each end line of the claim.

The location monument on which this notice is posted is situated within Section 14, Township 24S, Range 16E, Gila and Salt River Base and Meridian, Arizona, and this claim encompasses portions of the following Quarter Section(s), Section(s), Township(s) and Range(s):

NE 15, T.24S, R.16E
SE
NW 14, T.24S, R.16E
SW

Gila and Salt River Base and Meridian, Arizona.


The locality of this claim with reference to some natural object or permanent monument and additional information (if any) concerning its locality are as follows: The northeast corner of the claim with reference to a permanent monument is:

12750 feet South and 12000 feet West from the surveyed northeast corner of Section 6, Township 24 South, Range 17 East.
DATED AND POSTED on the ground this 8/11/2016

AGENT (s) 
David Morris

AMC439022

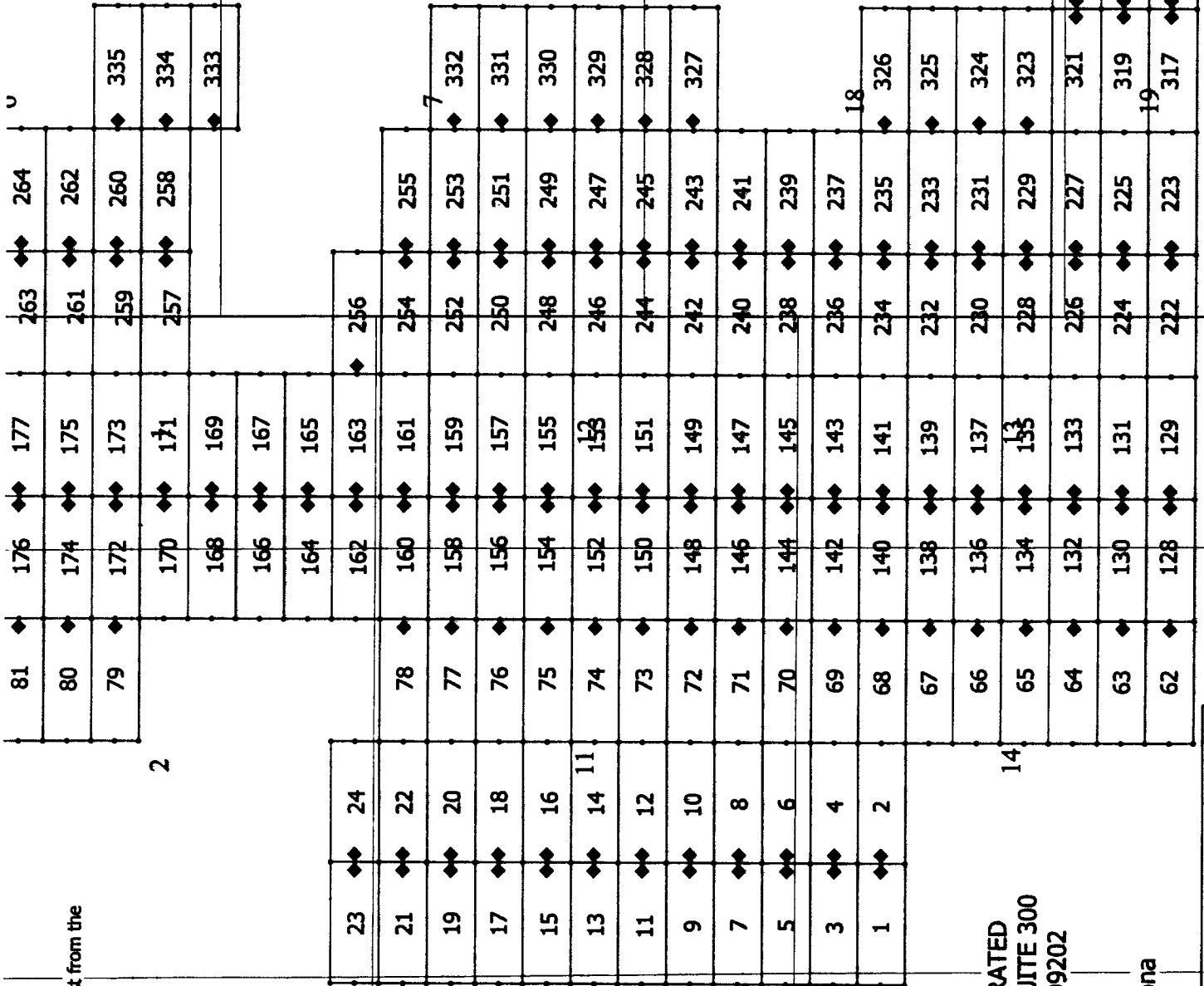
Tie Point:
Claim 335 is 3750' South and 1500' West from the
NE corner of Section 6
T24S R17E G4SRPM



RECEIVED
BLM AZ STATE OFFICE

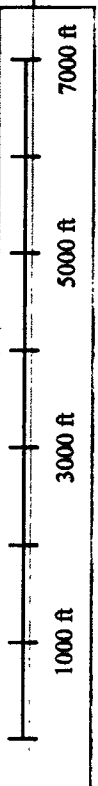
2016 AUG 29 A 11:51

PHOENIX, ARIZONA



TECK AMERICAN INCORPORATED
501 N. RIVERPOINT BLVD., SUITE 300
SPOKANE, WASHINGTON 99202

BL CLAIMS
Santa Cruz County, Arizona



AMC 439022

When recorded, return to:

Teck American Incorporated
501 North Riverpoint Blvd., Suite 300
Spokane, Washington 99202

LOCATION NOTICE FOR LODE MINING CLAIM

NOTICE IS HEREBY GIVEN that the BL 4 lode mining claim has been located by **Teck American Incorporated** whose current mailing address is:
501 N. Riverpoint Blvd., Suite 300, Spokane, WA 99202

The general course of this claim is East to West and it is situated in Santa Cruz County, Arizona. This claim is 1500 feet in length and 600 feet in width constituting 300 feet on each side of the centerline. This claim runs from the location monument on which this location notice is posted approximately 20 feet due West to the West end line and 1480 feet due East to the East end line. This claim is marked by six monuments, one at each corner and one at the center of each end line of the claim.

The location monument on which this notice is posted is situated within Section 14, Township 24S, Range 16E, Gila and Salt River Base and Meridian, Arizona, and this claim encompasses portions of the following Quarter Section(s), Section(s), Township(s) and Range(s):

NE 14, T.24S, R.16E
SE
NW 14, T.24S, R.16E
SW

Gila and Salt River Base and Meridian, Arizona.

The locality of this claim with reference to some natural object or permanent monument and additional information (if any) concerning its locality are as follows: The northeast corner of the claim with reference to a permanent monument is:

12750 feet South and 10500 feet West from the surveyed northeast corner of Section 6, Township 24 South, Range 17 East.
DATED AND POSTED on the ground this 8/11/2016

AGENT (s) David Morris
David Morris

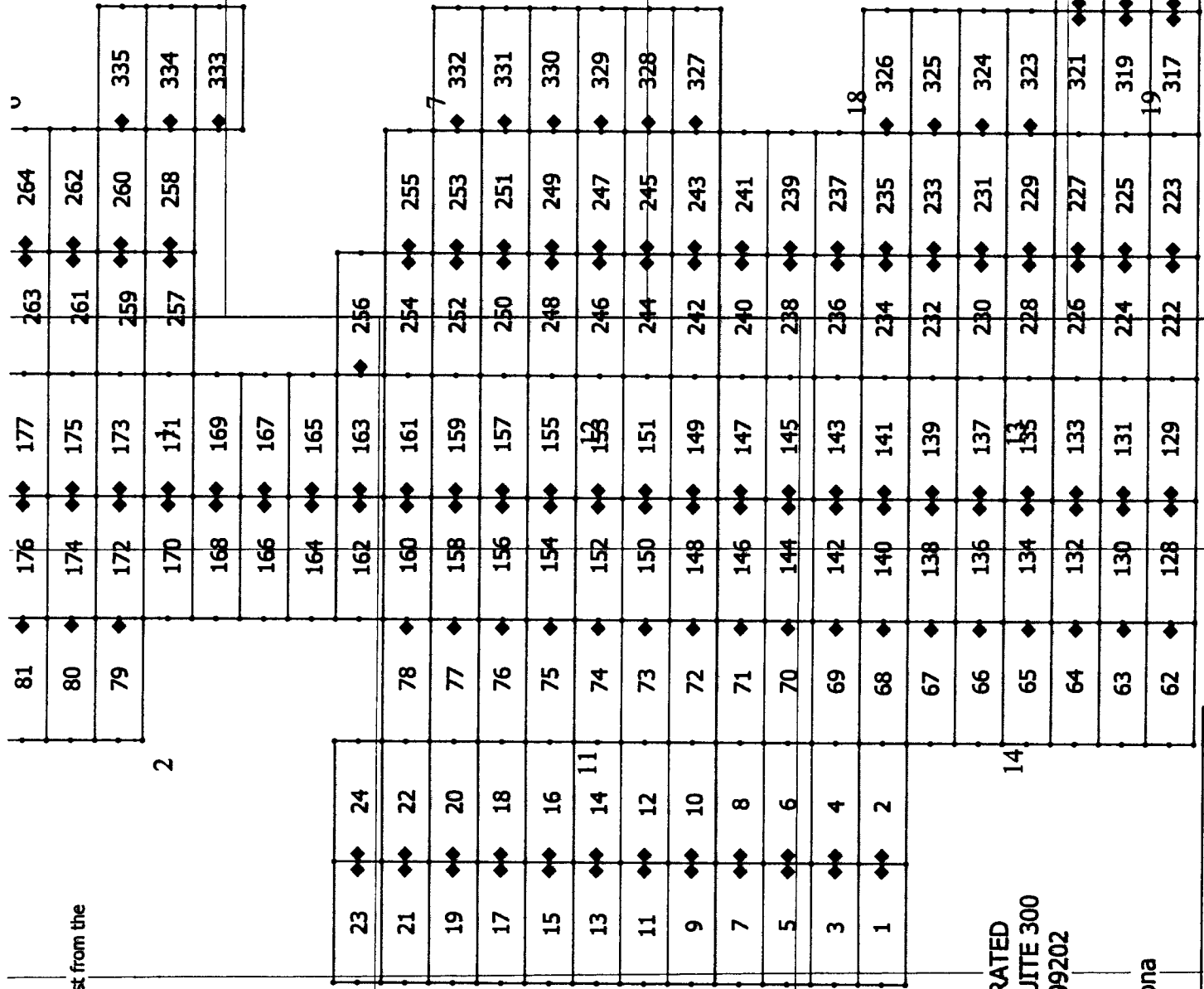

Form MCF100
Revised July, 2000

RECEIVED
BLM AZ STATE OFFICE
2016 AUG 29 A 11:51
PHOENIX, ARIZONA

BLM
Date
Stamp

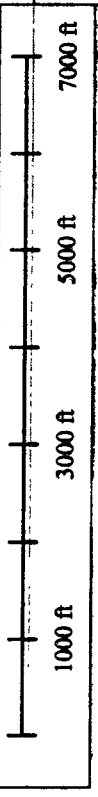
AMC439023

Tie Point:
 Claim 335 is 3750' South and 1500' West from the
 NE corner of Section 6
 T24S R17E G&SRPM



TECK AMERICAN INCORPORATED
 501 N. RIVERPOINT BLVD., SUITE 300
 SPOKANE, WASHINGTON 99202

BL CLAIMS
 Santa Cruz County, Arizona



AMC439023

RECEIVED
 BLM AZ STATE OFFICE
 2016 AUG 29 A 11:51
 PHOENIX, ARIZONA

When recorded, return to:

Teck American Incorporated
501 North Riverpoint Blvd., Suite 300
Spokane, Washington 99202

LOCATION NOTICE FOR LODE MINING CLAIM

NOTICE IS HEREBY GIVEN that the BL 5 lode mining claim has been located by **Teck American Incorporated** whose current mailing address is:
501 N. Riverpoint Blvd., Suite 300, Spokane, WA 99202

The general course of this claim is East to West and it is situated in Santa Cruz County, Arizona. This claim is 1500 feet in length and 600 feet in width constituting 300 feet on each side of the centerline. This claim runs from the location monument on which this location notice is posted approximately 20 feet due East to the East end line and 1480 feet due West to the West end line. This claim is marked by six monuments, one at each corner and one at the center of each end line of the claim.

The location monument on which this notice is posted is situated within Section 11, Township 24S, Range 16E, Gila and Salt River Base and Meridian, Arizona, and this claim encompasses portions of the following Quarter Section(s), Section(s), Township(s) and Range(s):
NE 15, T.24S, R.16E
SE 10, T.24S, R.16E
NW 14, T.24S, R.16E
SW 11, T.24S, R.16E
Gila and Salt River Base and Meridian, Arizona.

The locality of this claim with reference to some natural object or permanent monument and additional information (if any) concerning its locality are as follows: The northeast corner of the claim with reference to a permanent monument is:

12150 feet South and 12000 feet West from the surveyed northeast corner of Section 6, Township 24 South, Range 17 East.
DATED AND POSTED on the ground this 8/11/2016


AGENT (s) David Morris
David Morris

Form MCF100
Revised July, 2000

RECEIVED
BLM AZ STATE OFFICE
2016 AUG 29 A 11: 51
PHOENIX, ARIZONA
BLM
Date
Stamp

AMC439024

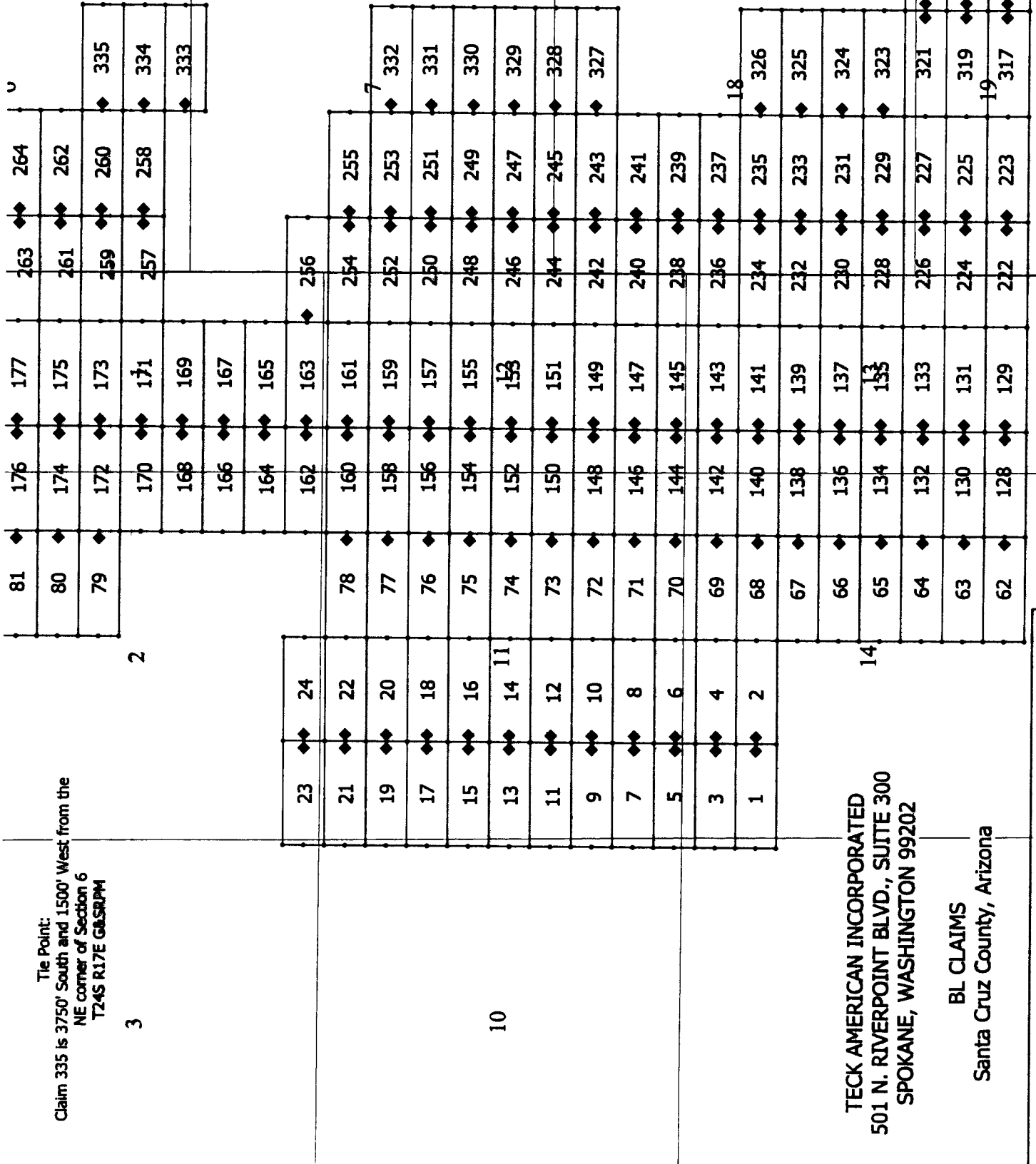
Tie Point:
 Claim 335 is 3750' South and 1500' West from the
 NE corner of Section 6
 T24S R17E G&SRPM



RECEIVED
 BLM AZ STATE OFFICE

2016 AUG 29 A 11:51

PHOENIX, ARIZONA



AMCL 39024

When recorded, return to:

Teck American Incorporated
501 North Riverpoint Blvd., Suite 300
Spokane, Washington 99202

LOCATION NOTICE FOR LODE MINING CLAIM

NOTICE IS HEREBY GIVEN that the BL 6 lode mining claim has been located by **Teck American Incorporated** whose current mailing address is:
501 N. Riverpoint Blvd., Suite 300, Spokane, WA 99202

The general course of this claim is East to West and it is situated in Santa Cruz County, Arizona. This claim is 1500 feet in length and 600 feet in width constituting 300 feet on each side of the centerline. This claim runs from the location monument on which this location notice is posted approximately 20 feet due West to the West end line and 1480 feet due East to the East end line. This claim is marked by six monuments, one at each corner and one at the center of each end line of the claim.

The location monument on which this notice is posted is situated within Section 11, Township 24S, Range 16E, Gila and Salt River Base and Meridian, Arizona, and this claim encompasses portions of the following Quarter Section(s), Section(s), Township(s) and Range(s):
NE 14, T.24S, R.16E
SE 11, T.24S, R.16E
NW 14, T.24S, R.16E
SW 11, T.24S, R.16E
Gila and Salt River Base and Meridian, Arizona.

The locality of this claim with reference to some natural object or permanent monument and additional information (if any) concerning its locality are as follows: The northeast corner of the claim with reference to a permanent monument is:


12150 feet South and 10500 feet West from the surveyed northeast corner of Section 6, Township 24 South, Range 17 East.
DATED AND POSTED on the ground this 8/11/2016

AGENT (s) David Morris
David Morris

RECEIVED
BLM AZ STATE OFFICE
2016 AUG 29 A 11:54
PHOENIX, ARIZONA
BLM
Date
Stamp

AMC439025

Tie Point:
 Claim 335 is 3750' South and 1500' West from the
 NE corner of Section 6
 T24S R17E G&SRPM



RECEIVED
 BLM AZ STATE OFFICE

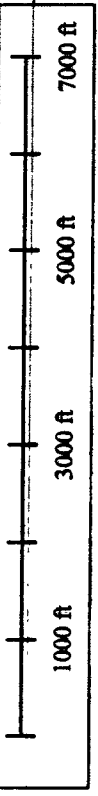
2016 AUG 29 A 11:51

PHOENIX, ARIZONA

81	176	177	263	264
80	174	175	261	262
79	172	173	259	260
	170	171	257	258
	168	169		333
	166	167		334
	164	165		335
	162	163	256	
23	160	161	254	255
21	158	159	252	253
19	156	157	250	251
17	154	155	248	249
15	152	153	246	247
13	150	151	244	245
11	148	149	242	243
9	146	147	240	241
7	144	145	238	239
5	142	143	236	237
3	140	141	234	235
1	138	139	232	233
	136	137	230	231
	134	135	228	229
	132	133	226	227
	130	131	224	225
	128	129	222	223
				321
				322
				319
				320
				317
				318

TECK AMERICAN INCORPORATED
 501 N. RIVERPOINT BLVD., SUITE 300
 SPOKANE, WASHINGTON 99202

BL CLAIMS
 Santa Cruz County, Arizona



AMC1439025

2

3

10

14

18

19

7

2

1

8

0

When recorded, return to:

Teck American Incorporated
501 North Riverpoint Blvd., Suite 300
Spokane, Washington 99202

LOCATION NOTICE FOR LODE MINING CLAIM

NOTICE IS HEREBY GIVEN that the BL 7 lode mining claim has been located by **Teck American Incorporated** whose current mailing address is:
501 N. Riverpoint Blvd., Suite 300, Spokane, WA 99202

The general course of this claim is East to West and it is situated in Santa Cruz County, Arizona. This claim is 1500 feet in length and 600 feet in width constituting 300 feet on each side of the centerline. This claim runs from the location monument on which this location notice is posted approximately 20 feet due East to the East end line and 1480 feet due West to the West end line. This claim is marked by six monuments, one at each corner and one at the center of each end line of the claim.

The location monument on which this notice is posted is situated within Section 11, Township 24S, Range 16E, Gila and Salt River Base and Meridian, Arizona, and this claim encompasses portions of the following Quarter Section(s), Section(s), Township(s) and Range(s):

NE
SE 10, T.24S, R.16E
NW
SW 11, T.24S, R.16E

Gila and Salt River Base and Meridian, Arizona.

The locality of this claim with reference to some natural object or permanent monument and additional information (if any) concerning its locality are as follows: The northeast corner of the claim with reference to a permanent monument is:

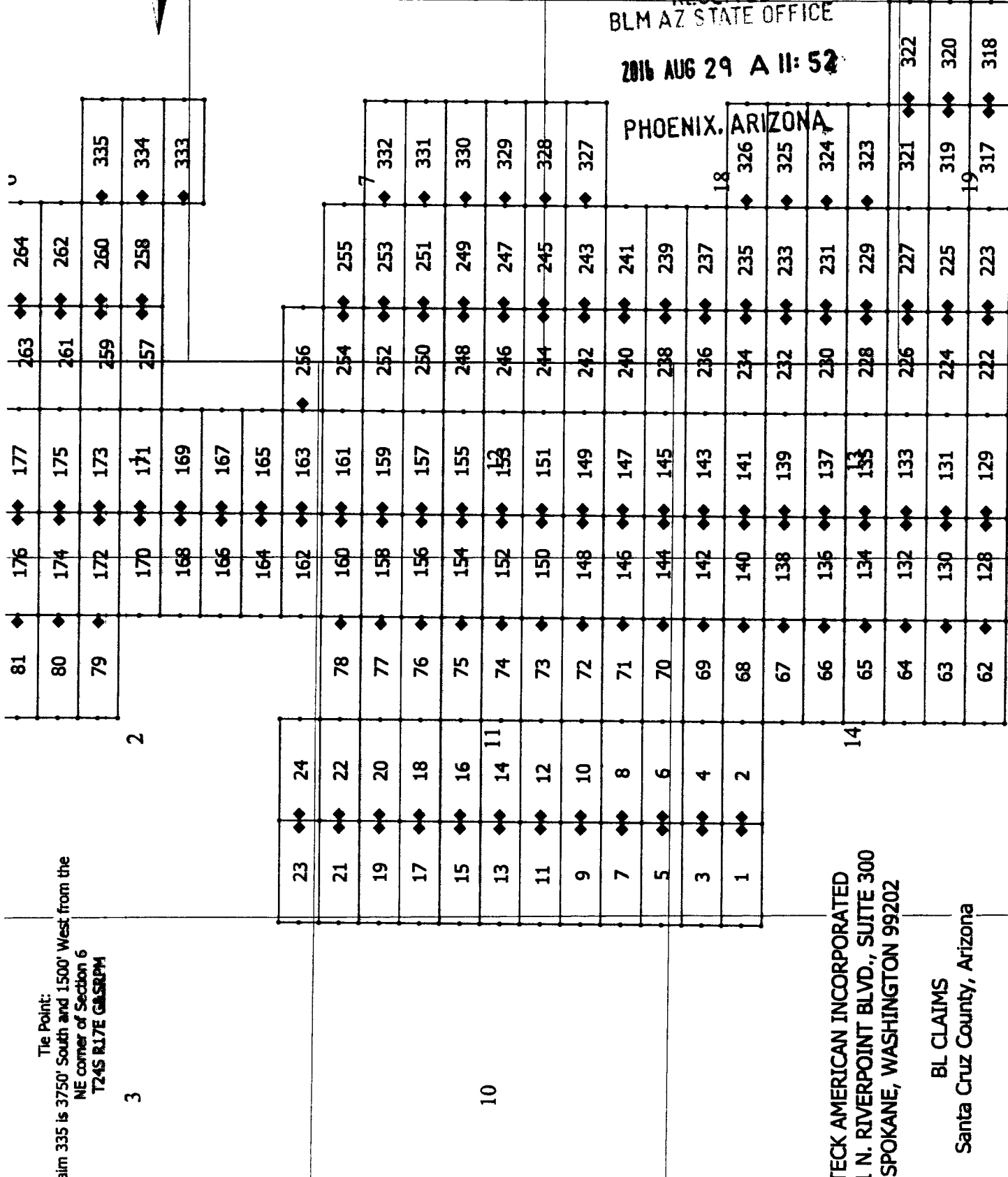

11550 feet South and 12000 feet West from the surveyed northeast corner of Section 6, Township 24 South, Range 17 East.
DATED AND POSTED on the ground this 8/11/2016

AGENT (s) 
David Morris

RECEIVED
BLM AZ STATE OFFICE
2016 AUG 29
PHOENIX, ARIZONA
BLM
Date
Stamp

AMC439026

The Point:
 Claim 335 is 3750' South and 1500' West from the
 NE corner of Section 6
 T24S R17E G&SRPM



RECEIVED
 BLM AZ STATE OFFICE

2016 AUG 29 A 11: 52

PHOENIX, ARIZONA

TECK AMERICAN INCORPORATED
 501 N. RIVERPOINT BLVD., SUITE 300
 SPOKANE, WASHINGTON 99202

BL CLAIMS
 Santa Cruz County, Arizona



AMC439026

When recorded, return to:

Teck American Incorporated
501 North Riverpoint Blvd., Suite 300
Spokane, Washington 99202

LOCATION NOTICE FOR LODE MINING CLAIM

NOTICE IS HEREBY GIVEN that the BL 8 lode mining claim has been located by **Teck American Incorporated** whose current mailing address is:
501 N. Riverpoint Blvd., Suite 300, Spokane, WA 99202

The general course of this claim is East to West and it is situated in Santa Cruz County, Arizona. This claim is 1500 feet in length and 600 feet in width, constituting 300 feet on each side of the centerline. This claim runs from the location monument on which this location notice is posted approximately 20 feet due West to the West end line and 1480 feet due East to the East end line. This claim is marked by six monuments, one at each corner and one at the center of each end line of the claim.

The location monument on which this notice is posted is situated within Section 11, Township 24S, Range 16E, Gila and Salt River Base and Meridian, Arizona, and this claim encompasses portions of the following Quarter Section(s), Section(s), Township(s) and Range(s):

NE
SE 11, T.24S, R.16E
NW
SW 11, T.24S, R.16E
Gila and Salt River Base and Meridian, Arizona.

The locality of this claim with reference to some natural object or permanent monument and additional information (if any) concerning its locality are as follows: The northeast corner of the claim with reference to a permanent monument is:

11550 feet South and 10500 feet West from the surveyed northeast corner of Section 6, Township 24 South, Range 17 East.
DATED AND POSTED on the ground this 8/11/2016

AGENT (s) David Morris
David Morris


Form MCF100
Revised July, 2000

RECEIVED
BLM AZ STATE OFFICE
2016 AUG 29 A 11:22
PHOENIX, ARIZONA

BLM
Date
Stamp

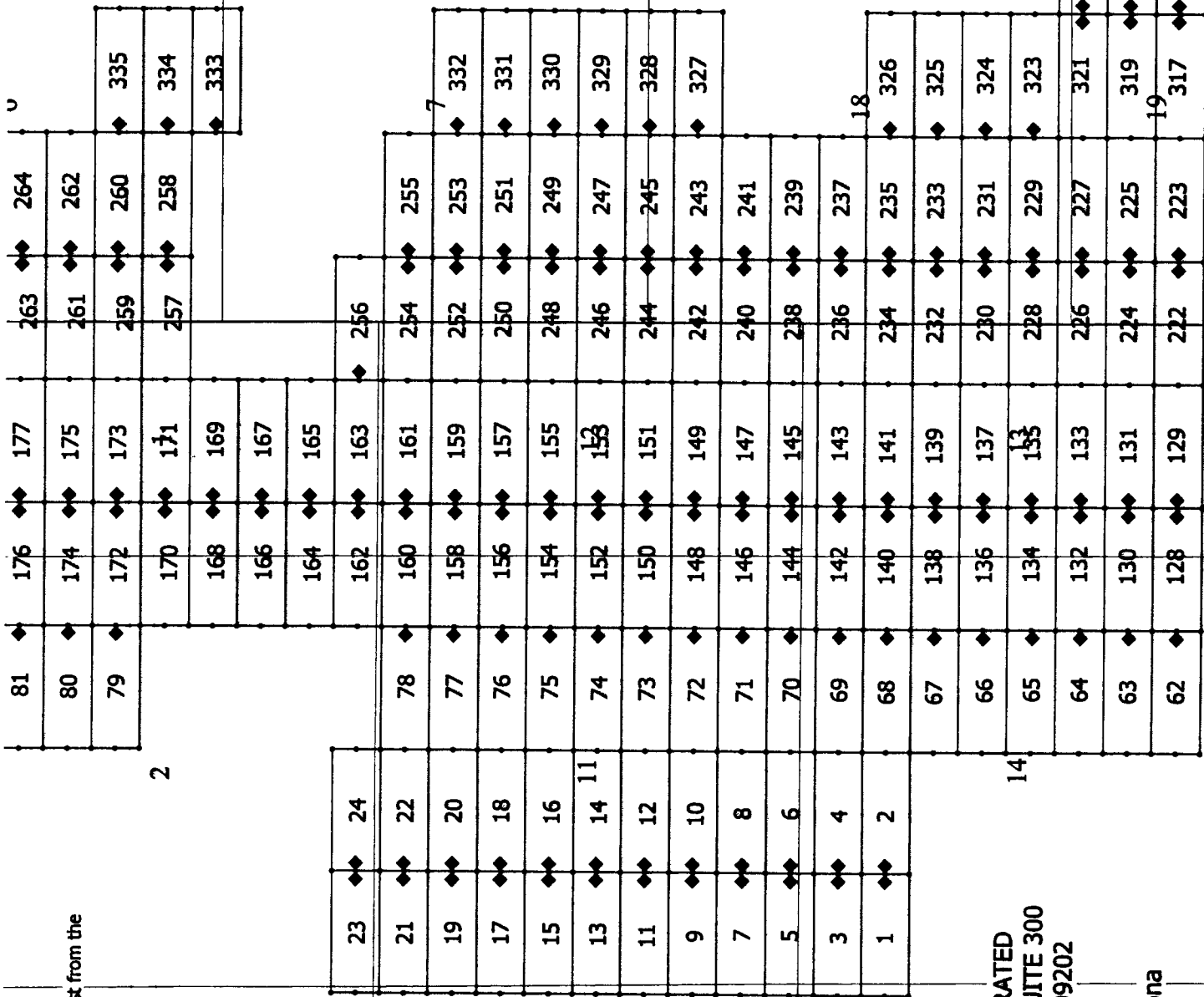
AMC439027

Tie Point:
 Claim 335 is 3750' South and 1500' West from the
 NE corner of Section 6
 T24S R17E G&SRPM



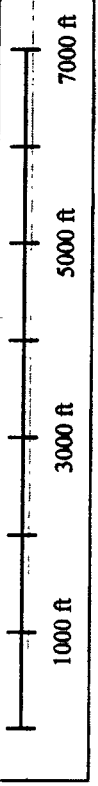
RECEIVED
 BLM AZ STATE OFFICE
 2016 AUG 29 A 11: 52

PHOENIX, ARIZONA



TECK AMERICAN INCORPORATED
 501 N. RIVERPOINT BLVD., SUITE 300
 SPOKANE, WASHINGTON 99202

BL CLAIMS
 Santa Cruz County, Arizona



AMERICAN

When recorded, return to:

Teck American Incorporated
501 North Riverpoint Blvd., Suite 300
Spokane, Washington 99202

LOCATION NOTICE FOR LODE MINING CLAIM

NOTICE IS HEREBY GIVEN that the BL 9 lode mining claim has been located by **Teck American Incorporated** whose current mailing address is:
501 N. Riverpoint Blvd., Suite 300, Spokane, WA 99202

The general course of this claim is East to West and it is situated in Santa Cruz County, Arizona. This claim is 1500 feet in length and 600 feet in width constituting 300 feet on each side of the centerline. This claim runs from the location monument on which this location notice is posted approximately 20 feet due East to the East end line and 1480 feet due West to the West end line. This claim is marked by six monuments, one at each corner and one at the center of each end line of the claim.

The location monument on which this notice is posted is situated within Section 11, Township 24S, Range 16E, Gila and Salt River Base and Meridian, Arizona, and this claim encompasses portions of the following Quarter Section(s), Section(s), Township(s) and Range(s):

- NE
- SE 10, T.24S, R.16E
- NW
- SW 11, T.24S, R.16E

Gila and Salt River Base and Meridian, Arizona.

The locality of this claim with reference to some natural object or permanent monument and additional information (if any) concerning its locality are as follows: The northeast corner of the claim with reference to a permanent monument is:


10950 feet South and 12000 feet West from the surveyed northeast corner of Section 6, Township 24 South, Range 17 East.
DATED AND POSTED on the ground this 8/11/2016

AGENT (s) David Morris

RECEIVED
BLM AZ STATE OFFICE
2016 AUG 29 A 11:52
PHOENIX, ARIZONA

AMC439028


Tie Point:
 Claim 335 is 3750' South and 1500' West from the
 NE corner of Section 6
 T24S R17E GASRPM



RECEIVED
 BLM AZ STATE OFFICE


2016 AUG 29 A 11:52

PHOENIX, ARIZONA



TECK AMERICAN INCORPORATED
 501 N. RIVERPOINT BLVD., SUITE 300
 SPOKANE, WASHINGTON 99202

BL CLAIMS
 Santa Cruz County, Arizona



AMC439028

When recorded, return to:

Teck American Incorporated
501 North Riverpoint Blvd., Suite 300
Spokane, Washington 99202

LOCATION NOTICE FOR LODE MINING CLAIM

NOTICE IS HEREBY GIVEN that the BL 10 lode mining claim has been located by **Teck American Incorporated** whose current mailing address is:
501 N. Riverpoint Blvd., Suite 300, Spokane, WA 99202

The general course of this claim is East to West and it is situated in Santa Cruz County, Arizona. This claim is 1500 feet in length and 600 feet in width constituting 300 feet on each side of the centerline. This claim runs from the location monument on which this location notice is posted approximately 20 feet due West to the West end line and 1480 feet due East to the East end line. This claim is marked by six monuments, one at each corner and one at the center of each end line of the claim.

The location monument on which this notice is posted is situated within Section 11, Township 24S, Range 16E, Gila and Salt River Base and Meridian, Arizona, and this claim encompasses portions of the following Quarter Section(s), Section(s), Township(s) and Range(s):

NE 11, T.24S, R.16E

SE

NW 11, T.24S, R.16E


SW Gila and Salt River Base and Meridian, Arizona.

The locality of this claim with reference to some natural object or permanent monument and additional information (if any) concerning its locality are as follows: The northeast corner of the claim with reference to a permanent monument is:

10950 feet South and 10500 feet West from the surveyed northeast corner of Section 6, Township 24 South, Range 17 East.

DATED AND POSTED on the ground this 8/11/2016

AGENT (s) _____



David Morris

RECEIVED
BLM AZ STATE OFFICE
2016 AUG 29 AM 11:52
PHOENIX, ARIZONA

BLM
Date
Stamp

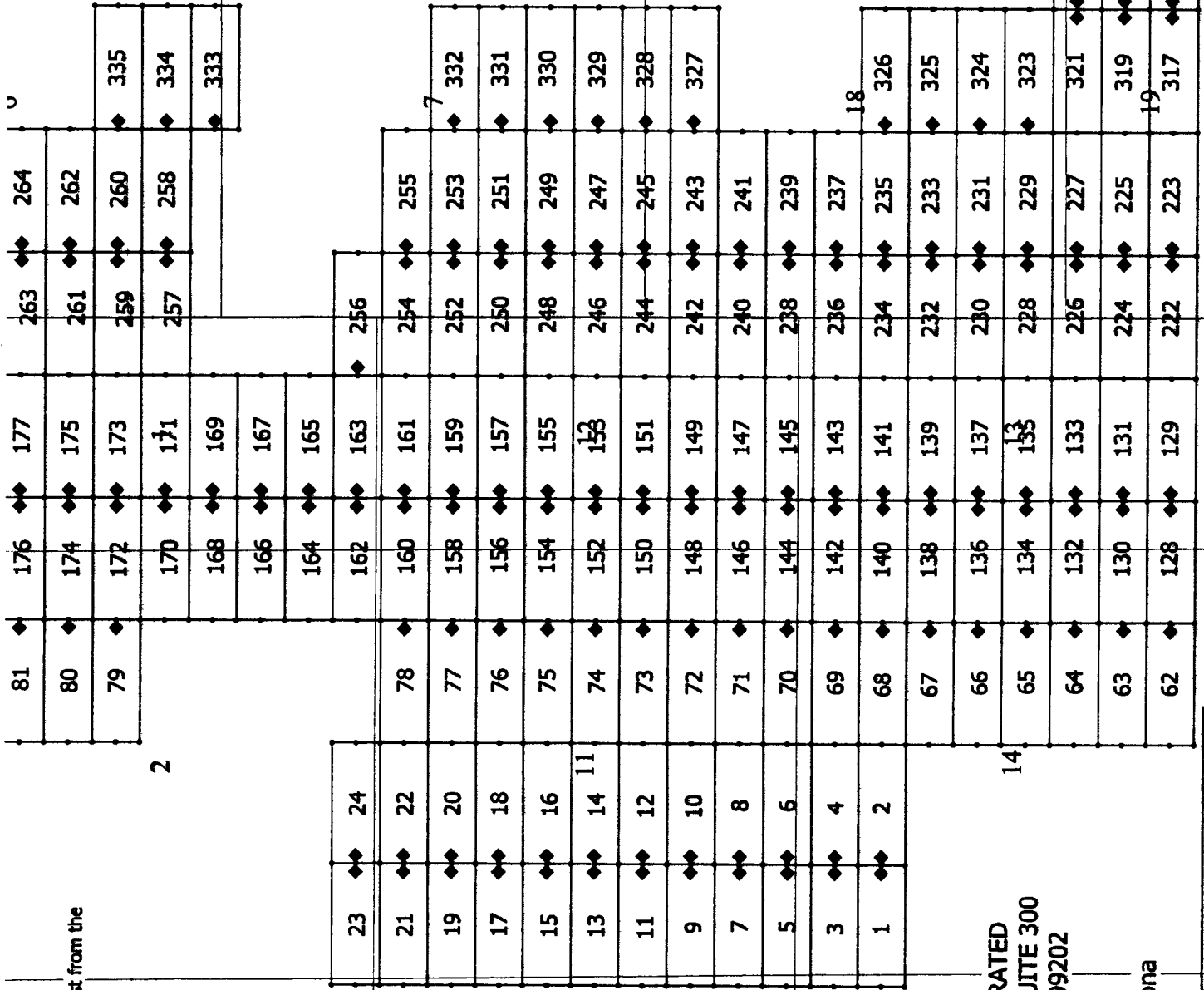
AMC439029

Tie Point:
 Claim 335 is 3750' South and 1500' West from the
 NE corner of Section 6
 T24S R17E G&SRPM



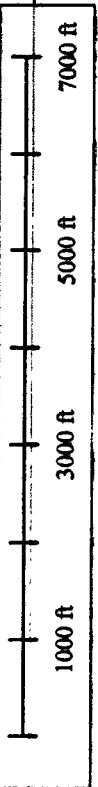
RECEIVED
 BLM AZ STATE OFFICE
 2016 AUG 29 A 11:52

PHOENIX, ARIZONA



TECK AMERICAN INCORPORATED
 501 N. RIVERPOINT BLVD., SUITE 300
 SPOKANE, WASHINGTON 99202

BL CLAIMS
 Santa Cruz County, Arizona



AMC 439029

When recorded, return to:

Teck American Incorporated
501 North Riverpoint Blvd., Suite 300
Spokane, Washington 99202

LOCATION NOTICE FOR LODE MINING CLAIM

NOTICE IS HEREBY GIVEN that the BL 11 lode mining claim has been located by **Teck American Incorporated** whose current mailing address is:
501 N. Riverpoint Blvd., Suite 300, Spokane, WA 99202

The general course of this claim is East to West and it is situated in Santa Cruz County, Arizona. This claim is 1500 feet in length and 600 feet in width constituting 300 feet on each side of the centerline. This claim runs from the location monument on which this location notice is posted approximately 20 feet due East to the East end line and 1480 feet due West to the West end line. This claim is marked by six monuments, one at each corner and one at the center of each end line of the claim.

The location monument on which this notice is posted is situated within Section 11, Township 24S, Range 16E, Gila and Salt River Base and Meridian, Arizona, and this claim encompasses portions of the following Quarter Section(s), Section(s), Township(s) and Range(s):
NE

SE 10, T.24S, R.16E

NW

SW 11, T.24S, R.16E

Gila and Salt River Base and Meridian, Arizona.

The locality of this claim with reference to some natural object or permanent monument and additional information (if any) concerning its locality are as follows: The northeast corner of the claim with reference to a permanent monument is:

10350 feet South and 12000 feet West from the surveyed northeast corner of Section 6, Township 24 South, Range 17 East.
DATED AND POSTED on the ground this 8/11/2016

AGENT (s) _____

David Morris
David Morris


Form MCF100
Revised July, 2000

RECEIVED
BLM AZ STATE OFFICE
2016 AUG 29 A 11:52
PHOENIX, ARIZONA

BLM
Date
Stamp

AMC439030

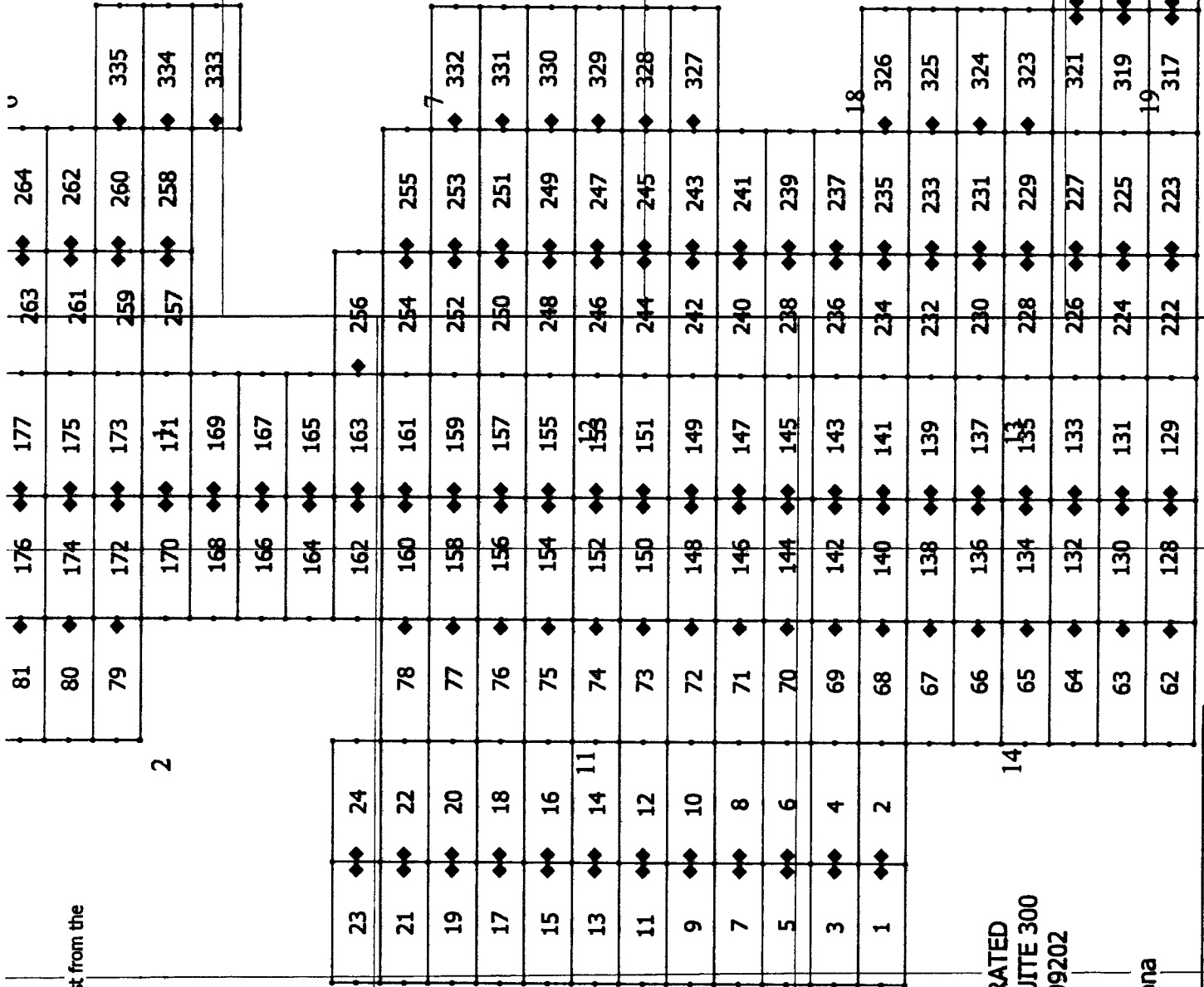
The Point:
 Claim 335 is 3750' South and 1500' West from the
 NE corner of Section 6
 T24S R17E G&SRPM



RECEIVED
 BLM AZ STATE OFFICE

2015 AUG 29 A 11:53

PHOENIX, ARIZONA



TECK AMERICAN INCORPORATED
 501 N. RIVERPOINT BLVD., SUITE 300
 SPOKANE, WASHINGTON 99202

BL CLAIMS
 Santa Cruz County, Arizona



AMC439030

When recorded, return to:

Teck American Incorporated
501 North Riverpoint Blvd., Suite 300
Spokane, Washington 99202

LOCATION NOTICE FOR LODE MINING CLAIM

NOTICE IS HEREBY GIVEN that the BL 12 lode mining claim has been located by **Teck American Incorporated** whose current mailing address is:
501 N. Riverpoint Blvd., Suite 300, Spokane, WA 99202

The general course of this claim is East to West and it is situated in Spokane County and it is situated in Spokane County, Arizona. This claim is 1500 feet in length and 600 feet in width constituting 300 feet on each side of the centerline. This claim runs from the location monument on which this location notice is posted approximately 20 feet due West to the West end line and 1480 feet due East to the East end line. This claim is marked by six monuments, one at each corner and one at the center of each end line of the claim.

The location monument on which this notice is posted is situated within Section 11, Township 24S, Range 16E, Gila and Salt River Base and Meridian, Arizona, and this claim encompasses portions of the following Quarter Section(s), Section(s), Township(s) and Range(s):

NE
SE 11, T.24S, R.16E
NW
SW 11, T.24S, R.16E

Gila and Salt River Base and Meridian, Arizona.

The locality of this claim with reference to some natural object or permanent monument and additional information (if any) concerning its locality are as follows: The northeast corner of the claim with reference to a permanent monument is:


10350 feet South and 10500 feet West from the surveyed northeast corner of Section 6, Township 24 South, Range 17 East.
DATED AND POSTED on the ground this 8/11/2016

AGENT (s) David Morris
David Morris

RECEIVED
BLM AZ STATE OFFICE
2016 AUG 29 AM 11:00
PHOENIX, ARIZONA
BLM
Date
Stamp

AMC439031

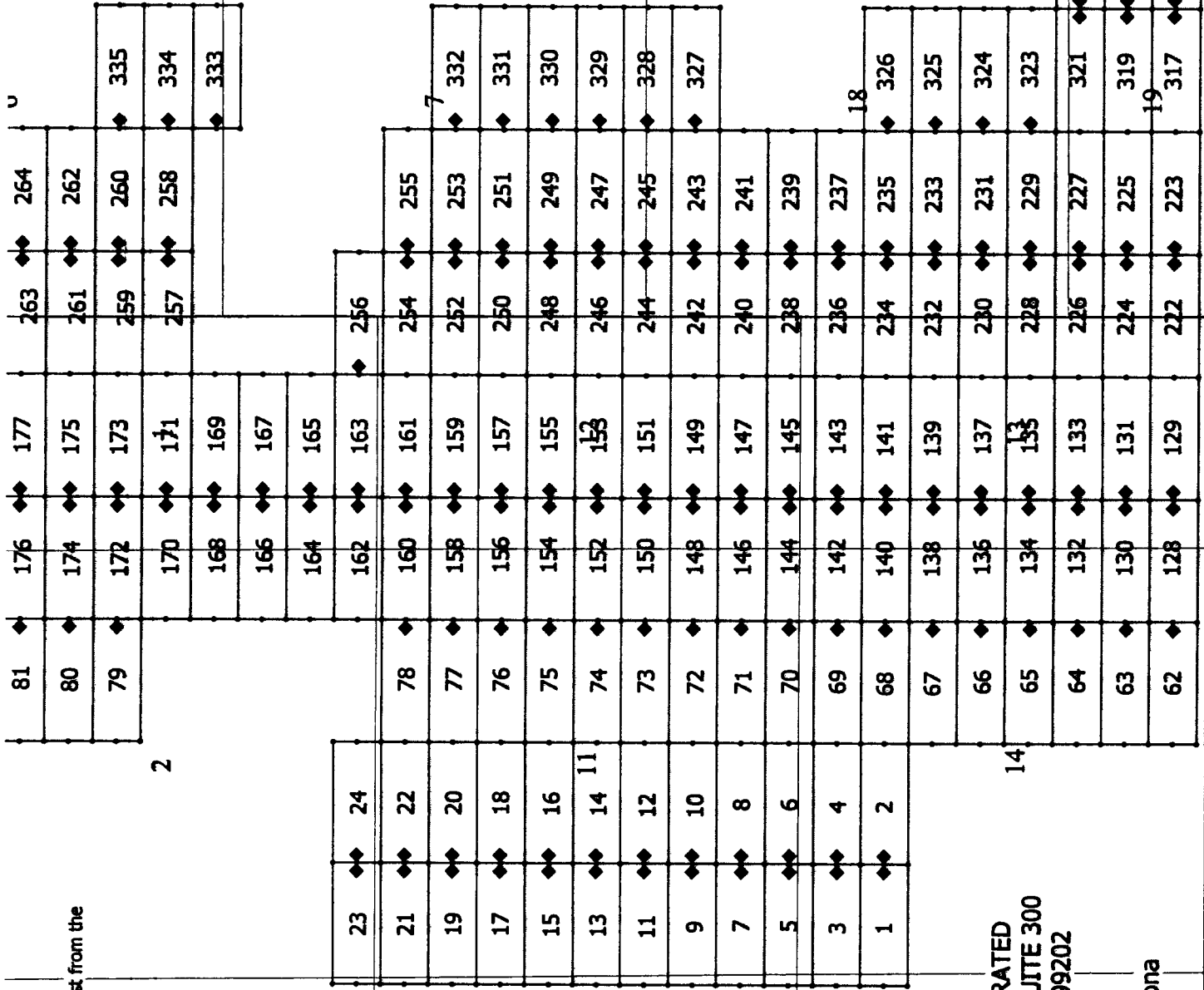
Tie Point:
 Claim 335 is 3750' South and 1500' West from the
 NE corner of Section 6
 T24S R17E G&SRPM



RECEIVED
 BLM AZ STATE OFFICE

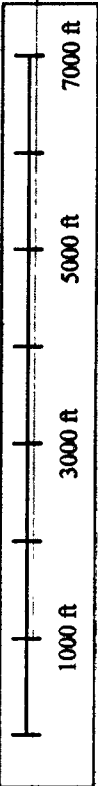
2016 AUG 29 A 11: 53

PHOENIX, ARIZONA



TECK AMERICAN INCORPORATED
 501 N. RIVERPOINT BLVD., SUITE 300
 SPOKANE, WASHINGTON 99202

BL CLAIMS
 Santa Cruz County, Arizona



AMCH39031

When recorded, return to:

Teck American Incorporated
501 North Riverpoint Blvd., Suite 300
Spokane, Washington 99202

LOCATION NOTICE FOR LODE MINING CLAIM

NOTICE IS HEREBY GIVEN that the BL 13 lode mining claim has been located by **Teck American Incorporated** whose current mailing address is:
501 N. Riverpoint Blvd., Suite 300, Spokane, WA 99202

The general course of this claim is East to West and it is situated in Santa Cruz County, Arizona. This claim is 1500 feet in length and 600 feet in width constituting 300 feet on each side of the centerline. This claim runs from the location monument on which this location notice is posted approximately 20 feet due East to the East end line and 1480 feet due West to the West end line. This claim is marked by six monuments, one at each corner and one at the center of each end line of the claim.

The location monument on which this notice is posted is situated within Section 11, Township 24S, Range 16E, Gila and Salt River Base and Meridian, Arizona, and this claim encompasses portions of the following Quarter Section(s), Section(s), Township(s) and Range(s):

- NE 10, T.24S, R.16E
- SE 10, T.24S, R.16E
- NW 11, T.24S, R.16E
- SW 11, T.24S, R.16E

Gila and Salt River Base and Meridian, Arizona.

The locality of this claim with reference to some natural object or permanent monument and additional information (if any) concerning its locality are as follows: The northeast corner of the claim with reference to a permanent monument is:

9750 feet South and 12000 feet West from the surveyed northeast corner of Section 6, Township 24 South, Range 17 East.
DATED AND POSTED on the ground this 8/11/2016

AGENT (s)


David Morris


RECEIVED
BLM AZ STATE OFFICE

2016 AUG 29 AM 11:33
PHOENIX, ARIZONA

BLM
Date
Stamp

AMC439032

The Point:
 Claim 335 is 3750' South and 1500' West from the
 NE corner of Section 6
 T24S R17E GRS/SPM



RECEIVED
 BLM AZ STATE OFFICE

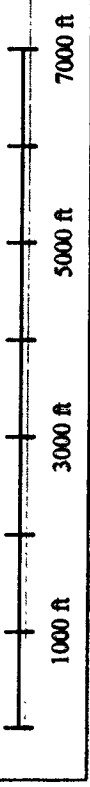
2018 AUG 29 A 11: 53

PHOENIX, ARIZONA

81	176	177	263	264
80	174	175	261	262
79	172	173	259	260
	170	171	257	258
	168	169		333
	166	167		334
	164	165		335
	162	163	256	
23	160	161	254	255
21	158	159	252	253
19	156	157	250	251
17	154	155	248	249
15	152	153	246	247
13	150	151	244	245
11	148	149	242	243
9	146	147	240	241
7	144	145	238	239
5	142	143	236	237
3	140	141	234	235
1	138	139	232	233
	136	137	230	231
	134	135	228	229
	132	133	226	227
	130	131	224	225
	128	129	222	223
				322
				320
				319
				318

TECK AMERICAN INCORPORATED
 501 N. RIVERPOINT BLVD., SUITE 300
 SPOKANE, WASHINGTON 99202

BL CLAIMS
 Santa Cruz County, Arizona



AMCL 39032

When recorded, return to:

Teck American Incorporated
501 North Riverpoint Blvd., Suite 300
Spokane, Washington 99202

LOCATION NOTICE FOR LODE MINING CLAIM

NOTICE IS HEREBY GIVEN that the BL 14 lode mining claim has been located by **Teck American Incorporated** whose current mailing address is:
501 N. Riverpoint Blvd., Suite 300, Spokane, WA 99202

The general course of this claim is East to West and it is situated in Santa Cruz County, Arizona. This claim is 1500 feet in length and 600 feet in width constituting 300 feet on each side of the centerline. This claim runs from the location monument on which this location notice is posted approximately 20 feet due West to the West end line and 1480 feet due East to the East end line. This claim is marked by six monuments, one at each corner and one at the center of each end line of the claim.

The location monument on which this notice is posted is situated within Section 11, Township 24S, Range 16E, Gila and Salt River Base and Meridian, Arizona, and this claim encompasses portions of the following Quarter Section(s), Section(s), Township(s) and Range(s):


- NE 11, T.24S, R.16E
- SE 11, T.24S, R.16E
- NW 11, T.24S, R.16E
- SW 11, T.24S, R.16E

Gila and Salt River Base and Meridian, Arizona.

The locality of this claim with reference to some natural object or permanent monument and additional information (if any) concerning its locality are as follows: The northeast corner of the claim with reference to a permanent monument is:

9750 feet South and 10500 feet West from the surveyed northeast corner of Section 6, Township 24 South, Range 17 East.
DATED AND POSTED on the ground this 8/11/2016

AGENT (s) _____




David Morris

RECEIVED
BLM AZ STATE OFFICE
2016 AUG 29 A 11: 53
PHOENIX, ARIZONA

BLM
Date
Stamp

AMC439033

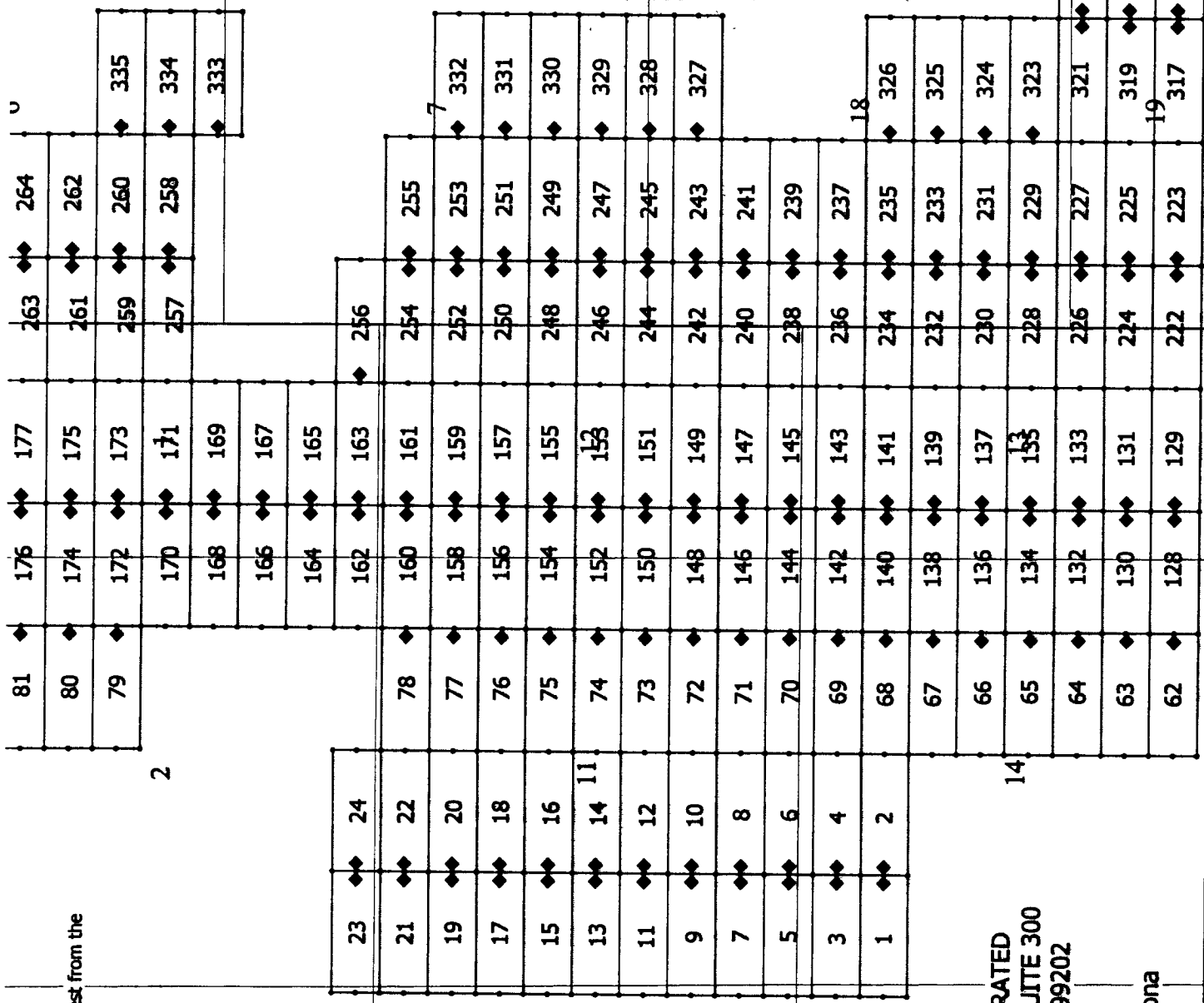
Tie Point:
 Claim 335 is 3750' South and 1500' West from the
 NE corner of Section 6
 T24S R17E GASRRPM



RECEIVED
 BLM AZ STATE OFFICE

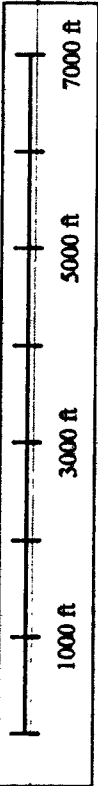
2016 AUG 29 A 11:54

PHOENIX, ARIZONA



TECK AMERICAN INCORPORATED
 501 N. RIVERPOINT BLVD., SUITE 300
 SPOKANE, WASHINGTON 99202

BL CLAIMS
 Santa Cruz County, Arizona



330639033

When recorded, return to:

Teck American Incorporated
501 North Riverpoint Blvd., Suite 300
Spokane, Washington 99202

RECEIVED
BLM AZ STATE OFFICE
2016 AUG 29 A 11: 54
PHOENIX, ARIZONA

LOCATION NOTICE FOR LODE MINING CLAIM

NOTICE IS HEREBY GIVEN that the BL 15 lode mining claim has been located by **Teck American Incorporated** whose current mailing address is:
501 N. Riverpoint Blvd., Suite 300, Spokane, WA 99202

BLM
Date
Stamp

The general course of this claim is East to West and it is situated in Santa Cruz County, Arizona. This claim is 1500 feet in length and 600 feet in width constituting 300 feet on each side of the centerline. This claim runs from the location monument on which this location notice is posted approximately 20 feet due East to the East end line and 1480 feet due West to the West end line. This claim is marked by six monuments, one at each corner and one at the center of each end line of the claim.

The location monument on which this notice is posted is situated within Section 11, Township 24S, Range 16E, Gila and Salt River Base and Meridian, Arizona, and this claim encompasses portions of the following Quarter Section(s), Section(s), Township(s) and Range(s):

NE 10, T.24S, R.16E

SE

NW 11, T.24S, R.16E

SW


Gila and Salt River Base and Meridian, Arizona.

The locality of this claim with reference to some natural object or permanent monument and additional information (if any) concerning its locality are as follows: The northeast corner of the claim with reference to a permanent monument is:

9150 feet South and 12000 feet West from the surveyed northeast corner of Section 6, Township 24 South, Range 17 East.


DATED AND POSTED on the ground this 8/11/2016

AGENT (s) _____


David Morris

AMC 439034

Tie Point:
 Claim 335 is 3750' South and 1500' West from the
 NE corner of Section 6
 T24S R17E G&SRPM



81	176	177	263	264
80	174	175	261	262
79	172	173	259	260
	170	171	257	258
	168	169		333
	166	167		334
	164	165		335
	162	163	256	
23	160	161	254	255
21	158	159	252	253
19	156	157	250	251
17	154	155	248	249
15	152	153	246	247
13	150	151	244	245
11	148	149	242	243
9	146	147	240	241
7	144	145	238	239
5	142	143	236	237
3	140	141	234	235
1	138	139	232	233
	136	137	230	231
	134	135	228	229
	132	133	226	227
	130	131	224	225
	128	129	222	223

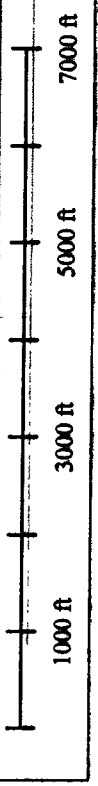
RECEIVED
 BLM AZ STATE OFFICE

2016 AUG 29 A 11:54

PHOENIX, ARIZONA

TECK AMERICAN INCORPORATED
 501 N. RIVERPOINT BLVD., SUITE 300
 SPOKANE, WASHINGTON 99202

BL CLAIMS
 Santa Cruz County, Arizona



AMC 439034

2

10

14

19

18

7

2

1

8

0

When recorded, return to:

Teck American Incorporated
501 North Riverpoint Blvd., Suite 300
Spokane, Washington 99202

RECEIVED
BLM AZ STATE OFFICE
2016 AUG 29 A 11: 54
PHOENIX, ARIZONA

BLM
Date
Stamp

LOCATION NOTICE FOR LODE MINING CLAIM

NOTICE IS HEREBY GIVEN that the BL 16 lode mining claim has been located by **Teck American Incorporated** whose current mailing address is:
501 N. Riverpoint Blvd., Suite 300, Spokane, WA 99202

The general course of this claim is East to West and it is situated in Santa Cruz County, Arizona. This claim is 1500 feet in length and 600 feet in width constituting 300 feet on each side of the centerline. This claim runs from the location monument on which this location notice is posted approximately 20 feet due West to the West end line and 1480 feet due East to the East end line. This claim is marked by six monuments, one at each corner and one at the center of each end line of the claim.

The location monument on which this notice is posted is situated within Section 11, Township 24S, Range 16E, Gila and Salt River Base and Meridian, Arizona, and this claim encompasses portions of the following Quarter Section(s), Section(s), Township(s) and Range(s):

NE 11, T.24S, R.16E
SE
NW 11, T.24S, R.16E
SW


Gila and Salt River Base and Meridian, Arizona.

The locality of this claim with reference to some natural object or permanent monument and additional information (if any) concerning its locality are as follows: The northeast corner of the claim with reference to a permanent monument is:

9150 feet South and 10500 feet West from the surveyed northeast corner of Section 6, Township 24 South, Range 17 East.
DATED AND POSTED on the ground this 8/11/2016

AGENT (s) David Morris
David Morris

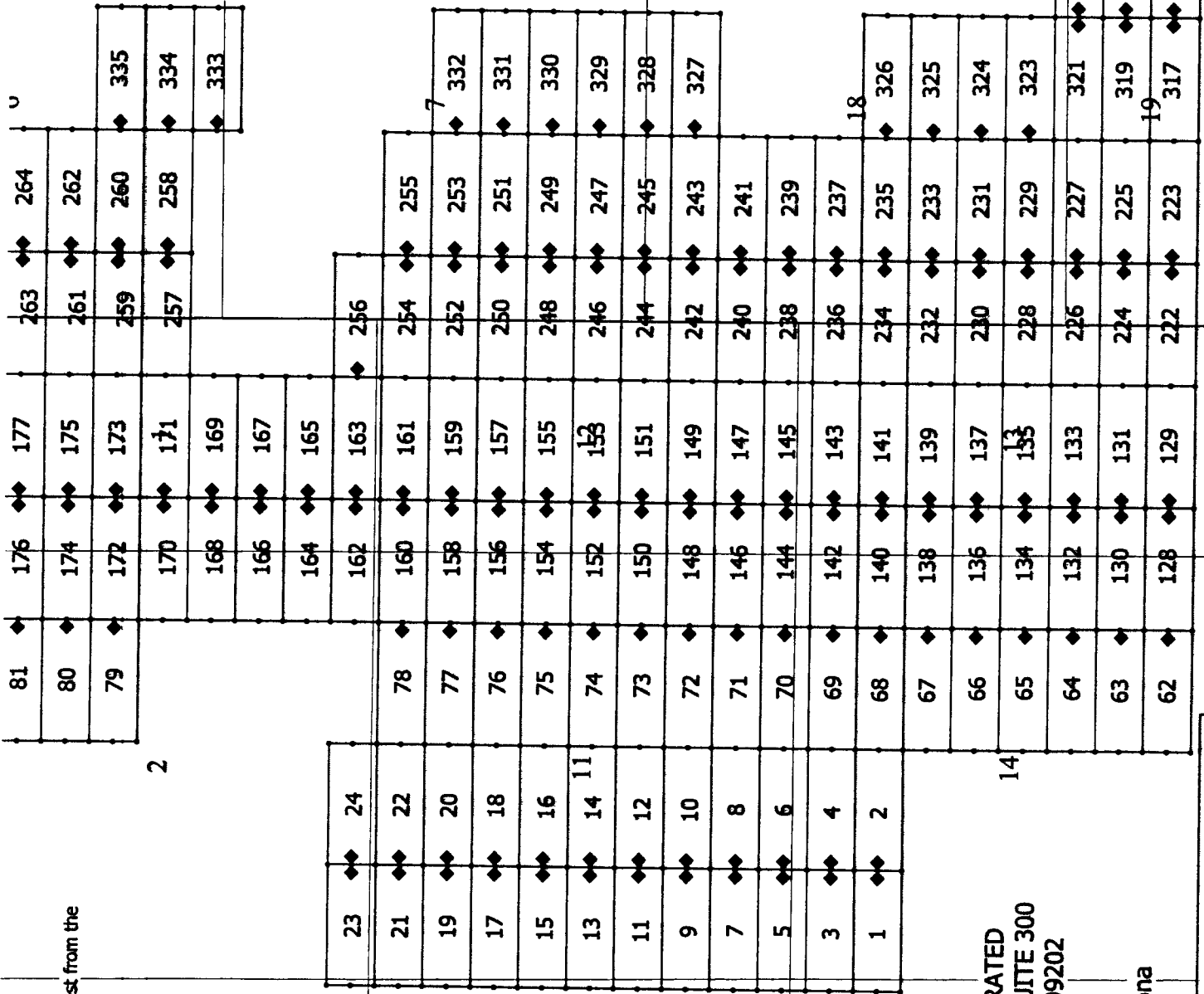
Tie Point:
 Claim 335 is 3750' South and 1500' West from the
 NE corner of Section 6
 T24S R17E G&SRPM



RECEIVED
 BLM AZ STATE OFFICE

2011 AUG 29 A 11:54

PHOENIX, ARIZONA



TECK AMERICAN INCORPORATED
 501 N. RIVERPOINT BLVD., SUITE 300
 SPOKANE, WASHINGTON 99202

BL CLAIMS
 Santa Cruz County, Arizona



ANCL39035

When recorded, return to:

Teck American Incorporated
501 North Riverpoint Blvd., Suite 300
Spokane, Washington 99202

LOCATION NOTICE FOR LODE MINING CLAIM

NOTICE IS HEREBY GIVEN that the BL 17 lode mining claim has been located by **Teck American Incorporated** whose current mailing address is:
501 N. Riverpoint Blvd., Suite 300, Spokane, WA 99202

The general course of this claim is East to West and it is situated in Santa Cruz County, Arizona. This claim is 1500 feet in length and 600 feet in width constituting 300 feet on each side of the centerline. This claim runs from the location monument on which this location notice is posted approximately 20 feet due East to the East end line and 1480 feet due West to the West end line. This claim is marked by six monuments, one at each corner and one at the center of each end line of the claim.

The location monument on which this notice is posted is situated within Section 11, Township 24S, Range 16E, Gila and Salt River Base and Meridian, Arizona, and this claim encompasses portions of the following Quarter Section(s), Section(s), Township(s) and Range(s):
NE 10, T.24S, R.16E

SE
NW 11, T.24S, R.16E
SW

Gila and Salt River Base and Meridian, Arizona.

The locality of this claim with reference to some natural object or permanent monument and additional information (if any) concerning its locality are as follows: The northeast corner of the claim with reference to a permanent monument is:

8550 feet South and 12000 feet West from the surveyed northeast corner of Section 6, Township 24 South, Range 17 East.
DATED AND POSTED on the ground this 8/12/2016


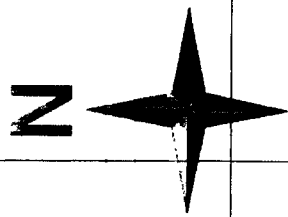
AGENT (s) David Morris
David Morris

Form MCF100
Revised July, 2000

RECEIVED
BLM AZ STATE OFFICE
2016 AUG 29 A 11:54
PHOENIX, ARIZONA
BLM
Date
Stamp

AMC439036


Tie Point:
 Claim 335 is 3750' South and 1500' West from the
 NE corner of Section 6
 T24S R17E G8SRPM



TECK AMERICAN INCORPORATED
 501 N. RIVERPOINT BLVD., SUITE 300
 SPOKANE, WASHINGTON 99202

BL CLAIMS
 Santa Cruz County, Arizona

RECEIVED
 BLM AZ STATE OFFICE
 2016 AUG 29 A 11:54
 PHOENIX, ARIZONA



ANCL 29036

When recorded, return to:

Teck American Incorporated
501 North Riverpoint Blvd., Suite 300
Spokane, Washington 99202

LOCATION NOTICE FOR LODE MINING CLAIM

NOTICE IS HEREBY GIVEN that the BL 18 lode mining claim has been located by **Teck American Incorporated** whose current mailing address is:
501 N. Riverpoint Blvd., Suite 300, Spokane, WA 99202

The general course of this claim is East to West and it is situated in Santa Cruz County, Arizona. This claim is 1500 feet in length and 600 feet in width constituting 300 feet on each side of the centerline. This claim runs from the location monument on which this location notice is posted approximately 20 feet due West to the West end line and 1480 feet due East to the East end line. This claim is marked by six monuments, one at each corner and one at the center of each end line of the claim.

The location monument on which this notice is posted is situated within Section 11, Township 24S, Range 16E, Gila and Salt River Base and Meridian, Arizona, and this claim encompasses portions of the following Quarter Section(s), Section(s), Township(s) and Range(s):


NE 11, T.24S, R.16E
SE
NW 11, T.24S, R.16E
SW

Gila and Salt River Base and Meridian, Arizona.

The locality of this claim with reference to some natural object or permanent monument and additional information (if any) concerning its locality are as follows: The northeast corner of the claim with reference to a permanent monument is:

8550 feet South and 10500 feet West from the surveyed northeast corner of Section 6, Township 24 South, Range 17 East.
DATED AND POSTED on the ground this 8/12/2016

AGENT (s) _____



David Morris

Form MCF100
Revised July, 2000


RECEIVED
BLM ARIZONA STATE OFFICE
2016 AUG 29 A 11: 54
PHOENIX, ARIZONA
BLM
Date
Stamp

AMC439037

Tie Point:
 Claim 335 is 3750' South and 1500' West from the
 NE corner of Section 6
 T24S R17E G&SRPM

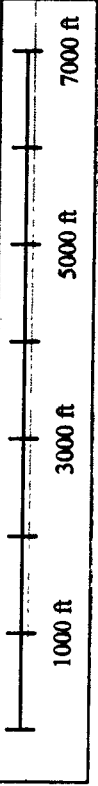


RECEIVED
 BLM AZ STATE OFFICE
 2016 AUG 29 AM 11: 56
 PHOENIX, ARIZONA



TECK AMERICAN INCORPORATED
 501 N. RIVERPOINT BLVD., SUITE 300
 SPOKANE, WASHINGTON 99202

BL CLAIMS
 Santa Cruz County, Arizona



1E06E7037

When recorded, return to:

Teck American Incorporated
501 North Riverpoint Blvd., Suite 300
Spokane, Washington 99202

LOCATION NOTICE FOR LODE MINING CLAIM

NOTICE IS HEREBY GIVEN that the BL 19 lode mining claim has been located by **Teck American Incorporated** whose current mailing address is:
501 N. Riverpoint Blvd., Suite 300, Spokane, WA 99202

The general course of this claim is East to West and it is situated in Santa Cruz County, Arizona. This claim is 1500 feet in length and 600 feet in width constituting 300 feet on each side of the centerline. This claim runs from the location monument on which this location notice is posted approximately 20 feet due East to the East end line and 1480 feet due West to the West end line. This claim is marked by six monuments, one at each corner and one at the center of each end line of the claim.

The location monument on which this notice is posted is situated within Section 11, Township 24S, Range 16E, Gila and Salt River Base and Meridian, Arizona, and this claim encompasses portions of the following Quarter Section(s), Section(s), Township(s) and Range(s):

NE 10, T.24S, R.16E
SE
NW 11, T.24S, R.16E
SW

Gila and Salt River Base and Meridian, Arizona.

The locality of this claim with reference to some natural object or permanent monument and additional information (if any) concerning its locality are as follows: The northeast corner of the claim with reference to a permanent monument is:

7950 feet South and 12000 feet West from the surveyed northeast corner of Section 6, Township 24 South, Range 17 East.
DATED AND POSTED on the ground this 8/12/2016


AGENT (s) David Morris
David Morris

Form MCF100
Revised July, 2000

RECEIVED
BLM AZ STATE OFFICE
2016 AUG 29 AM 11:56
PHOENIX, ARIZONA


AMC439038

The Point:
 Claim 335 is 3750' South and 1500' West from the
 NE corner of Section 6
 T24S R17E G&SRPM



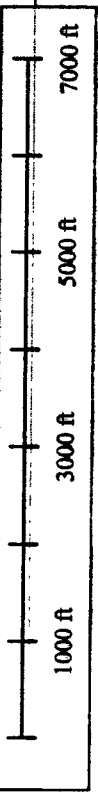
RECEIVED
 BLM AZ STATE OFFICE
 2016 AUG 29 AM 11: 56

PHOENIX, ARIZONA



TECK AMERICAN INCORPORATED
 501 N. RIVERPOINT BLVD., SUITE 300
 SPOKANE, WASHINGTON 99202

BL CLAIMS
 Santa Cruz County, Arizona



8E06E0HWA

2

10

14

18

7

19

u

8

1

2

When recorded, return to:

Teck American Incorporated
501 North Riverpoint Blvd., Suite 300
Spokane, Washington 99202

RECEIVED
BLM AZ STATE OFFICE
2016 AUG 29 AM 11:56
PHOENIX, ARIZONA

BLM
Date
Stamp

LOCATION NOTICE FOR LODE MINING CLAIM

NOTICE IS HEREBY GIVEN that the BL 20 lode mining claim has been located by **Teck American Incorporated** whose current mailing address is:
501 N. Riverpoint Blvd., Suite 300, Spokane, WA 99202

The general course of this claim is East to West and it is situated in Santa Cruz County, Arizona. This claim is 1500 feet in length and 600 feet in width constituting 300 feet on each side of the centerline. This claim runs from the location monument on which this location notice is posted approximately 20 feet due West to the West end line and 1480 feet due East to the East end line. This claim is marked by six monuments, one at each corner and one at the center of each end line of the claim.

The location monument on which this notice is posted is situated within Section 11, Township 24S, Range 16E, Gila and Salt River Base and Meridian, Arizona, and this claim encompasses portions of the following Quarter Section(s), Section(s), Township(s) and Range(s):

NE 11, T.24S, R.16E

SE

NW 11, T.24S, R.16E

SW

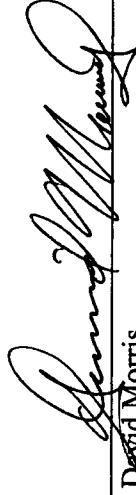
Gila and Salt River Base and Meridian, Arizona.

The locality of this claim with reference to some natural object or permanent monument and additional information (if any) concerning its locality are as follows: The northeast corner of the claim with reference to a permanent monument is:

7950 feet South and 10500 feet West from the surveyed northeast corner of Section 6, Township 24 South, Range 17 East.

DATED AND POSTED on the ground this 8/12/2016


AGENT (s)



David Morris

AMC439039

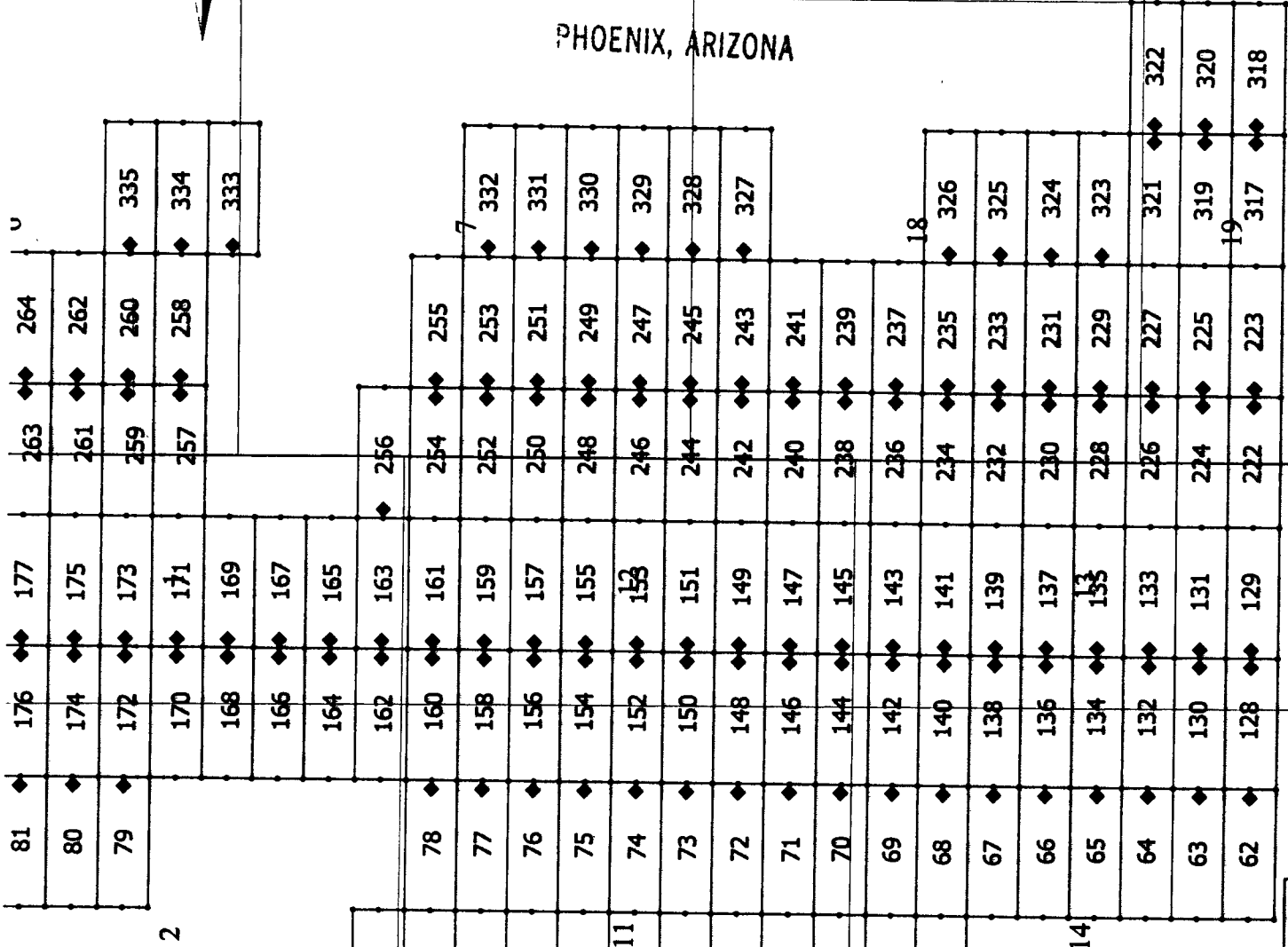
The Point:
 Claim 335 is 3750' South and 1500' West from the
 NE corner of Section 6
 T24S R17E G&SRPM



RECEIVED
 BLM AZ STATE OFFICE


2016 AUG 29 AM 11: 56

PHOENIX, ARIZONA



TECK AMERICAN INCORPORATED
 501 N. RIVERPOINT BLVD., SUITE 300
 SPOKANE, WASHINGTON 99202

BL CLAIMS
 Santa Cruz County, Arizona



ENCLOSURE

When recorded, return to:

Teck American Incorporated
501 North Riverpoint Blvd., Suite 300
Spokane, Washington 99202

LOCATION NOTICE FOR LODE MINING CLAIM

NOTICE IS HEREBY GIVEN that the BL 21 lode mining claim has been located by **Teck American Incorporated** whose current mailing address is:
501 N. Riverpoint Blvd., Suite 300, Spokane, WA 99202

The general course of this claim is East to West and it is situated in Santa Cruz County, Arizona. This claim is 1500 feet in length and 600 feet in width constituting 300 feet on each side of the centerline. This claim runs from the location monument on which this location notice is posted approximately 20 feet due East to the East end line and 1480 feet due West to the West end line. This claim is marked by six monuments, one at each corner and one at the center of each end line of the claim.

The location monument on which this notice is posted is situated within Section 11, Township 24S, Range 16E, Gila and Salt River Base and Meridian, Arizona, and this claim encompasses portions of the following Quarter Section(s), Section(s), Township(s) and Range(s):
NE 10, T.24S, R.16E


SE
NW 11, T.24S, R.16E
SW

Gila and Salt River Base and Meridian, Arizona.

The locality of this claim with reference to some natural object or permanent monument and additional information (if any) concerning its locality are as follows: The northeast corner of the claim with reference to a permanent monument is:

7350 feet South and 12000 feet West from the surveyed northeast corner of Section 6, Township 24 South, Range 17 East.
DATED AND POSTED on the ground this 8/12/2016

AGENT (s) _____


David Morris


Form MCF100
Revised July, 2000

RECEIVED
BLM AZ STATE OFFICE
2016 AUG 29 AM 11:56
PHOENIX, ARIZONA

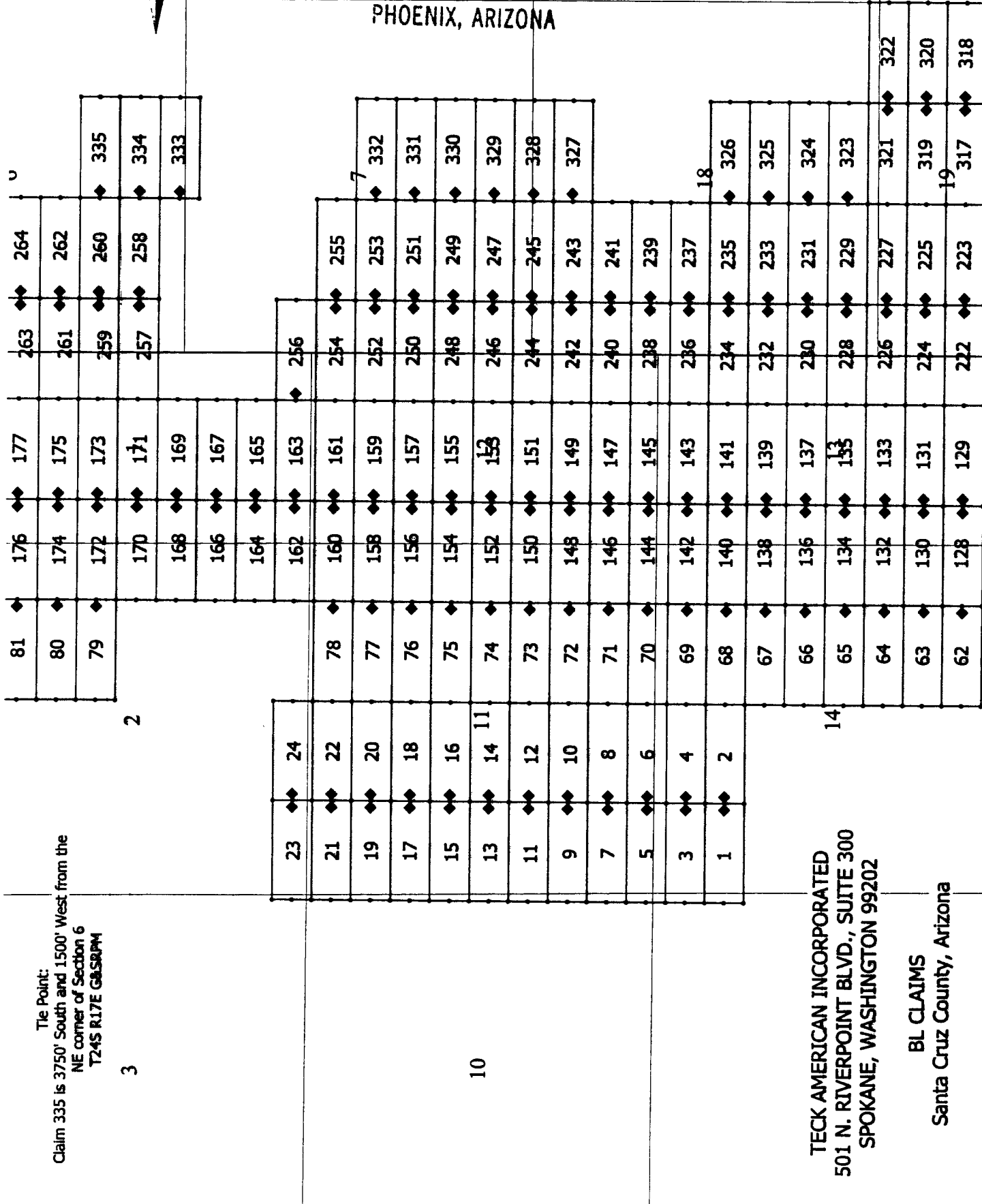
BLM
Date
Stamp

AMC439040

Tie Point:
 Claim 335 is 3750' South and 1500' West from the
 NE corner of Section 6
 T24S R17E G&SRPM



RECEIVED
 BLM AZ STATE OFFICE
 2016 AUG 29 AM 11:56
 PHOENIX, ARIZONA



TECK AMERICAN INCORPORATED
 501 N. RIVERPOINT BLVD., SUITE 300
 SPOKANE, WASHINGTON 99202

BL CLAIMS
 Santa Cruz County, Arizona

1000 ft 3000 ft 5000 ft 7000 ft
 0 1000 2000 3000 4000 5000 6000 7000

2

1

8

2

10

14

18

7

19

0

81

80

79

177

175

173

171

169

167

165

163

161

159

157

155

153

151

149

147

145

143

141

139

137

135

133

131

129

263

261

259

257

256

255

253

251

249

247

245

243

241

239

237

235

233

231

229

227

225

223

264

262

260

258

332

331

330

329

328

327

335

334

333

322

320

318

321

319

317

When recorded, return to:

Teck American Incorporated
501 North Riverpoint Blvd., Suite 300
Spokane, Washington 99202

LOCATION NOTICE FOR LODE MINING CLAIM

NOTICE IS HEREBY GIVEN that the BL 22 lode mining claim has been located by **Teck American Incorporated** whose current mailing address is:
501 N. Riverpoint Blvd., Suite 300, Spokane, WA 99202

The general course of this claim is East to West and it is situated in Santa Cruz County, Arizona. This claim is 1500 feet in length and 600 feet in width constituting 300 feet on each side of the centerline. This claim runs from the location monument on which this location notice is posted approximately 20 feet due West to the West end line and 1480 feet due East to the East end line. This claim is marked by six monuments, one at each corner and one at the center of each end line of the claim.

The location monument on which this notice is posted is situated within Section 11, Township 24S, Range 16E, Gila and Salt River Base and Meridian, Arizona, and this claim encompasses portions of the following Quarter Section(s), Section(s), Township(s) and Range(s):
NE 11, T.24S, R.16E
NW 11, T.24S, R.16E
Gila and Salt River Base and Meridian, Arizona.

The locality of this claim with reference to some natural object or permanent monument and additional information (if any) concerning its locality are as follows: The northeast corner of the claim with reference to a permanent monument is:

7350 feet South and 10500 feet West from the surveyed northeast corner of Section 6, Township 24 South, Range 17 East.
DATED AND POSTED on the ground this 8/12/2016

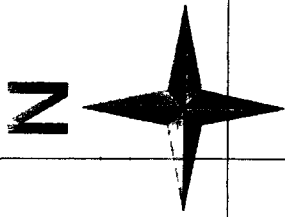
AGENT (s) David Morris
David Morris

Form MCF100
Revised July, 2000

RECEIVED
BLM AZ STATE OFFICE
2016 AUG 29 AM 11: 57
PHOENIX, ARIZONA
BLM
Date
Stamp

AMC439041

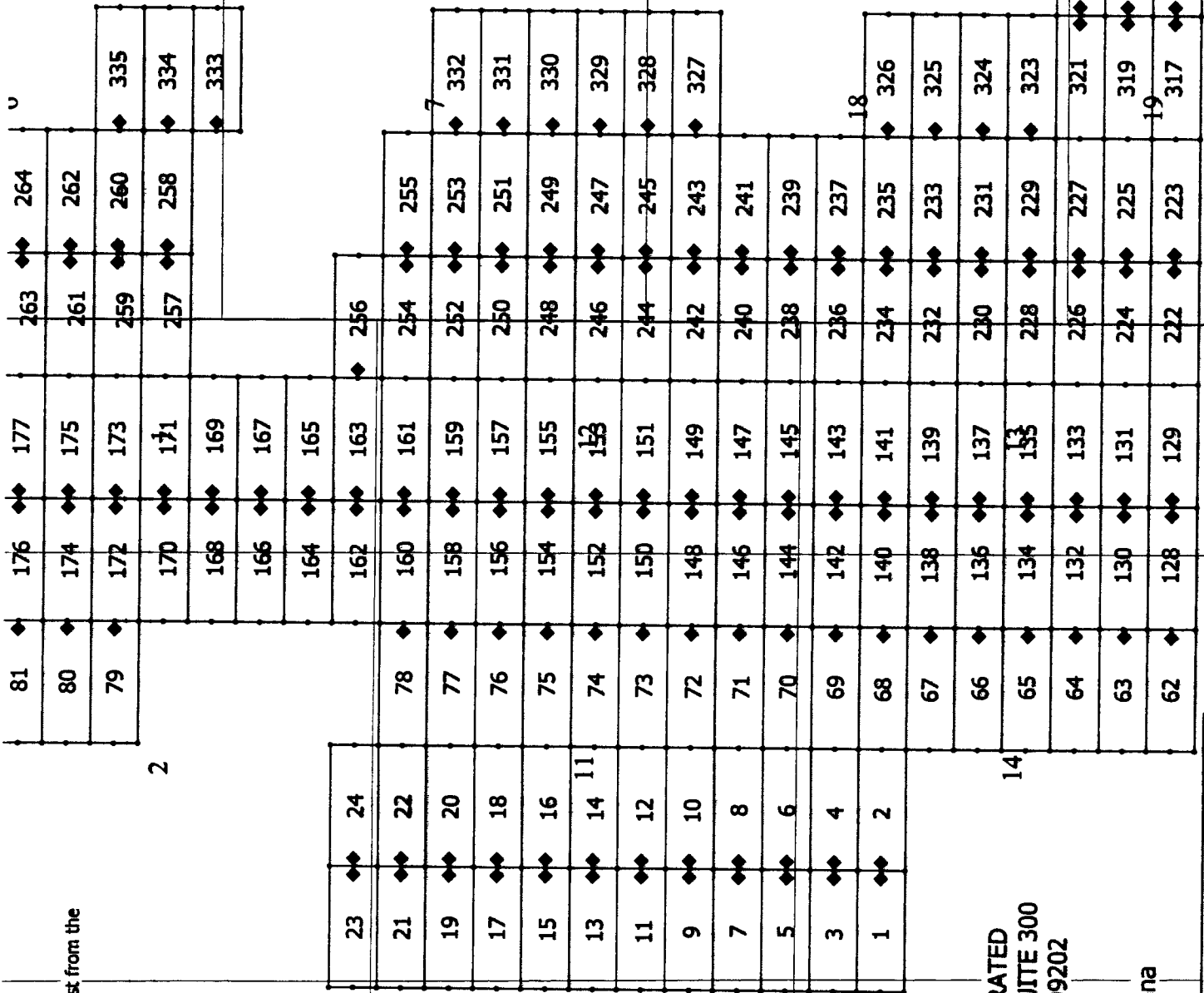
The Point:
 Claim 335 is 3750' South and 1500' West from the
 NE corner of Section 6
 T24S R17E G03SRPM



RECEIVED
 BLM AZ STATE OFFICE

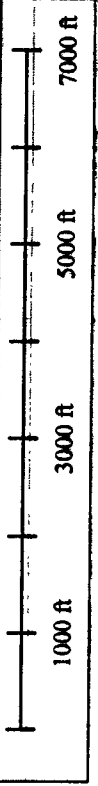
2016 AUG 29 AM 11: 57

PHOENIX, ARIZONA



TECK AMERICAN INCORPORATED
 501 N. RIVERPOINT BLVD., SUITE 300
 SPOKANE, WASHINGTON 99202

BL CLAIMS
 Santa Cruz County, Arizona



AMERICAN

1

2

2

3

10

14

8

7

19

18



2013 E-05
 Filed 11/23/16
 Requested by Teck American Incorporated
 SUZANNE SAINET RECORDER
 SANTA CRUZ COUNTY, ARIZONA
 03-06-2016 01:07 PM Recording Fee \$10.00

When recorded, return to:

Teck American Incorporated
 501 North Riverpoint Blvd., Suite 300
 Spokane, Washington 99202

**LOCATION NOTICE FOR LODE MINING CLAIM
 AMENDED**

NOTICE IS HEREBY GIVEN that the BL 23 (AMC439042) lode mining claim has been located by **Teck American Incorporated** whose current mailing address is:
 501 N. Riverpoint Blvd., Suite 300, Spokane, WA 99202

2016 APR 23 P 2:24
 BLM
 Date
 Stamp

The general course of this claim is East to West and it is situated in Santa Cruz County, Arizona. The claim boundary is described starting at the NE corner post #1 thence, first course, 534' S to the SE corner post #2, thence, second course, 1500' W to the SW corner post #3, thence, third course, 180' N to post #4, thence, fourth course, 50' S65E to post #5, thence, fifth course, 441' N3W to post #6, thence, sixth course, 1280' E to post #7, thence, seventh course, 218' S72E to corner post #1. This claim runs from the location monument on which this location notice is posted approximately 20 feet due East to the East end line and 1444 feet due West to the West end line. This claim is marked by nine monuments, one at each corner and one at the center of each end line of the claim along with angles and spurs.

The location monument on which this notice is posted is situated within Section 2, Township 24S, Range 16E, Gila and Salt River Base and Meridian, Arizona, and this claim encompasses portions of the following Quarter Section(s), Section(s), Township(s) and Range(s):

- NE 10, T.24S, R.16E
- SE 3, T.24S, R.16E
- NW 11, T.24S, R.16E
- SW 2, T.24S, R.16E

Gila and Salt River Base and Meridian, Arizona.

The locality of this claim with reference to some natural object or permanent monument and additional information (if any) concerning its locality are as follows: The northeast corner of the claim with reference to a permanent monument is:

6837 feet South and 12000 feet West
 from the **Northeast corner of Section 6 T24S, R17E G&SRM.**
 DATED AND POSTED on the ground this 8/12/2016

The purpose of this amended notice is to [alternatives: correct errors or omissions in the original location or notice therefore, take up additional vacant ground that may be subject to location as of the date of this amendment, or to more definitely describe the locality and boundaries of the claim], and is made without waiving any rights acquired under and by virtue of the original location.

AGENT (s) David Morris
 (David Morris)

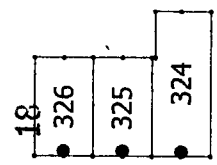
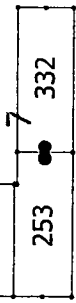
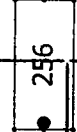
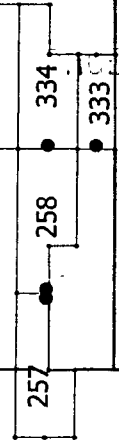
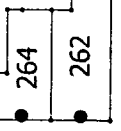
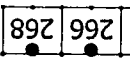
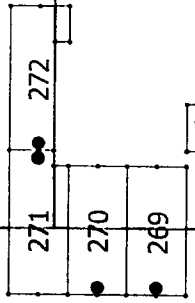
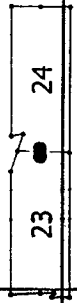
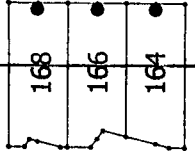
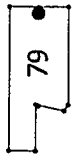
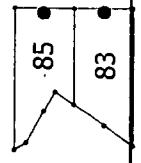
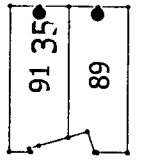
4MC 439042

AMENDED

51

2018 APR 23 P 2: 26

SANTA CRUZ COUNTY, ARIZONA



30

1

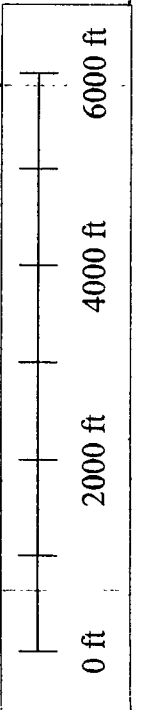
12

13

2

11

14



BL Claims
 Santa Cruz County, Arizona
 Teck American Incorporated
 501 N. Riverpoint Blvd., Suite 300
 Spokane, Washington 99202

19

When recorded, return to:

Teck American Incorporated
501 North Riverpoint Blvd., Suite 300
Spokane, Washington 99202

LOCATION NOTICE FOR LODE MINING CLAIM

NOTICE IS HEREBY GIVEN that the BL 23 lode mining claim has been located by **Teck American Incorporated** whose current mailing address is:
501 N. Riverpoint Blvd., Suite 300, Spokane, WA 99202

The general course of this claim is East to West and it is situated in Santa Cruz County, Arizona. This claim is 1500 feet in length and 600 feet in width constituting 300 feet on each side of the centerline. This claim runs from the location monument on which this location notice is posted approximately 20 feet due East to the East end line and 1480 feet due West to the West end line. This claim is marked by six monuments, one at each corner and one at the center of each end line of the claim.

The location monument on which this notice is posted is situated within Section 2, Township 24S, Range 16E, Gila and Salt River Base and Meridian, Arizona, and this claim encompasses portions of the following Quarter Section(s), Section(s), Township(s) and Range(s):

- NE 10, T.24S, R.16E
- SE 3, T.24S, R.16E
- NW 11, T.24S, R.16E
- SW 2, T.24S, R.16E

Gila and Salt River Base and Meridian, Arizona.

The locality of this claim with reference to some natural object or permanent monument and additional information (if any) concerning its locality are as follows: The northeast corner of the claim with reference to a permanent monument is:

6750 feet South and 12000 feet West from the surveyed northeast corner of Section 6, Township 24 South, Range 17 East.
DATED AND POSTED on the ground this 8/12/2016

AGENT (s) _____


David Morris

RECEIVED
BLM AZ STATE OFFICE


2016 AUG 29 AM 11:57

PHOENIX, ARIZONA

BLM
Date
Stamp

AMC439042

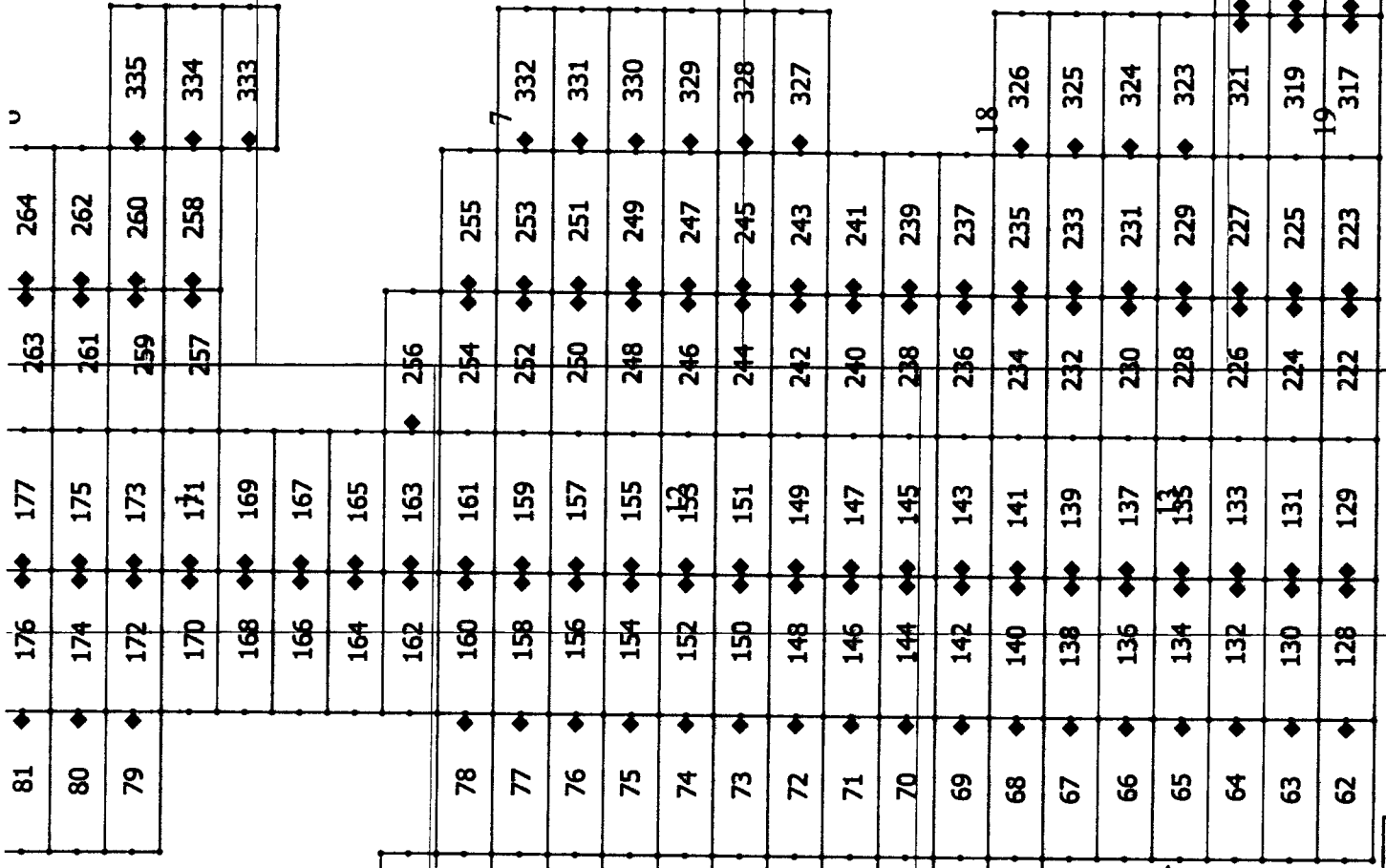
Tie Point:
 Claim 335 is 3750' South and 1500' West from the
 NE corner of Section 6
 T24S R17E GRASPRM



RECEIVED
 DLM AZ STATE OFFICE

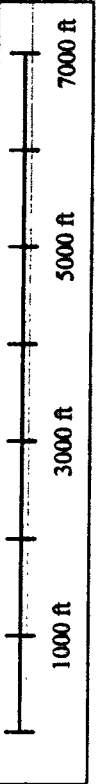
2016 AUG 29 AM 11: 57

PHOENIX, ARIZONA



TECK AMERICAN INCORPORATED
 501 N. RIVERPOINT BLVD., SUITE 300
 SPOKANE, WASHINGTON 99202

BL CLAIMS
 Santa Cruz County, Arizona



AMCH 29042



2018-02-26
 Page 1 of 1
 Requested By: Teck American Incorporated
 SUZANNE SAHNZ, RECORDER
 SANTA CRUZ COUNTY, ARIZONA
 04-06-2016 01:07 PM Recordings Fee \$10.00

When recorded, return to:

Teck American Incorporated
 501 North Riverpoint Blvd., Suite 300
 Spokane, Washington 99202

**LOCATION NOTICE FOR LODE MINING CLAIM
 AMENDED**

NOTICE IS HEREBY GIVEN that the BL 24 (AMC439043) lode mining claim has been located by **Teck American Incorporated** whose current mailing address is:
 501 N. Riverpoint Blvd., Suite 300, Spokane, WA 99202

2018 APR 23 P 2: 26
 BLM
 Date
 Stamp

The general course of this claim is East to West and it is situated in Santa Cruz County, Arizona. The claim boundary is described starting at the NE corner post #1 thence, first course, 600' S to the SE corner post #2, thence, second course 1500' west to the SW corner post #3, thence, third course 534' north to post #4, thence, fourth course, 188' S72E to post #5, thence, fifth course, 122' N10W to post #6, thence, sixth course 1347' E to corner post #1. This claim runs from the location monument on which this location notice is posted approximately 20 feet due West to the West end line and 1480 feet due East to the East end line. This claim is marked by eight monuments, one at each corner and one at the center of each end line of the claim along with angles and spurs.

The location monument on which this notice is posted is situated within Section 2, Township 24S, Range 16E, Gila and Salt River Base and Meridian, Arizona, and this claim encompasses portions of the following Quarter Section(s), Section(s), Township(s) and Range(s):

- NE 11, T.24S, R.16E
- SE 2, T.24S, R.16E
- NW 11, T.24S, R.16E
- SW 2, T.24S, R.16E

Gila and Salt River Base and Meridian, Arizona.

The locality of this claim with reference to some natural object or permanent monument and additional information (if any) concerning its locality are as follows: The northeast corner of the claim with reference to a permanent monument is:

6750 feet South and 10500 feet West
from the Northeast corner of Section 6 T24S, R17E G&SRM.
 DATED AND POSTED on the ground this 8/12/2016

The purpose of this amended notice is to [alternatives: correct errors or omissions in the original location or notice therefore, take up additional vacant ground that may be subject to location as of the date of this amendment, or to more definitely describe the locality and boundaries of the claim], and is made without waiving any rights acquired under and by virtue of the original location.

AGENT (s) David Morris
 (David Morris)

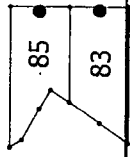
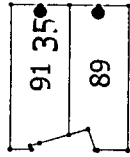
AMC 439043

AMENDED

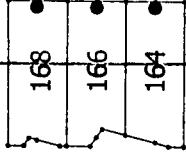
2018-01-23 09:02-2018 01:07 PM Page 2 of 7

2018 APR 23 P 2:26

DENIX, ARIZONA



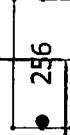
2



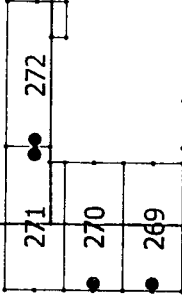
1



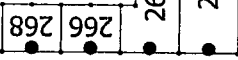
11



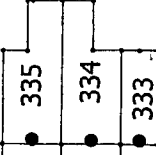
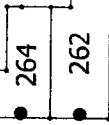
12



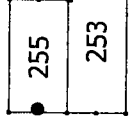
30




6



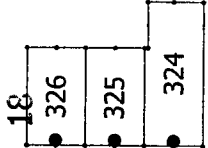
1



7



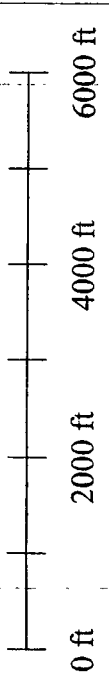
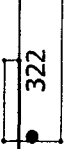
BL Claims
Santa Cruz County, Arizona
Teck American Incorporated
501 N. Riverpoint Blvd., Suite 300
Spokane, Washington 99202



18

14

13



19

When recorded, return to:

Teck American Incorporated
501 North Riverpoint Blvd., Suite 300
Spokane, Washington 99202

LOCATION NOTICE FOR LODE MINING CLAIM

NOTICE IS HEREBY GIVEN that the BL 24 lode mining claim has been located by **Teck American Incorporated** whose current mailing address is:
501 N. Riverpoint Blvd., Suite 300, Spokane, WA 99202

The general course of this claim is East to West and it is situated in Santa Cruz County, Arizona. This claim is 1500 feet in length and 600 feet in width constituting 300 feet on each side of the centerline. This claim runs from the location monument on which this location notice is posted approximately 20 feet due West to the West end line and 1480 feet due East to the East end line. This claim is marked by six monuments, one at each corner and one at the center of each end line of the claim.

The location monument on which this notice is posted is situated within Section 2, Township 24S, Range 16E, Gila and Salt River Base and Meridian, Arizona, and this claim encompasses portions of the following Quarter Section(s), Section(s), Township(s) and Range(s):


NE 11, T.24S, R.16E
SE 2, T.24S, R.16E
NW 11, T.24S, R.16E
SW 2, T.24S, R.16E

Gila and Salt River Base and Meridian, Arizona.

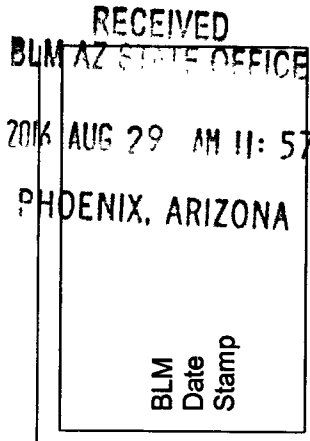
The locality of this claim with reference to some natural object or permanent monument and additional information (if any) concerning its locality are as follows: The northeast corner of the claim with reference to a permanent monument is:

6750 feet South and 10500 feet West from the surveyed northeast corner of Section 6, Township 24 South, Range 17 East.
DATED AND POSTED on the ground this 8/12/2016

AGENT (s) _____




David Morris



AMC439043


Tie Point:
 Claim 335 is 3750' South and 1500' West from the
 NE corner of Section 6
 T24S R17E G&SRPM



RECEIVED
 BLM AZ STATE OFFICE

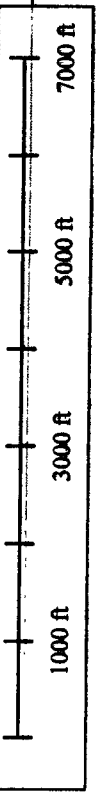
2016 AUG 29 AM 11: 57

PHOENIX, ARIZONA



TECK AMERICAN INCORPORATED
 501 N. RIVERPOINT BLVD., SUITE 300
 SPOKANE, WASHINGTON 99202

BL CLAIMS
 Santa Cruz County, Arizona



PHCL130013

2

3

10

14

18

7

19

1

2

8

u

When recorded, return to:

Teck American Incorporated
501 North Riverpoint Blvd., Suite 300
Spokane, Washington 99202

LOCATION NOTICE FOR LODE MINING CLAIM

NOTICE IS HEREBY GIVEN that the BL 25 lode mining claim has been located by **Teck American Incorporated** whose current mailing address is:
501 N. Riverpoint Blvd., Suite 300, Spokane, WA 99202

The general course of this claim is East to West and it is situated in Santa Cruz County, Arizona. This claim is 1500 feet in length and 600 feet in width constituting 300 feet on each side of the centerline. This claim runs from the location monument on which this location notice is posted approximately 20 feet due East to the East end line and 1480 feet due West to the West end line. This claim is marked by six monuments, one at each corner and one at the center of each end line of the claim.

The location monument on which this notice is posted is situated within Section 34, Township 23S, Range 16E, Gila and Salt River Base and Meridian, Arizona, and this claim encompasses portions of the following Quarter Section(s), Section(s), Township(s) and Range(s):
NE 34, T.23S, R.16E
SE 27, T.23S, R.16E
NW 34, T.23S, R.16E
SW 27, T.23S, R.16E
Gila and Salt River Base and Meridian, Arizona.

The locality of this claim with reference to some natural object or permanent monument and additional information (if any) concerning its locality are as follows: The northeast corner of the claim with reference to a permanent monument is:

3450 feet North and 15000 feet West from the surveyed northeast corner of Section 6, Township 24 South, Range 17 East.
DATED AND POSTED on the ground this 8/8/2016


AGENT (s)


David Morris

RECEIVED
BLM AZ STATE OFFICE
2016 AUG 29 AM 11:57
PHOENIX, ARIZONA
BLM
Date
Stamp

AMC439044

N

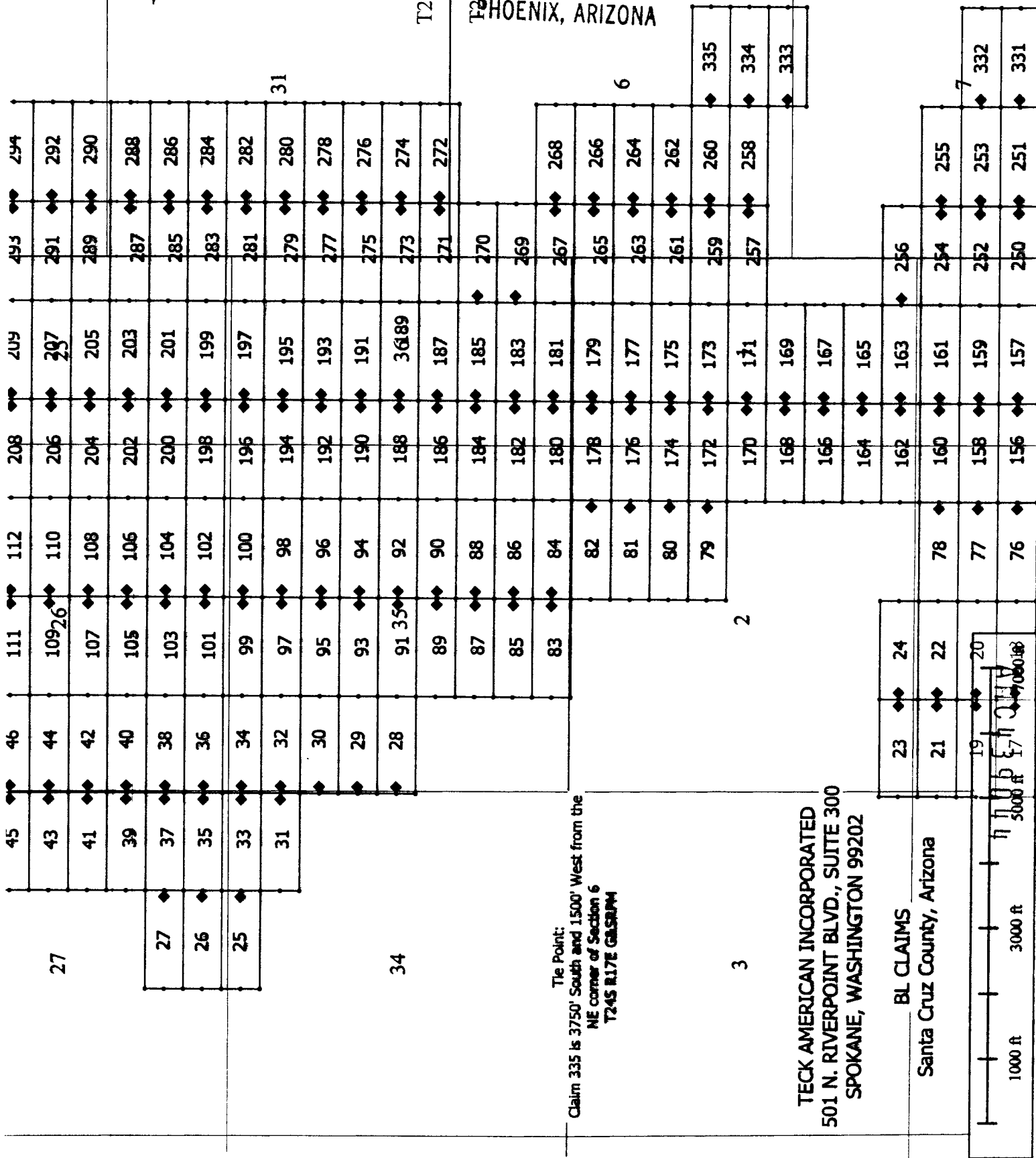


RECEIVED
BLM AZ STATE OFFICE

2016 AUG 29 AM 11: 57

T24S
PHOENIX, ARIZONA

T23S



27

26

25

34

3

Tie Point:
Claim 335 is 3750' South and 1500' West from the
NE corner of Section 6
T24S R17E G4SRPM

TECK AMERICAN INCORPORATED
501 N. RIVERPOINT BLVD., SUITE 300
SPOKANE, WASHINGTON 99202

BL CLAIMS
Santa Cruz County, Arizona



1000 ft
3000 ft
5000 ft
7000 ft

When recorded, return to:

Teck American Incorporated
501 North Riverpoint Blvd., Suite 300
Spokane, Washington 99202

LOCATION NOTICE FOR LODE MINING CLAIM

NOTICE IS HEREBY GIVEN that the BL 26 lode mining claim has been located by **Teck American Incorporated** whose current mailing address is:
501 N. Riverpoint Blvd., Suite 300, Spokane, WA 99202

The general course of this claim is East to West and it is situated in Santa Cruz County, Arizona. This claim is 1500 feet in length and 600 feet in width constituting 300 feet on each side of the centerline. This claim runs from the location monument on which this location notice is posted approximately 20 feet due East to the East end line and 1480 feet due West to the West end line. This claim is marked by six monuments, one at each corner and one at the center of each end line of the claim.

The location monument on which this notice is posted is situated within Section 27, Township 23S, Range 16E, Gila and Salt River Base and Meridian, Arizona, and this claim encompasses portions of the following Quarter Section(s), Section(s), Township(s) and Range(s):
NE
SE 27, T.23S, R.16E
NW
SW 27, T.23S, R.16E
Gila and Salt River Base and Meridian, Arizona.

The locality of this claim with reference to some natural object or permanent monument and additional information (if any) concerning its locality are as follows: The northeast corner of the claim with reference to a permanent monument is:

4050 feet North and 15000 feet West from the surveyed northeast corner of Section 6, Township 24 South, Range 17 East.
DATED AND POSTED on the ground this 8/8/2016

AGENT (s)



David Morris

Form MCF100
Revised July, 2000

RECEIVED
BLM AZ STATE OFFICE
2016 AUG 29 AM 11: 57
PHOENIX, ARIZONA
BLM
Date
Stamp

AMC439045

N



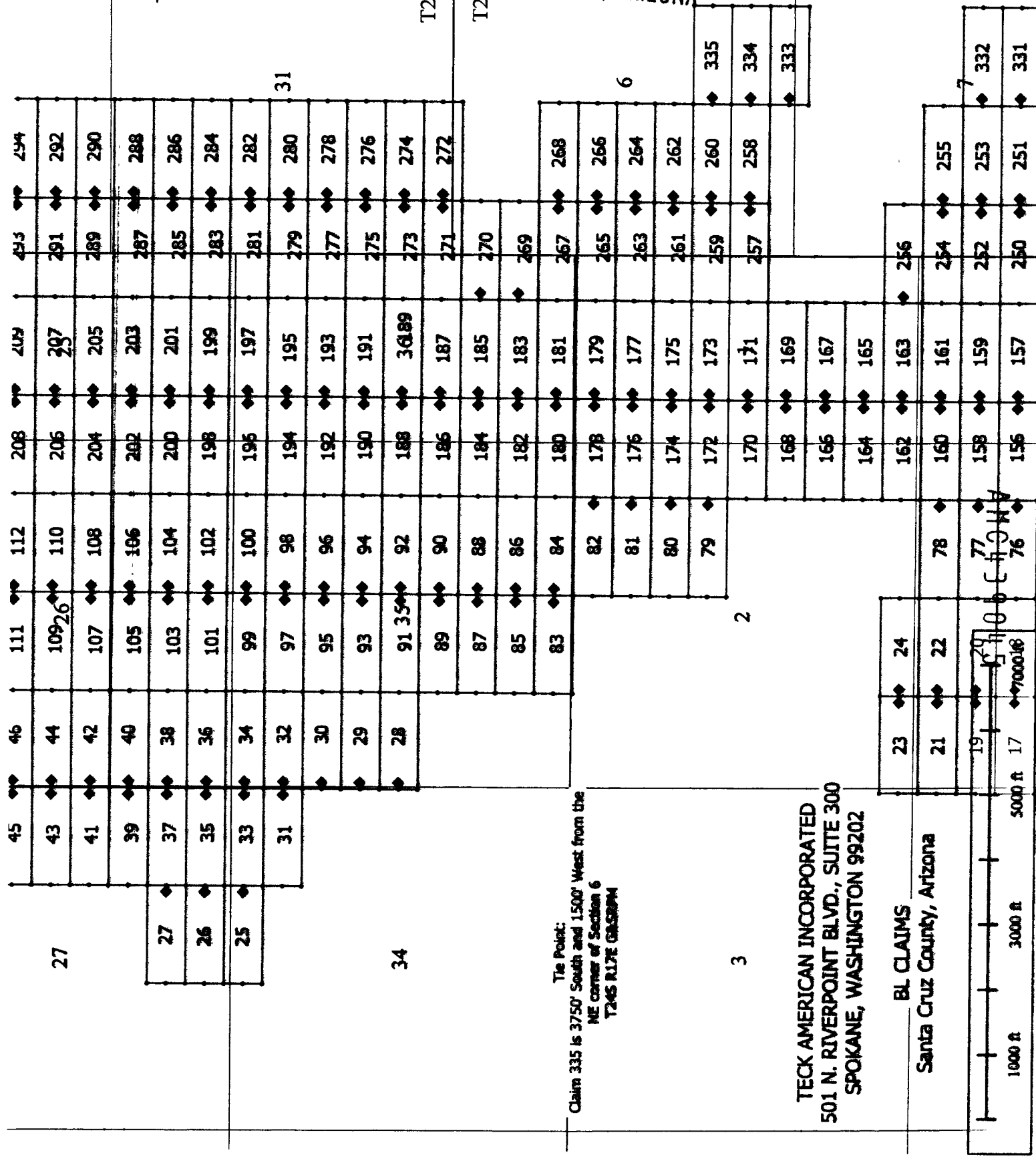
RECEIVED
DLM AZ STATE OFFICE

2016 AUG 29 AM 11: 57

PHOENIX, ARIZONA

T23S

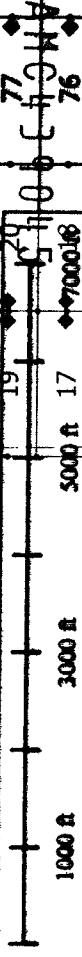
T24S



The Point:
Claim 335 is 3750' South and 1500' West from the
NE corner of Section 6
T24S R17E GRABM

TECK AMERICAN INCORPORATED
501 N. RIVERPOINT BLVD., SUITE 300
SPOKANE, WASHINGTON 99202

BL CLAIMS
Santa Cruz County, Arizona



When recorded, return to:

Teck American Incorporated
501 North Riverpoint Blvd., Suite 300
Spokane, Washington 99202

LOCATION NOTICE FOR LODE MINING CLAIM

NOTICE IS HEREBY GIVEN that the BL 27 lode mining claim has been located by **Teck American Incorporated** whose current mailing address is:
501 N. Riverpoint Blvd., Suite 300, Spokane, WA 99202

The general course of this claim is East to West and it is situated in Santa Cruz County, Arizona. This claim is 1500 feet in length and 600 feet in width constituting 300 feet on each side of the centerline. This claim runs from the location monument on which this location notice is posted approximately 20 feet due East to the East end line and 1480 feet due West to the West end line. This claim is marked by six monuments, one at each corner and one at the center of each end line of the claim.

The location monument on which this notice is posted is situated within Section 27, Township 23S, Range 16E, Gila and Salt River Base and Meridian, Arizona, and this claim encompasses portions of the following Quarter Section(s), Section(s), Township(s) and Range(s):

NE
SE 27, T.23S, R.16E
NW
SW 27, T.23S, R.16E
Gila and Salt River Base and Meridian, Arizona.

The locality of this claim with reference to some natural object or permanent monument and additional information (if any) concerning its locality are as follows: The northeast corner of the claim with reference to a permanent monument is:

4650 feet North and 15000 feet West from the surveyed northeast corner of Section 6, Township 24 South, Range 17 East.
DATED AND POSTED on the ground this 8/8/2016

AGENT (s) _____

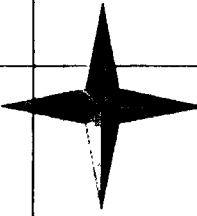

David Morris

Form MCF100
Revised July, 2000

BLM AZ STATE OFFICE
2016 AUG 29 AM 11:58
PHOENIX, ARIZONA
BLM
Date
Stamp

AMC439046

N

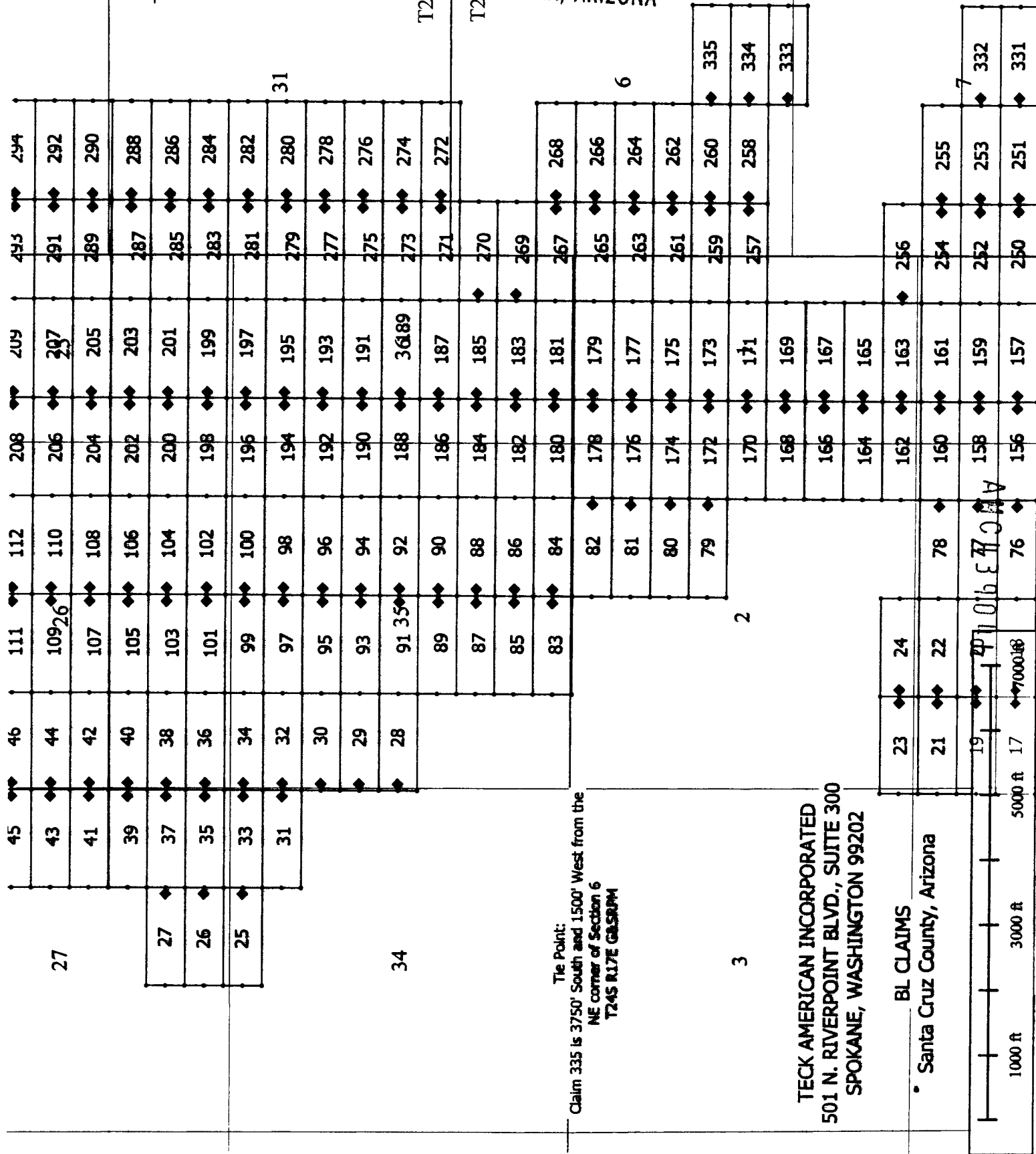


RECEIVED
BLM AZ STATE OFFICE

2016 AUG 29 AM 11: 58

T248 HOENIX, ARIZONA

T23S



Tie Point:
Claim 335 is 3750' South and 1500' West from the
NE corner of Section 6
T24S R17E G4S8PM

TECK AMERICAN INCORPORATED
501 N. RIVERPOINT BLVD., SUITE 300
SPOKANE, WASHINGTON 99202

BL CLAIMS
Santa Cruz County, Arizona



When recorded, return to:

Teck American Incorporated
501 North Riverpoint Blvd., Suite 300
Spokane, Washington 99202

LOCATION NOTICE FOR LODE MINING CLAIM

NOTICE IS HEREBY GIVEN that the BL 28 lode mining claim has been located by **Teck American Incorporated** whose current mailing address is:
501 N. Riverpoint Blvd., Suite 300, Spokane, WA 99202

The general course of this claim is East to West and it is situated in Santa Cruz County, Arizona. This claim is 1500 feet in length and 600 feet in width constituting 300 feet on each side of the centerline. This claim runs from the location monument on which this location notice is posted approximately 20 feet due West to the West end line and 1480 feet due East to the East end line. This claim is marked by six monuments, one at each corner and one at the center of each end line of the claim.

The location monument on which this notice is posted is situated within Section 35, Township 23S, Range 16E, Gila and Salt River Base and Meridian, Arizona, and this claim encompasses portions of the following Quarter Section(s), Section(s), Township(s) and Range(s):

- NE 34, T.23S, R.16E
- SE 34, T.23S, R.16E
- NW 35, T.23S, R.16E
- SW 35, T.23S, R.16E

Gila and Salt River Base and Meridian, Arizona.

The locality of this claim with reference to some natural object or permanent monument and additional information (if any) concerning its locality are as follows: The northeast corner of the claim with reference to a permanent monument is:

1050 feet North and 12000 feet West from the surveyed northeast corner of Section 6, Township 24 South, Range 17 East.
DATED AND POSTED on the ground this 8/7/2016

AGENT (s) _____


~~David Morris~~

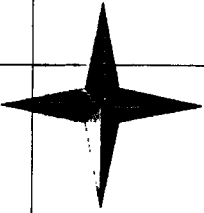
RECEIVED

BLM AZ STATE OFFICE
2016 AUG 29 AM 11: 58
PHOENIX, ARIZONA

BLM
Date
Stamp

AMC439047

N



RECEIVED
DLM AZ STATE OFFICE

2016 AUG 29 AM 11: 58

T245S
HOENIX, ARIZONA

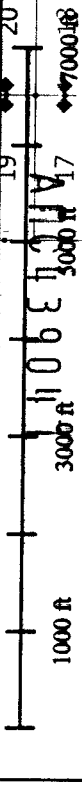
T23S

	45	46	111	112	208	209	293	294
27	43	44	109 ²⁶	110	206	207	291	292
	41	42	107	108	204	205	289	290
	39	40	105	106	202	203	287	288
27	37	38	103	104	200	201	285	286
26	35	36	101	102	198	199	283	284
25	33	34	99	100	196	197	281	282
	31	32	97	98	194	195	279	280
		30	95	96	192	193	277	278
		29	93	94	190	191	275	276
34		28	91 ³⁵	92	188	36 ¹⁸⁹	273	274
			89	90	186	187	271	272
			87	88	184	185	270	
			85	86	182	183	269	
			83	84	180	181	267	268
				82	178	179	265	266
				81	176	177	263	264
				80	174	175	261	262
				79	172	173	259	260
3					170	171	257	258
					168	169		333
					166	167		
					164	165		
					162	163	256	
					160	161	254	255
					158	159	252	253
					156	157	250	251
					154	155	248	249
					152	153	246	247
					150	151	244	245
					148	149	242	243
					146	147	240	241
					144	145	238	239
					142	143	236	237
					140	141	234	235
					138	139	232	233
					136	137	230	231
					134	135	228	229
					132	133	226	227
					130	131	224	225
					128	129	222	223
					126	127	220	221
					124	125	218	219
					122	123	216	217
					120	121	214	215
					118	119	212	213
					116	117	210	211
					114	115	208	209
					112	113	206	207
					110	111	204	205
					108	109	202	203
					106	107	200	201
					104	105	198	199
					102	103	196	197
					100	101	194	195
					98	99	192	193
					96	97	190	191
					94	95	188	189
					92	93	186	187
					90	91	184	185
					88	89	182	183
					86	87	180	181
					84	85	178	179
					82	83	176	177
					80	81	174	175
					78	79	172	173
					76	77	170	171
					74	75	168	169
					72	73	166	167
					70	71	164	165
					68	69	162	163
					66	67	160	161
					64	65	158	159
					62	63	156	157
					60	61	154	155
					58	59	152	153
					56	57	150	151
					54	55	148	149
					52	53	146	147
					50	51	144	145
					48	49	142	143
					46	47	140	141
					44	45	138	139
					42	43	136	137
					40	41	134	135
					38	39	132	133
					36	37	130	131
					34	35	128	129
					32	33	126	127
					30	31	124	125
					28	29	122	123
					26	27	120	121
					24	25	118	119
					22	23	116	117
					20	21	114	115
					18	19	112	113
					16	17	110	111
					14	15	108	109
					12	13	106	107
					10	11	104	105
					8	9	102	103
					6	7	100	101
					4	5	98	99
					2	3	96	97
					0	1	94	95

Tie Point:
Claim 335 is 3750' South and 1500' West from the
NE corner of Section 6
T24S R17E G4S2PM

TECK AMERICAN INCORPORATED
501 N. RIVERPOINT BLVD., SUITE 300
SPOKANE, WASHINGTON 99202

BL CLAIMS
Santa Cruz County, Arizona



When recorded, return to:

Teck American Incorporated
501 North Riverpoint Blvd., Suite 300
Spokane, Washington 99202

LOCATION NOTICE FOR LODE MINING CLAIM

NOTICE IS HEREBY GIVEN that the BL 29 lode mining claim has been located by **Teck American Incorporated** whose current mailing address is:
501 N. Riverpoint Blvd., Suite 300, Spokane, WA 99202

The general course of this claim is East to West and it is situated in Santa Cruz County, Arizona. This claim is 1500 feet in length and 600 feet in width constituting 300 feet on each side of the centerline. This claim runs from the location monument on which this location notice is posted approximately 20 feet due West to the West end line and 1480 feet due East to the East end line. This claim is marked by six monuments, one at each corner and one at the center of each end line of the claim.

The location monument on which this notice is posted is situated within Section 35, Township 23S, Range 16E, Gila and Salt River Base and Meridian, Arizona, and this claim encompasses portions of the following Quarter Section(s), Section(s), Township(s) and Range(s):


NE 34, T.23S, R.16E
SE
NW 35, T.23S, R.16E
SW

Gila and Salt River Base and Meridian, Arizona.

The locality of this claim with reference to some natural object or permanent monument and additional information (if any) concerning its locality are as follows: The northeast corner of the claim with reference to a permanent monument is:

1650 feet North and 12000 feet West from the surveyed northeast corner of Section 6, Township 24 South, Range 17 East.
DATED AND POSTED on the ground this 8/7/2016


AGENT (s) _____


David Morris

Form MCF100
Revised July, 2000

RECEIVED
BLM AZ STATE OFFICE
2016 AUG 29 AM 11:58
PHOENIX, ARIZONA
BLM
Date
Stamp

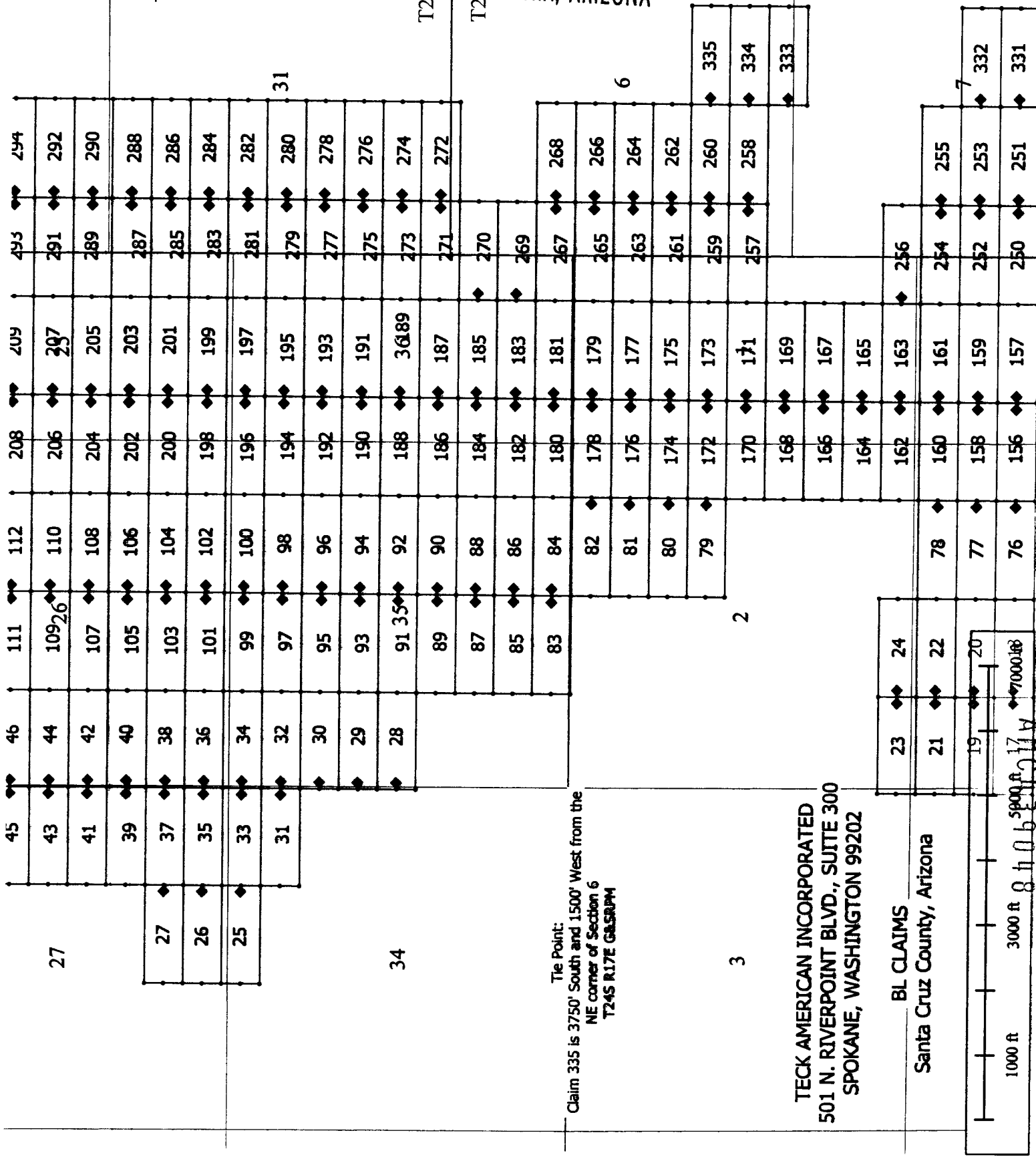
AMC439048



RECEIVED
BLM AZ STATE OFFICE

2016 AUG 29 AM 11: 58

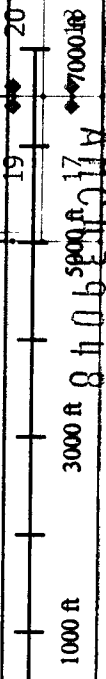
T23S
T24S
PHOENIX, ARIZONA



Tie Point:
Claim 335 is 3750' South and 1500' West from the
NE corner of Section 6
T24S R17E GASRPM

TECK AMERICAN INCORPORATED
501 N. RIVERPOINT BLVD., SUITE 300
SPOKANE, WASHINGTON 99202

BL CLAIMS
Santa Cruz County, Arizona



When recorded, return to:

Teck American Incorporated
501 North Riverpoint Blvd., Suite 300
Spokane, Washington 99202

LOCATION NOTICE FOR LODE MINING CLAIM

NOTICE IS HEREBY GIVEN that the BL 30 lode mining claim has been located by **Teck American Incorporated** whose current mailing address is:
501 N. Riverpoint Blvd., Suite 300, Spokane, WA 99202

The general course of this claim is East to West and it is situated in Santa Cruz County, Arizona. This claim is 1500 feet in length and 600 feet in width constituting 300 feet on each side of the centerline. This claim runs from the location monument on which this location notice is posted approximately 20 feet due West to the West end line and 1480 feet due East to the East end line. This claim is marked by six monuments, one at each corner and one at the center of each end line of the claim.

The location monument on which this notice is posted is situated within Section 35, Township 23S, Range 16E, Gila and Salt River Base and Meridian, Arizona, and this claim encompasses portions of the following Quarter Section(s), Section(s), Township(s) and Range(s):
NE 34, T.23S, R.16E

SE
NW 35, T.23S, R.16E
SW

Gila and Salt River Base and Meridian, Arizona.

The locality of this claim with reference to some natural object or permanent monument and additional information (if any) concerning its locality are as follows: The northeast corner of the claim with reference to a permanent monument is:

2250 feet North and 12000 feet West from the surveyed northeast corner of Section 6, Township 24 South, Range 17 East.
DATED AND POSTED on the ground this 8/7/2016

AGENT (s) _____


David Morris

Form MCF100
Revised July, 2000

RECEIVED
BLM AZ STATE OFFICE
2016 AUG 29 AM 11: 58
PHOENIX, ARIZONA

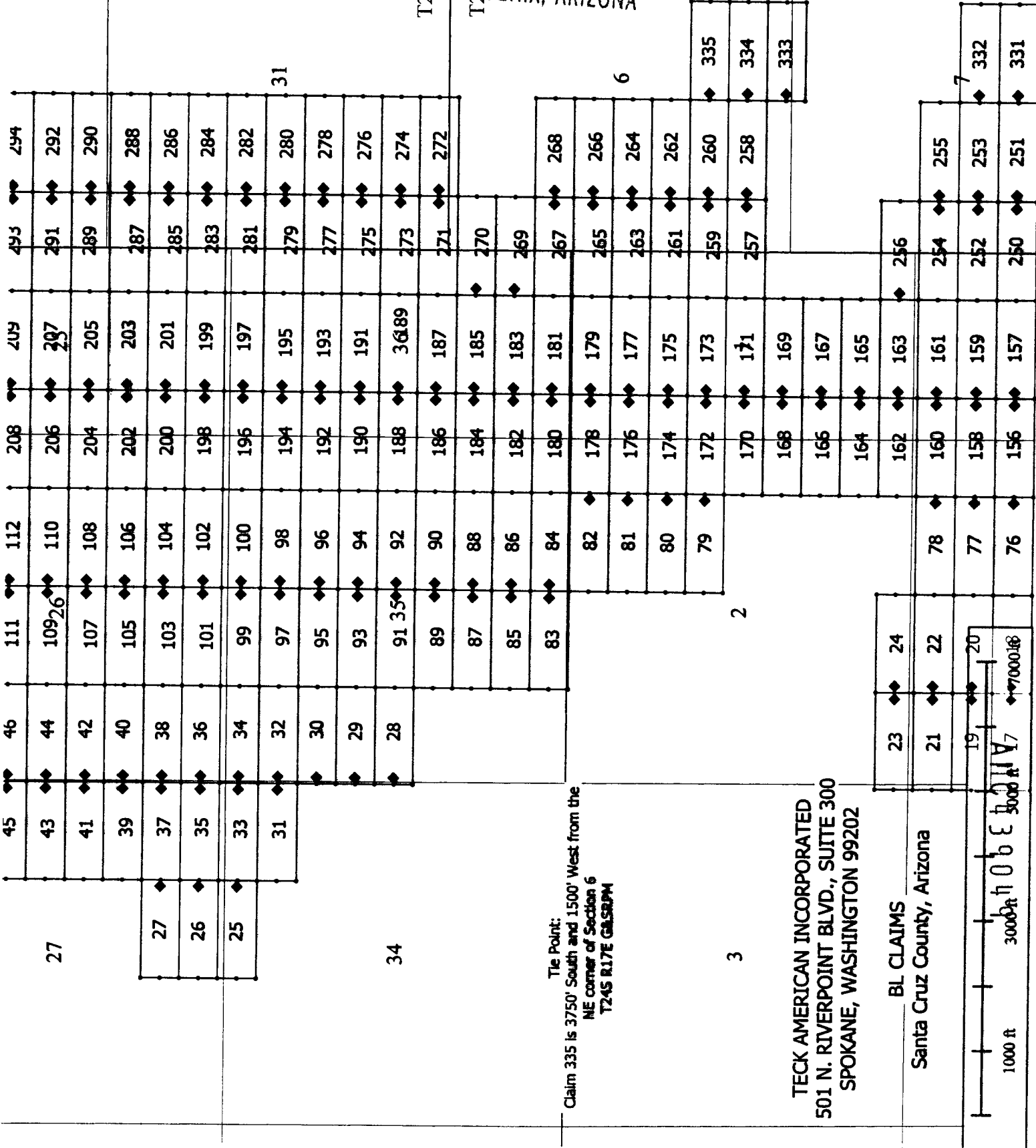
AMC439049



RECEIVED
BLM AZ STATE OFFICE

2016 AUG 29 AM 11: 58

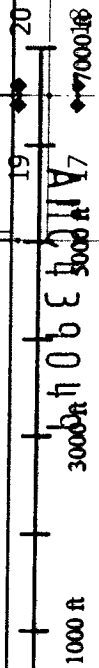
T23S
T12E
PHOENIX, ARIZONA



Tie Point:
Claim 335 is 3750' South and 1500' West from the
NE corner of Section 6
T24S R17E GALSUPM

TECK AMERICAN INCORPORATED
501 N. RIVERPOINT BLVD., SUITE 300
SPOKANE, WASHINGTON 99202

BL CLAIMS
Santa Cruz County, Arizona



When recorded, return to

Teck American Incorporated
501 North Riverpoint Blvd., Suite 300
Spokane, Washington 99202

LOCATION NOTICE FOR LODE MINING CLAIM

NOTICE IS HEREBY GIVEN that the BL 31 lode mining claim has been located by **Teck American Incorporated** whose current mailing address is:
501 N. Riverpoint Blvd., Suite 300, Spokane, WA 99202

The general course of this claim is East to West and it is situated in Santa Cruz County, Arizona. This claim is 1500 feet in length and 600 feet in width constituting 300 feet on each side of the centerline. This claim runs from the location monument on which this location notice is posted approximately 20 feet due East to the East end line and 1480 feet due West to the West end line. This claim is marked by six monuments, one at each corner and one at the center of each end line of the claim.

The location monument on which this notice is posted is situated within Section 34, Township 23S, Range 16E, Gila and Salt River Base and Meridian, Arizona, and this claim encompasses portions of the following Quarter Section(s), Section(s), Township(s) and Range(s):


NE 34, T.23S, R.16E
SE
NW 35, T.23S, R.16E
SW

Gila and Salt River Base and Meridian, Arizona.

The locality of this claim with reference to some natural object or permanent monument and additional information (if any) concerning its locality are as follows: The northeast corner of the claim with reference to a permanent monument is:

2850 feet North and 13500 feet West from the surveyed northeast corner of Section 6, Township 24 South, Range 17 East.
DATED AND POSTED on the ground this 8/7/2016

AGENT (s) _____


David Morris

Form MCF100
Revised July, 2000

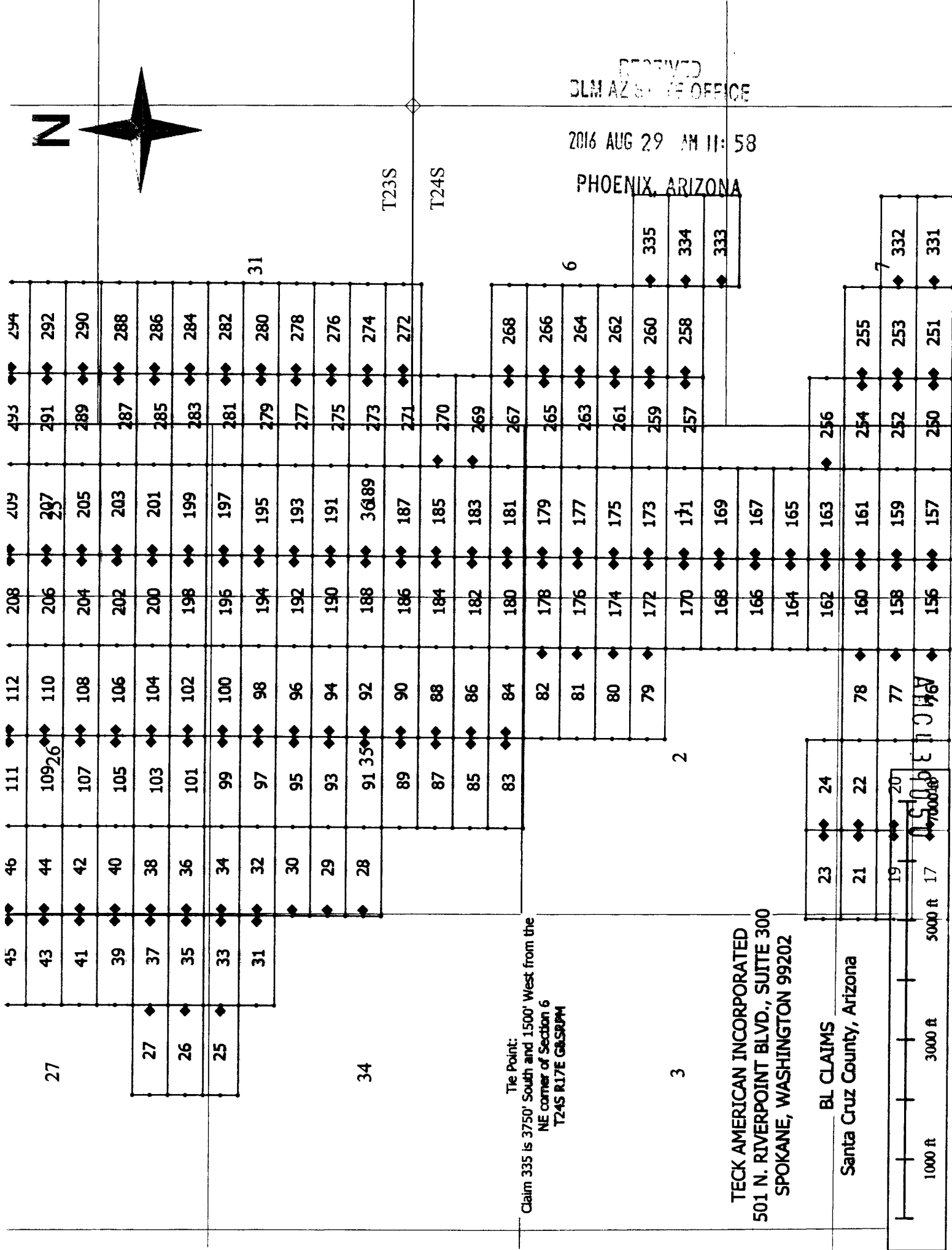

RECEIVED
BLM AZ STATE OFFICE
2016 AUG 29 AM 11:58
PHOENIX, ARIZONA
BLM
Date
Stamp

AMC439050

RECEIVED
CLM AZ SURVEY OFFICE

2016 AUG 29 AM 11: 58

PHOENIX, ARIZONA



27

26

25

34

Tie Point:
Claim 335 is 3750' South and 1500' West from the
NE corner of Section 6
T24S R17E G&SRPM

3

TECK AMERICAN INCORPORATED
501 N. RIVERPOINT BLVD., SUITE 300
SPOKANE, WASHINGTON 99202

BL CLAIMS
Santa Cruz County, Arizona



When recorded, return to:

Teck American Incorporated
501 North Riverpoint Blvd., Suite 300
Spokane, Washington 99202

LOCATION NOTICE FOR LODE MINING CLAIM

NOTICE IS HEREBY GIVEN that the BL 32 lode mining claim has been located by **Teck American Incorporated** whose current mailing address is:
501 N. Riverpoint Blvd., Suite 300, Spokane, WA 99202

The general course of this claim is East to West and it is situated in Santa Cruz County, Arizona. This claim is 1500 feet in length and 600 feet in width constituting 300 feet on each side of the centerline. This claim runs from the location monument on which this location notice is posted approximately 20 feet due West to the West end line and 1480 feet due East to the East end line. This claim is marked by six monuments, one at each corner and one at the center of each end line of the claim.

The location monument on which this notice is posted is situated within Section 35, Township 23S, Range 16E, Gila and Salt River Base and Meridian, Arizona, and this claim encompasses portions of the following Quarter Section(s), Section(s), Township(s) and Range(s):
NE 34, T.23S, R.16E

SE
NW 35, T.23S, R.16E
SW

Gila and Salt River Base and Meridian, Arizona.

The locality of this claim with reference to some natural object or permanent monument and additional information (if any) concerning its locality are as follows: The northeast corner of the claim with reference to a permanent monument is:

2850 feet North and 12000 feet West from the surveyed northeast corner of Section 6, Township 24 South, Range 17 East.
DATED AND POSTED on the ground this 8/7/2016

AGENT (s) David Morris


David Morris

Form MCF100
Revised July, 2000

RECEIVED
BLM AZ STATE OFFICE
2016 AUG 29 AM 11:59
PHOENIX, ARIZONA
BLM
Date
Stamp

AMC439051

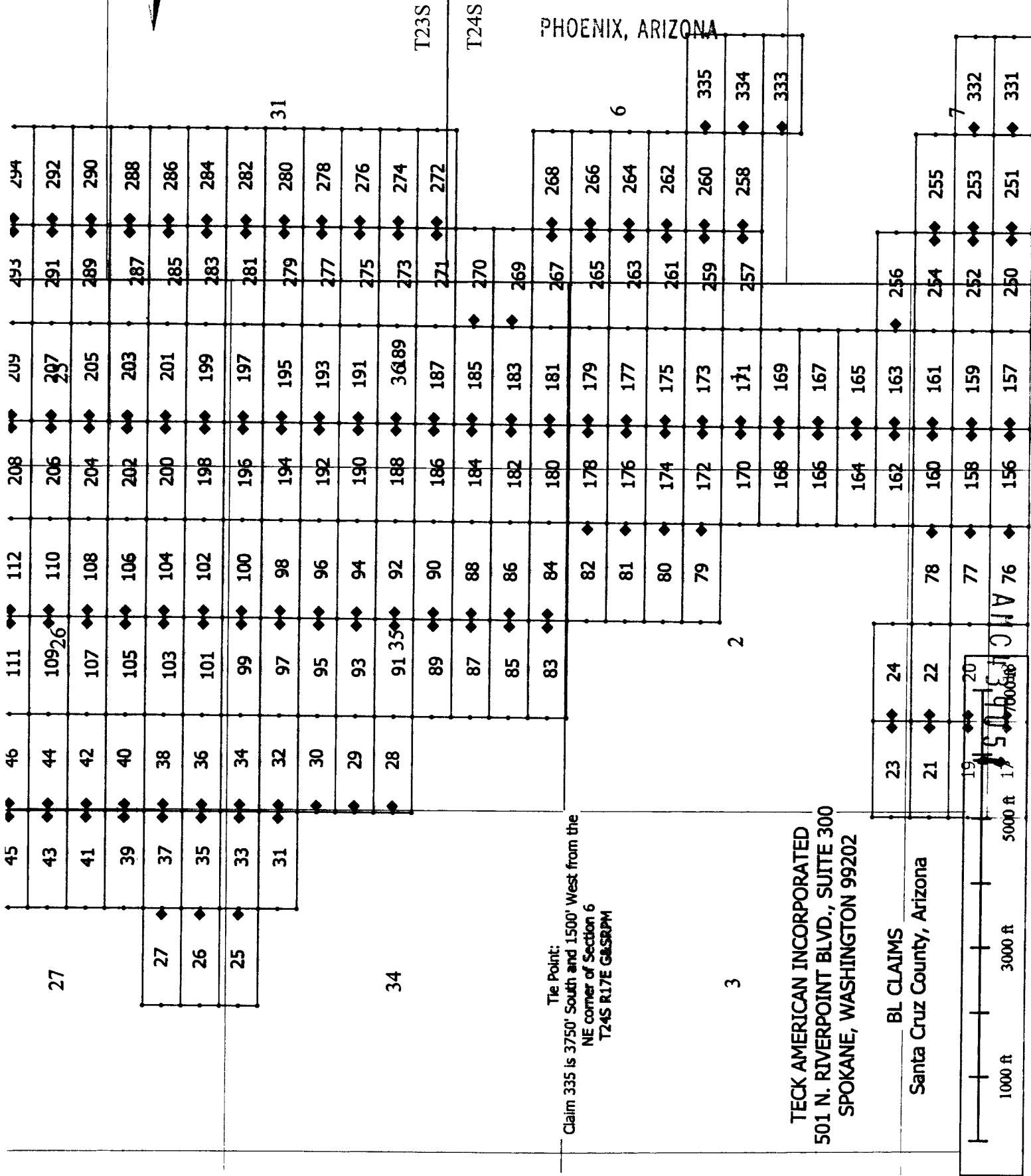
N



RECEIVED
BLM AZ STATE OFFICE

2016 AUG 29 AM 11: 59

PHOENIX, ARIZONA



When recorded, return .

Teck American Incorporated
501 North Riverpoint Blvd., Suite 300
Spokane, Washington 99202

LOCATION NOTICE FOR LODE MINING CLAIM

NOTICE IS HEREBY GIVEN that the BL 33 lode mining claim has been located by **Teck American Incorporated** whose current mailing address is:
501 N. Riverpoint Blvd., Suite 300, Spokane, WA 99202

The general course of this claim is East to West and it is situated in Santa Cruz County, Arizona. This claim is 1500 feet in length and 600 feet in width constituting 300 feet on each side of the centerline. This claim runs from the location monument on which this location notice is posted approximately 20 feet due East to the East end line and 1480 feet due West to the West end line. This claim is marked by six monuments, one at each corner and one at the center of each end line of the claim.

The location monument on which this notice is posted is situated within Section 34, Township 23S, Range 16E, Gila and Salt River Base and Meridian, Arizona, and this claim encompasses portions of the following Quarter Section(s), Section(s), Township(s) and Range(s):
NE 34, T.23S, R.16E
SE 27, T.23S, R.16E
NW
SW

Gila and Salt River Base and Meridian, Arizona.

The locality of this claim with reference to some natural object or permanent monument and additional information (if any) concerning its locality are as follows: The northeast corner of the claim with reference to a permanent monument is:

3450 feet North and 13500 feet West from the surveyed northeast corner of Section 6, Township 24 South, Range 17 East.
DATED AND POSTED on the ground this 8/7/2016

AGENT (s)


David Morris


Form MCF100
Revised July, 2000

RECEIVED
BLM AZ STATE OFFICE
2016 AUG 29 AM 11: 59
PHOENIX, ARIZONA

BLM
Date
Stamp

AMC439052

N



RECEIVED
BLM AZ STATE OFFICE

2016 AUG 29 AM 11: 59

PHOENIX, ARIZONA

T23S

T24S

45	46	111	112	208	209	293	294
43	44	109	110	206	207	291	292
41	42	107	108	204	205	289	290
39	40	105	106	202	203	287	288
37	38	103	104	200	201	285	286
35	36	101	102	198	199	283	284
33	34	99	100	196	197	281	282
31	32	97	98	194	195	279	280
30	30	95	96	192	193	277	278
29	29	93	94	190	191	275	276
28	28	91	92	188	189	273	274
		89	90	186	187	271	272
		87	88	184	185	270	
		85	86	182	183	269	
		83	84	180	181	267	268
			82	178	179	265	266
			81	176	177	263	264
			80	174	175	261	262
			79	172	173	259	260
				170	171	257	258
				168	169		333
				166	167		
				164	165		
				162	163	256	
			78	160	161	254	255
			77	158	159	252	253
			76	156	157	250	251

31

6

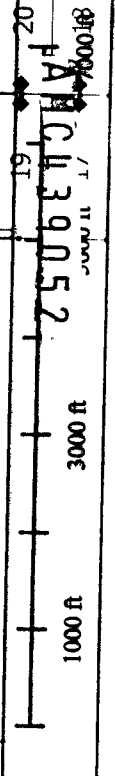
2

3

Tie Point:
Claim 335 is 3750' South and 1500' West from the
NE corner of Section 6
T24S R17E G4S3RPM

TECK AMERICAN INCORPORATED
501 N. RIVERPOINT BLVD., SUITE 300
SPOKANE, WASHINGTON 99202

BL CLAIMS
Santa Cruz County, Arizona



332
331

When recorded, return to:

Teck American Incorporated
501 North Riverpoint Blvd., Suite 300
Spokane, Washington 99202

LOCATION NOTICE FOR LODE MINING CLAIM

NOTICE IS HEREBY GIVEN that the BL 34 lode mining claim has been located by **Teck American Incorporated** whose current mailing address is:
501 N. Riverpoint Blvd., Suite 300, Spokane, WA 99202

The general course of this claim is East to West and it is situated in Santa Cruz County, Arizona. This claim is 1500 feet in length and 600 feet in width constituting 300 feet on each side of the centerline. This claim runs from the location monument on which this location notice is posted approximately 20 feet due West to the West end line and 1480 feet due East to the East end line. This claim is marked by six monuments, one at each corner and one at the center of each end line of the claim.

The location monument on which this notice is posted is situated within Section 35, Township 23S, Range 16E, Gila and Salt River Base and Meridian, Arizona, and this claim encompasses portions of the following Quarter Section(s), Section(s), Township(s) and Range(s):
NE 34, T.23S, R.16E
SE 27, T.23S, R.16E
NW 35, T.23S, R.16E
SW 26, T.23S, R.16E
Gila and Salt River Base and Meridian, Arizona.

The locality of this claim with reference to some natural object or permanent monument and additional information (if any) concerning its locality are as follows: The northeast corner of the claim with reference to a permanent monument is:

3450 feet North and 12000 feet West from the surveyed northeast corner of Section 6, Township 24 South, Range 17 East.
DATED AND POSTED on the ground this 8/7/2016

AGENT (s) _____



David Morris

Form MCF100
Revised July, 2000

RECEIVED
BLM AZ STATE OFFICE
2016 AUG 29 AM 11: 59
PHOENIX, ARIZONA
BLM
Date
Stamp

AMC439053

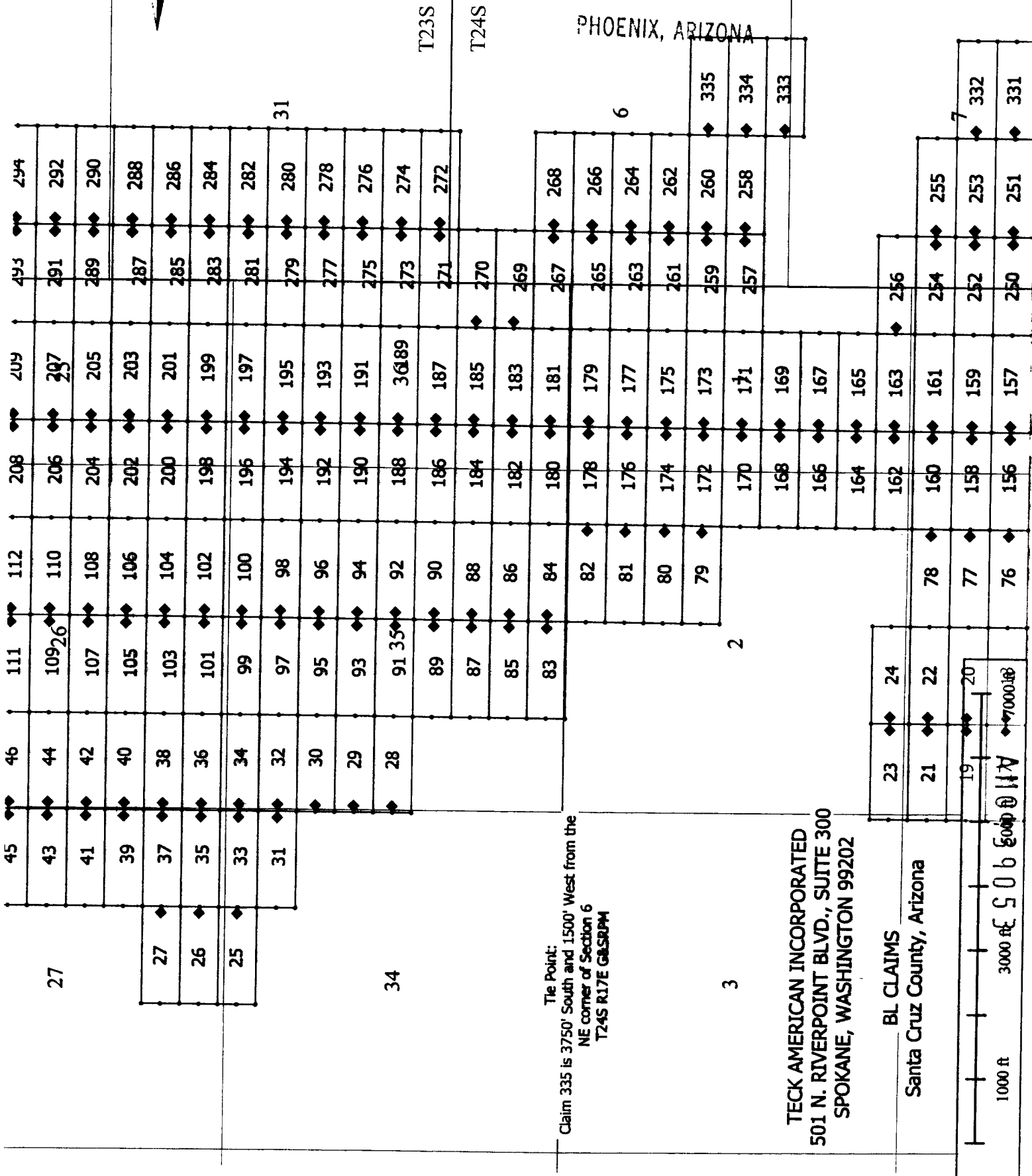
N



RECEIVED
BLM AZ STATE OFFICE

2016 AUG 29 AM 11: 59

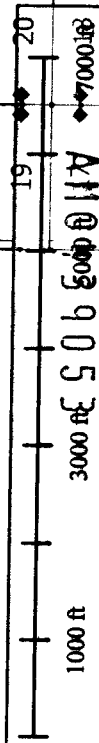
PHOENIX, ARIZONA



Tie Point:
Claim 335 is 3750' South and 1500' West from the
NE corner of Section 6
T24S R17E GALSRPM

TECK AMERICAN INCORPORATED
501 N. RIVERPOINT BLVD., SUITE 300
SPOKANE, WASHINGTON 99202

BL CLAIMS
Santa Cruz County, Arizona



When recorded, return to:

Teck American Incorporated
501 North Riverpoint Blvd., Suite 300
Spokane, Washington 99202

LOCATION NOTICE FOR LODE MINING CLAIM

NOTICE IS HEREBY GIVEN that the BL 35 lode mining claim has been located by **Teck American Incorporated** whose current mailing address is:
501 N. Riverpoint Blvd., Suite 300, Spokane, WA 99202

The general course of this claim is East to West and it is situated in Santa Cruz County, Arizona. This claim is 1500 feet in length and 600 feet in width constituting 300 feet on each side of the centerline. This claim runs from the location monument on which this location notice is posted approximately 20 feet due East to the East end line and 1480 feet due West to the West end line. This claim is marked by six monuments, one at each corner and one at the center of each end line of the claim.

The location monument on which this notice is posted is situated within Section 27, Township 23S, Range 16E, Gila and Salt River Base and Meridian, Arizona, and this claim encompasses portions of the following Quarter Section(s), Section(s), Township(s) and Range(s):


NE
SE 27, T.23S, R.16E
NW
SW

Gila and Salt River Base and Meridian, Arizona.

The locality of this claim with reference to some natural object or permanent monument and additional information (if any) concerning its locality are as follows: The northeast corner of the claim with reference to a permanent monument is:

4050 feet North and 13500 feet West from the surveyed northeast corner of Section 6, Township 24 South, Range 17 East.
DATED AND POSTED on the ground this 8/7/2016

AGENT (s)



David Morris

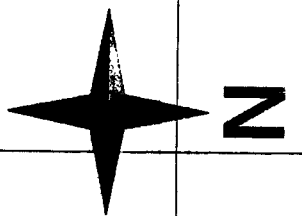
RECEIVED
BLM AZ STATE OFFICE

2016 AUG 29 AM 11: 59

PHOENIX, ARIZONA


BLM
Date
Stamp

AMC439054



RECEIVED
BLM AZ STATE OFFICE
2016 AUG 29 AM 11: 59

PHOENIX, ARIZONA



TECK AMERICAN INCORPORATED
501 N. RIVERPOINT BLVD., SUITE 300
SPOKANE, WASHINGTON 99202

BL CLAIMS
Santa Cruz County, Arizona

1000 ft

3000 ft

1/5

1/5

1/5

1/5

1/5

1/5

1/5

1/5

1/5

1/5

1/5

1/5

1/5

1/5

1/5

1/5

1/5

1/5

1/5

1/5

1/5

1/5

1/5

1/5

1/5

When recorded, return to:

Teck American Incorporated
501 North Riverpoint Blvd., Suite 300
Spokane, Washington 99202

LOCATION NOTICE FOR LODE MINING CLAIM

NOTICE IS HEREBY GIVEN that the BL 36 lode mining claim has been located by **Teck American Incorporated** whose current mailing address is:
501 N. Riverpoint Blvd., Suite 300, Spokane, WA 99202

The general course of this claim is East to West and it is situated in Santa Cruz County, Arizona. This claim is 1500 feet in length and 600 feet in width constituting 300 feet on each side of the centerline. This claim runs from the location monument on which this location notice is posted approximately 20 feet due West to the West end line and 1480 feet due East to the East end line. This claim is marked by six monuments, one at each corner and one at the center of each end line of the claim.

The location monument on which this notice is posted is situated within Section 26, Township 23S, Range 16E, Gila and Salt River Base and Meridian, Arizona, and this claim encompasses portions of the following Quarter Section(s), Section(s), Township(s) and Range(s):

NE
SE 27, T.23S, R.16E

NW


SW 26, T.23S, R.16E

Gila and Salt River Base and Meridian, Arizona.

The locality of this claim with reference to some natural object or permanent monument and additional information (if any) concerning its locality are as follows: The northeast corner of the claim with reference to a permanent monument is:

4050 feet North and 12000 feet West from the surveyed northeast corner of Section 6, Township 24 South, Range 17 East.
DATED AND POSTED on the ground this 8/7/2016

AGENT (s) _____



David Morris

Form MCF100
Revised July, 2000

RECEIVED
BLM AZ STATE OFFICE
2016 AUG 29 AM 11: 59
PHOENIX, ARIZONA
BLM
Date
Stamp

AMC439055

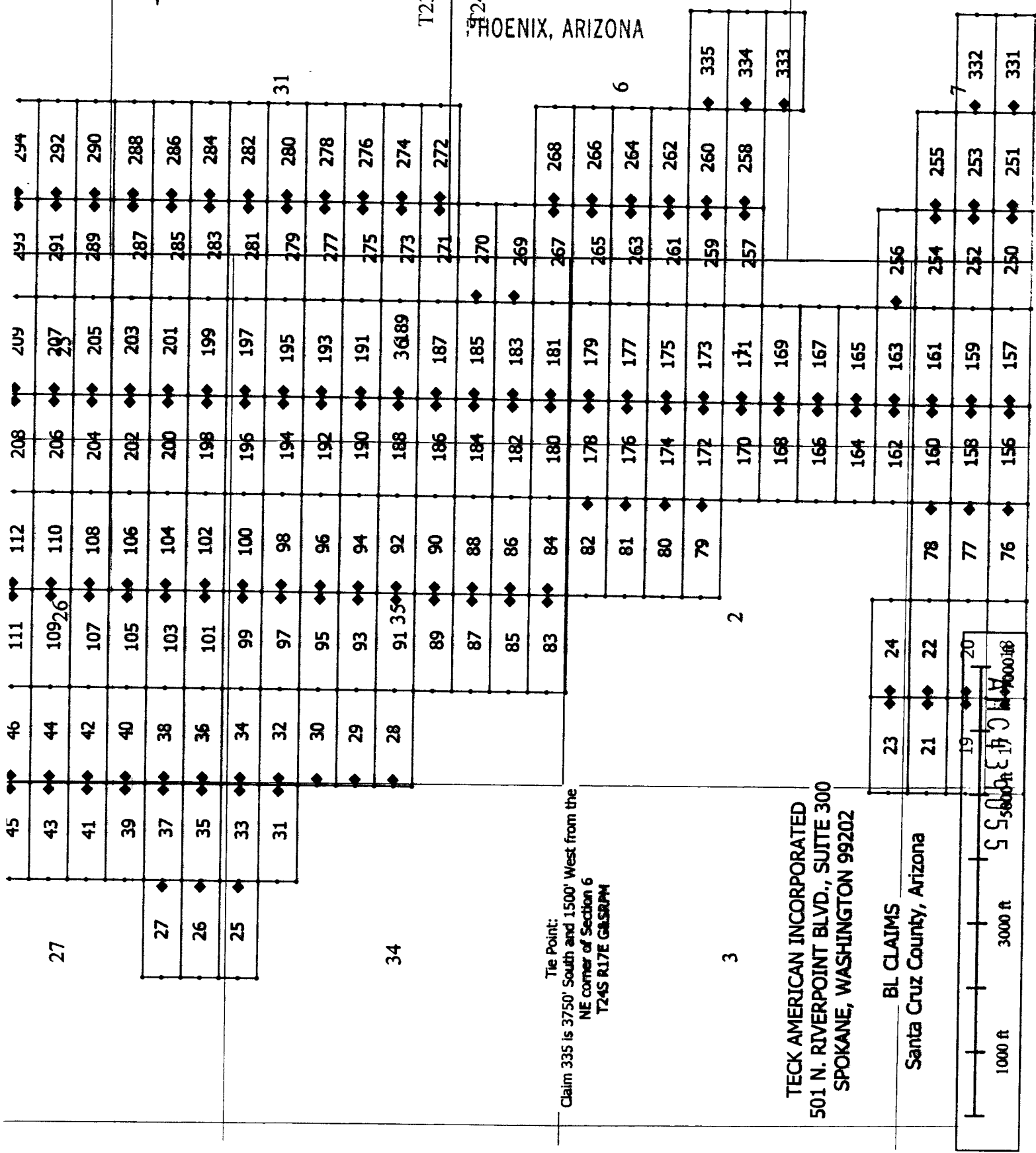
N



RECEIVED
BLM AZ STATE OFFICE

2024 AUG 29 PM 12:00
PHOENIX, ARIZONA

T23S



Tie Point:
Claim 335 is 3750' South and 1500' West from the
NE corner of Section 6
T24S R17E G&SRM

TECK AMERICAN INCORPORATED
501 N. RIVERPOINT BLVD., SUITE 300
SPOKANE, WASHINGTON 99202

BL CLAIMS
Santa Cruz County, Arizona



When recorded, return to

Teck American Incorporated
501 North Riverpoint Blvd., Suite 300
Spokane, Washington 99202

LOCATION NOTICE FOR LODE MINING CLAIM

NOTICE IS HEREBY GIVEN that the BL 37 lode mining claim has been located by **Teck American Incorporated** whose current mailing address is:
501 N. Riverpoint Blvd., Suite 300, Spokane, WA 99202

The general course of this claim is East to West and it is situated in Santa Cruz County, Arizona. This claim is 1500 feet in length and 600 feet in width constituting 300 feet on each side of the centerline. This claim runs from the location monument on which this location notice is posted approximately 20 feet due East to the East end line and 1480 feet due West to the West end line. This claim is marked by six monuments, one at each corner and one at the center of each end line of the claim.

The location monument on which this notice is posted is situated within Section 27, Township 23S, Range 16E, Gila and Salt River Base and Meridian, Arizona, and this claim encompasses portions of the following Quarter Section(s), Section(s), Township(s) and Range(s):


NE
SE 27, T.23S, R.16E
NW
SW

Gila and Salt River Base and Meridian, Arizona.

The locality of this claim with reference to some natural object or permanent monument and additional information (if any) concerning its locality are as follows: The northeast corner of the claim with reference to a permanent monument is:

4650 feet North and 13500 feet West from the surveyed northeast corner of Section 6, Township 24 South, Range 17 East.
DATED AND POSTED on the ground this 8/7/2016

AGENT (s)



David Morris

2016 AUG 29 PM 12:00
PHOENIX, ARIZONA

RECEIVED
BLM ARIZONA OFFICE
BLM
Date
Stamp

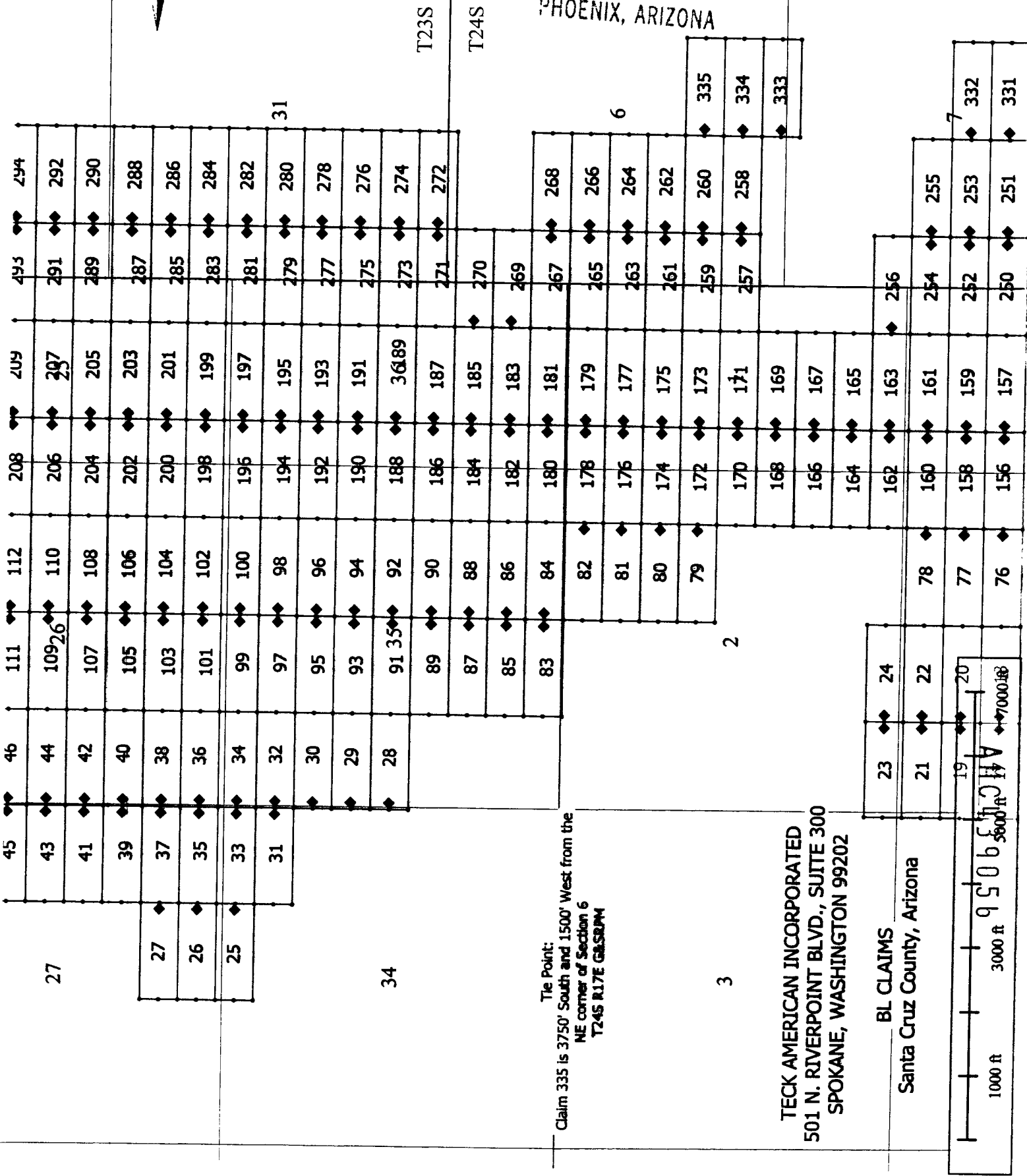
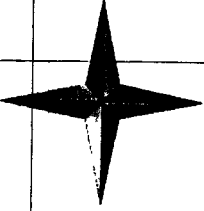
AMC439056

RECEIVED
DLM AZ STATE OFFICE

2016 AUG 29 PM 12:00

PHOENIX, ARIZONA

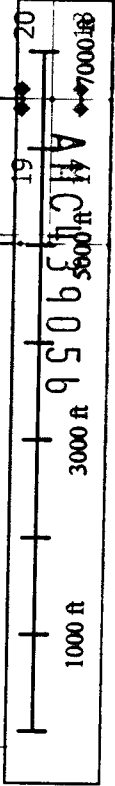
N



Tie Point:
Claim 335 is 3750' South and 1500' West from the
NE corner of Section 6
T24S R17E GRS/PM

TECK AMERICAN INCORPORATED
501 N. RIVERPOINT BLVD., SUITE 300
SPOKANE, WASHINGTON 99202

BL CLAIMS
Santa Cruz County, Arizona



When recorded, return to:

Teck American Incorporated
501 North Riverpoint Blvd., Suite 300
Spokane, Washington 99202

RECEIVED
BLM LAND OFFICE
2016 AUG 29 PM 12: 00
PHOENIX, ARIZONA

LOCATION NOTICE FOR LODE MINING CLAIM

NOTICE IS HEREBY GIVEN that the BL 38 lode mining claim has been located by **Teck American Incorporated** whose current mailing address is:
501 N. Riverpoint Blvd., Suite 300, Spokane, WA 99202

BLM
Date
Stamp

The general course of this claim is East to West and it is situated in Santa Cruz County, Arizona. This claim is 1500 feet in length and 600 feet in width constituting 300 feet on each side of the centerline. This claim runs from the location monument on which this location notice is posted approximately 20 feet due West to the West end line and 1480 feet due East to the East end line. This claim is marked by six monuments, one at each corner and one at the center of each end line of the claim.

The location monument on which this notice is posted is situated within Section 26, Township 23S, Range 16E, Gila and Salt River Base and Meridian, Arizona, and this claim encompasses portions of the following Quarter Section(s), Section(s), Township(s) and Range(s):

NE 27, T.23S, R.16E
NW
SW 26, T.23S, R.16E

Gila and Salt River Base and Meridian, Arizona.


The locality of this claim with reference to some natural object or permanent monument and additional information (if any) concerning its locality are as follows: The northeast corner of the claim with reference to a permanent monument is:

4650 feet North and 12000 feet West from the surveyed northeast corner of Section 6, Township 24 South, Range 17 East.
DATED AND POSTED on the ground this 8/7/2016

AGENT (s)


David Morris

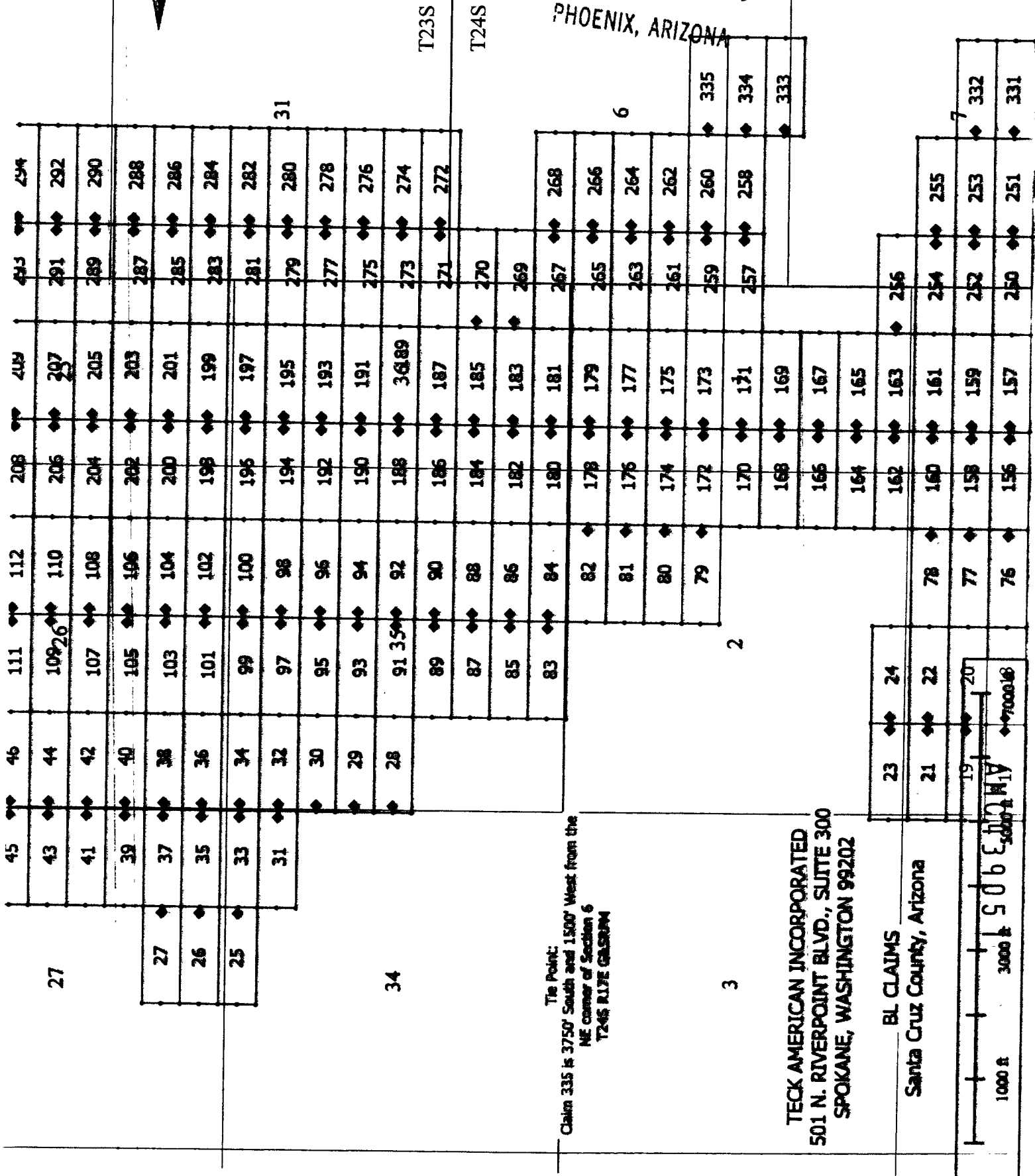
N



RECEIVED
BLM AZ STATE OFFICE

2016 AUG 29 PM 12:00

PHOENIX, ARIZONA



Tie Point:
Claim 335 is 3750' South and 1500' West from the
NE corner of Section 6
T24S R17E G4S30M4

TECK AMERICAN INCORPORATED
501 N. RIVERPOINT BLVD., SUITE 300
SPOKANE, WASHINGTON 99202

BL CLAIMS
Santa Cruz County, Arizona

1000 ft
3000 ft
SUBDIVISION
700016

When recorded, return to

Teck American Incorporated
501 North Riverpoint Blvd., Suite 300
Spokane, Washington 99202

LOCATION NOTICE FOR LODE MINING CLAIM

NOTICE IS HEREBY GIVEN that the BL 39 lode mining claim has been located by **Teck American Incorporated** whose current mailing address is:
501 N. Riverpoint Blvd., Suite 300, Spokane, WA 99202

The general course of this claim is East to West and it is situated in Santa Cruz County, Arizona. This claim is 1500 feet in length and 600 feet in width constituting 300 feet on each side of the centerline. This claim runs from the location monument on which this location notice is posted approximately 20 feet due East to the East end line and 1480 feet due West to the West end line. This claim is marked by six monuments, one at each corner and one at the center of each end line of the claim.

The location monument on which this notice is posted is situated within Section 27, Township 23S, Range 16E, Gila and Salt River Base and Meridian, Arizona, and this claim encompasses portions of the following Quarter Section(s), Section(s), Township(s) and Range(s):


NE
SE 27, T.23S, R.16E
NW
SW

Gila and Salt River Base and Meridian, Arizona.

The locality of this claim with reference to some natural object or permanent monument and additional information (if any) concerning its locality are as follows: The northeast corner of the claim with reference to a permanent monument is:

5250 feet North and 13500 feet West from the surveyed northeast corner of Section 6, Township 24 South, Range 17 East.
DATED AND POSTED on the ground this 8/7/2016

AGENT (s)


David Morris

Form MCF100
Revised July, 2000

RECEIVED
BLM AZ STATE OFFICE
2016 AUG 29 PM 12:00
PHOENIX, ARIZONA

BLM
Date
Stamp

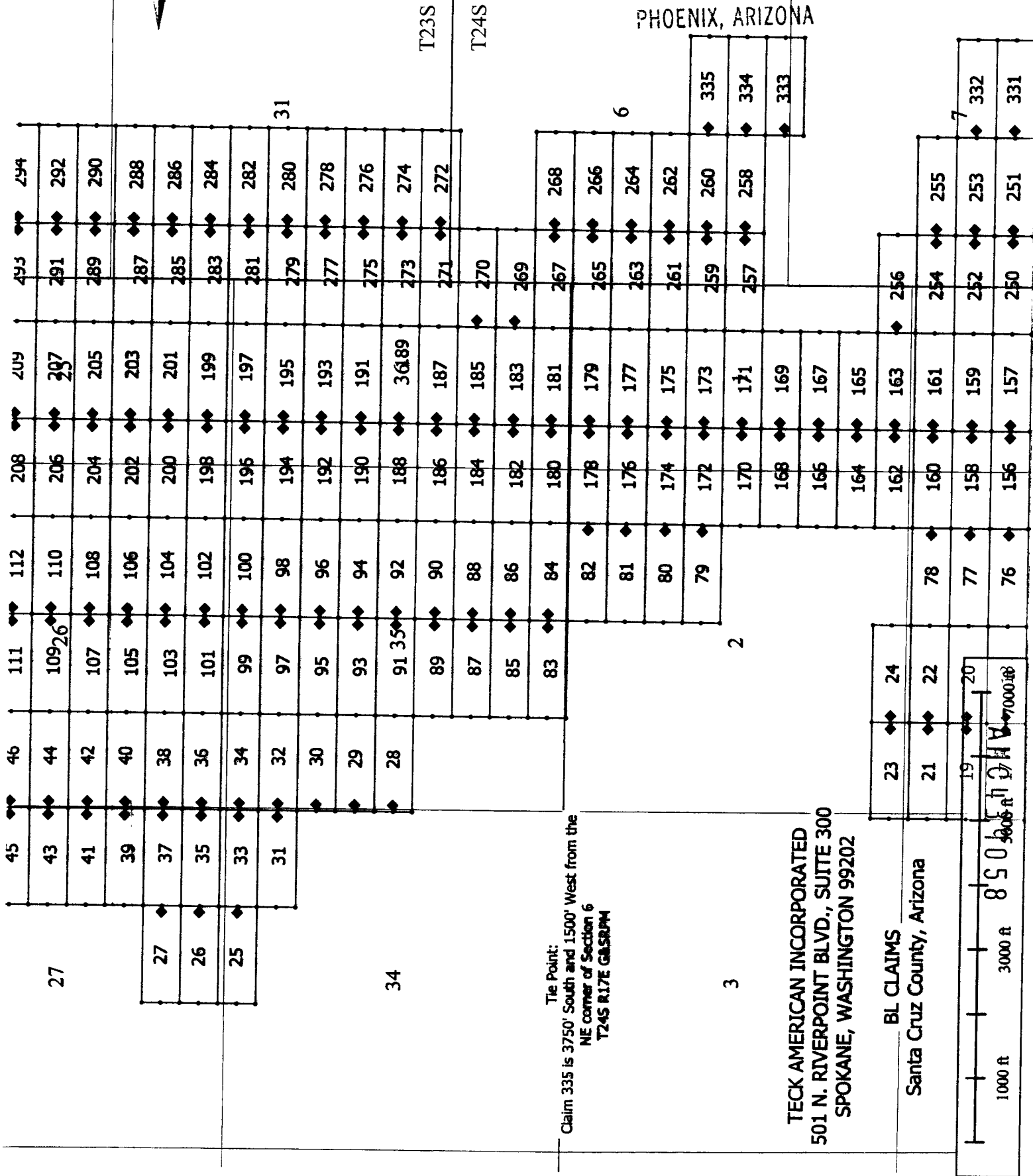

AMC439058

RECEIVED
BLM AZ STATE OFFICE

2016 AUG 29 PM 12:00

PHOENIX, ARIZONA

N



When recorded, return to:

Teck American Incorporated
501 North Riverpoint Blvd., Suite 300
Spokane, Washington 99202

BLM AZ
2016 AUG 29 PM 12: 00
PHOENIX, ARIZONA

BLM
Date
Stamp

LOCATION NOTICE FOR LODE MINING CLAIM

NOTICE IS HEREBY GIVEN that the BL 40 lode mining claim has been located by **Teck American Incorporated** whose current mailing address is:
501 N. Riverpoint Blvd., Suite 300, Spokane, WA 99202

The general course of this claim is East to West and it is situated in Santa Cruz County, Arizona. This claim is 1500 feet in length and 600 feet in width constituting 300 feet on each side of the centerline. This claim runs from the location monument on which this location notice is posted approximately 20 feet due West to the West end line and 1480 feet due East to the East end line. This claim is marked by six monuments, one at each corner and one at the center of each end line of the claim.

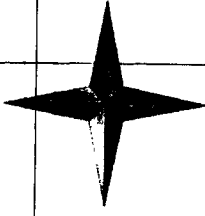
The location monument on which this notice is posted is situated within Section 26, Township 23S, Range 16E, Gila and Salt River Base and Meridian, Arizona, and this claim encompasses portions of the following Quarter Section(s), Section(s), Township(s) and Range(s):
NE
SE 27, T.23S, R.16E
NW
SW 26, T.23S, R.16E
Gila and Salt River Base and Meridian, Arizona.

The locality of this claim with reference to some natural object or permanent monument and additional information (if any) concerning its locality are as follows: The northeast corner of the claim with reference to a permanent monument is:

5250 feet North and 12000 feet West from the surveyed northeast corner of Section 6, Township 24 South, Range 17 East.
DATED AND POSTED on the ground this 8/7/2016

AGENT (s) David Morris
David Morris


N



RECEIVED
DLM AZ STATE OFFICE

2016 AUG 29 PM 12:00

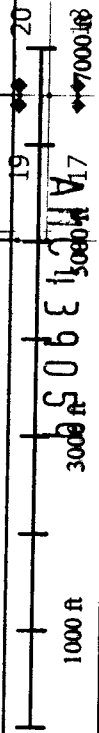
T24S
T12E S
COCHISE, ARIZONA



Tie Point:
Claim 335 is 3750' South and 1500' West from the
NE corner of Section 6
T24S R17E G&SRPM

TECK AMERICAN INCORPORATED
501 N. RIVERPOINT BLVD., SUITE 300
SPOKANE, WASHINGTON 99202

BL CLAIMS
Santa Cruz County, Arizona



When recorded, return to.

Teck American Incorporated
501 North Riverpoint Blvd., Suite 300
Spokane, Washington 99202

LOCATION NOTICE FOR LODE MINING CLAIM

NOTICE IS HEREBY GIVEN that the BL 41 lode mining claim has been located by **Teck American Incorporated** whose current mailing address is:
501 N. Riverpoint Blvd., Suite 300, Spokane, WA 99202

The general course of this claim is East to West and it is situated in Santa Cruz County, Arizona. This claim is 1500 feet in length and 600 feet in width constituting 300 feet on each side of the centerline. This claim runs from the location monument on which this location notice is posted approximately 20 feet due East to the East end line and 1480 feet due West to the West end line. This claim is marked by six monuments, one at each corner and one at the center of each end line of the claim.

The location monument on which this notice is posted is situated within Section 27, Township 23S, Range 16E, Gila and Salt River Base and Meridian, Arizona, and this claim encompasses portions of the following Quarter Section(s), Section(s), Township(s) and Range(s):

NE
SE 27, T.23S, R.16E
NW
SW

Gila and Salt River Base and Meridian, Arizona.

The locality of this claim with reference to some natural object or permanent monument and additional information (if any) concerning its locality are as follows: The northeast corner of the claim with reference to a permanent monument is:

5850 feet North and 13500 feet West from the surveyed northeast corner of Section 6, Township 24 South, Range 17 East.
DATED AND POSTED on the ground this 8/7/2016

AGENT (s) David Morris
David Morris

Form MCF100
Revised July, 2000

RECEIVED
BLM / PHOENIX OFFICE
2016 AUG 29 PM 12: 00
PHOENIX, ARIZONA

BLM
Date
Stamp

AMC439060

15

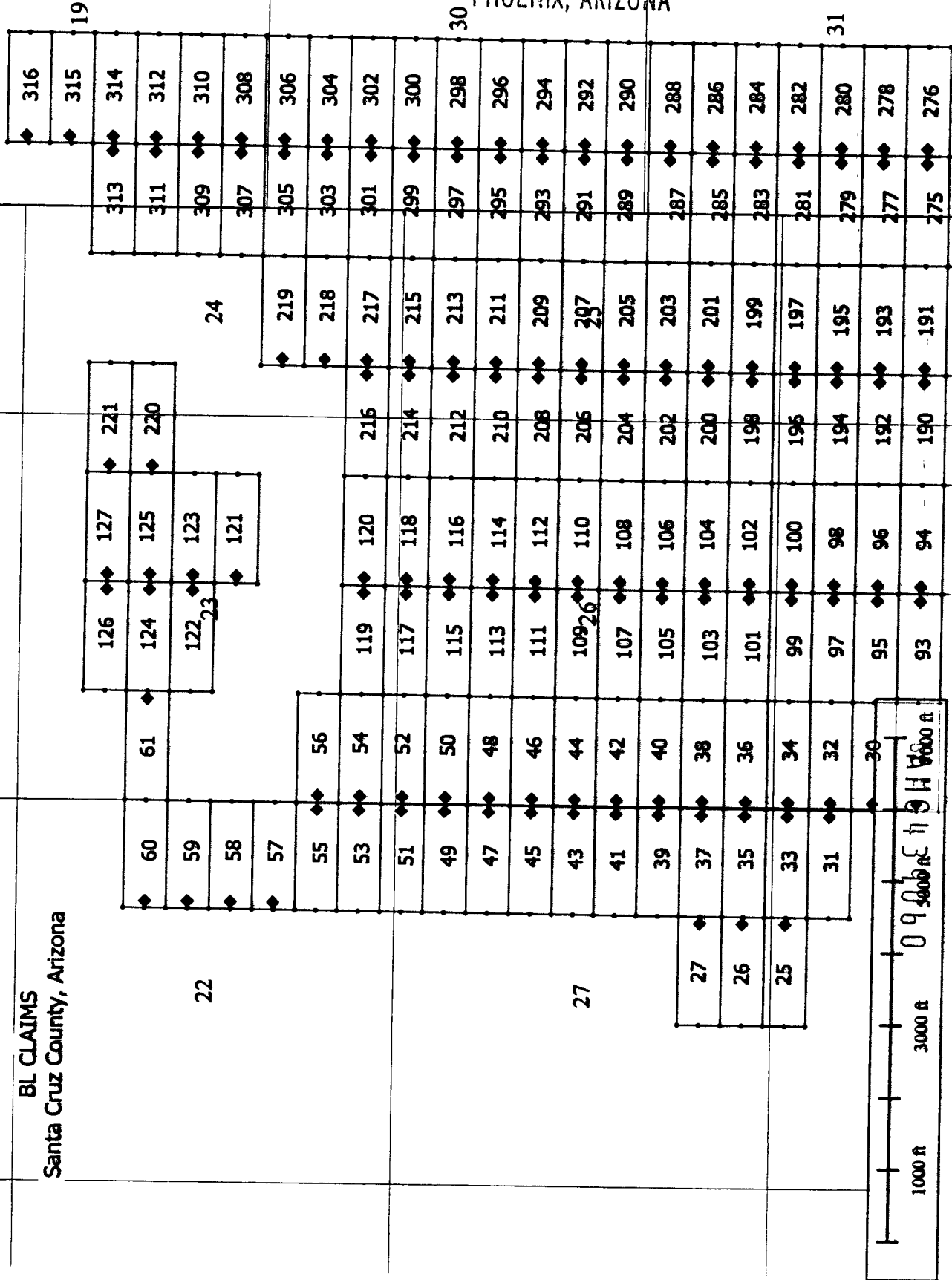
14

13

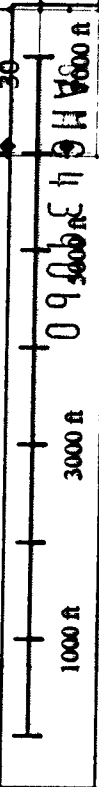
Claim 316 is 14250' North and 3000' West from the NE corner of Section 6 T24S R17E G&SRPM

16E TECK AMERICAN INCORPORATED
501 N. RIVERPOINT BLVD., SUITE 300
SPOKANE, WASHINGTON 99202

BL CLAIMS
Santa Cruz County, Arizona



RECEIVED
CLM AZ STATE OFFICE
2016 AUG 29 PM 12 01
PHOENIX, ARIZONA



When recorded, return to:

Teck American Incorporated
501 North Riverpoint Blvd., Suite 300
Spokane, Washington 99202

LOCATION NOTICE FOR LODE MINING CLAIM

NOTICE IS HEREBY GIVEN that the BL 42 lode mining claim has been located by **Teck American Incorporated** whose current mailing address is:
501 N. Riverpoint Blvd., Suite 300, Spokane, WA 99202

The general course of this claim is East to West and it is situated in Santa Cruz County, Arizona. This claim is 1500 feet in length and 600 feet in width constituting 300 feet on each side of the centerline. This claim runs from the location monument on which this location notice is posted approximately 20 feet due West to the West end line and 1480 feet due East to the East end line. This claim is marked by six monuments, one at each corner and one at the center of each end line of the claim.

The location monument on which this notice is posted is situated within Section 26, Township 23S, Range 16E, Gila and Salt River Base and Meridian, Arizona, and this claim encompasses portions of the following Quarter Section(s), Section(s), Township(s) and Range(s):

NE 27, T.23S, R.16E

NW

SW 26, T.23S, R.16E

Gila and Salt River Base and Meridian, Arizona.

The locality of this claim with reference to some natural object or permanent monument and additional information (if any) concerning its locality are as follows: The northeast corner of the claim with reference to a permanent monument is:

5850 feet North and 12000 feet West from the surveyed northeast corner of Section 6, Township 24 South, Range 17 East.
DATED AND POSTED on the ground this 8/7/2016

AGENT (s) _____



David Morris

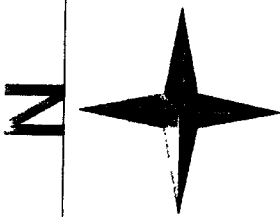
RECEIVED
BLM AZ STATE OFFICE
2016 AUG 29 PM 12: 01
PHOENIX, ARIZONA
BLM
Date
Stamp

AMC439061

15

14

13



RECEIVED
DLM AZ STATE OFFICE

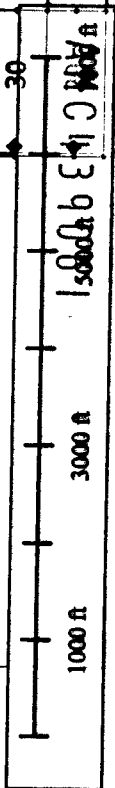
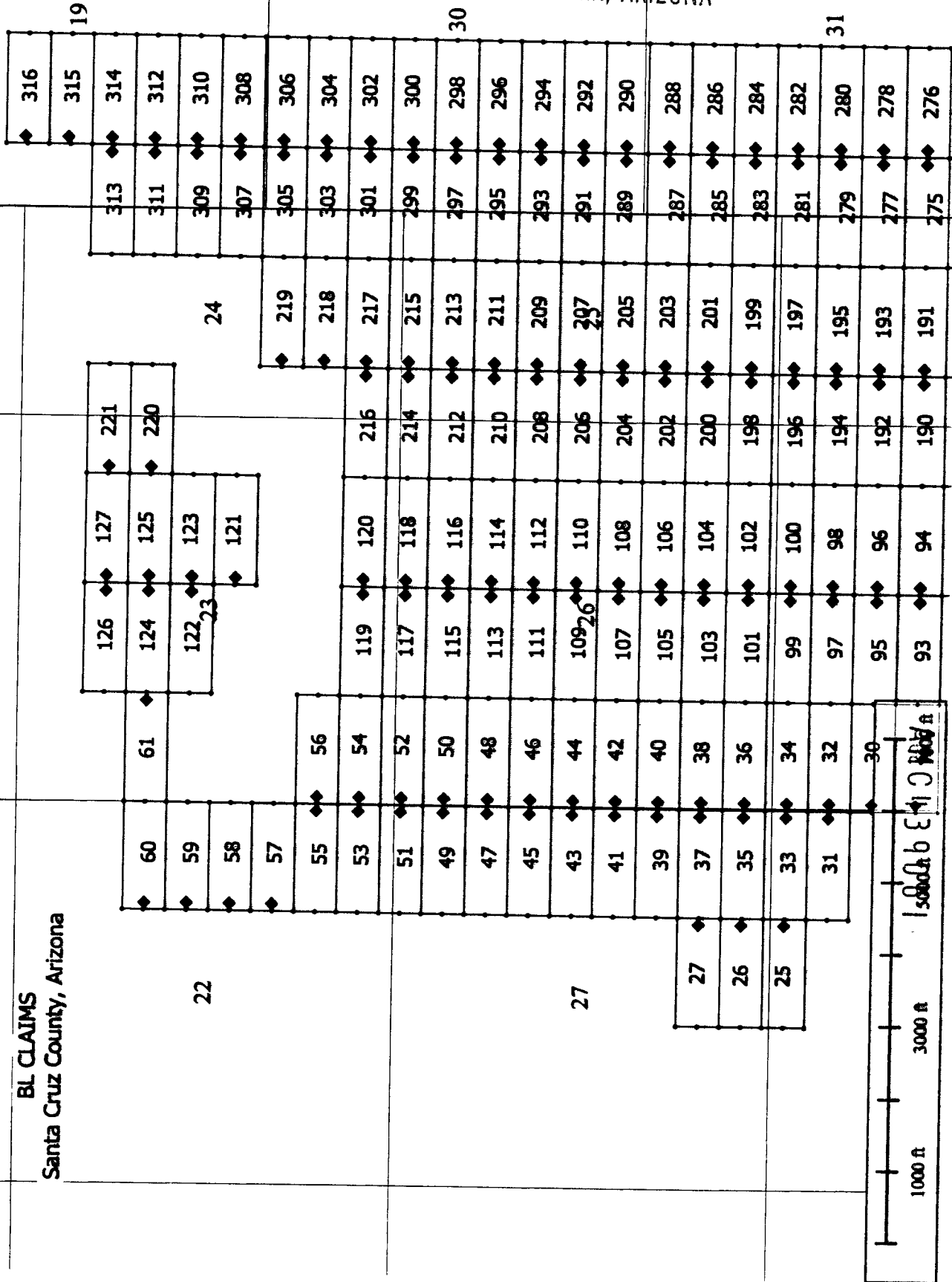
2016 AUG 29 PM 12:01

PHOENIX, ARIZONA

Claim 316 is 14250' North and 3000' West from the
NE corner of Section 6
T24S R17E GALSBDPM

16E TECK AMERICAN INCORPORATED
501 N. RIVERPOINT BLVD., SUITE 300
SPOKANE, WASHINGTON 99202

BL CLAIMS
Santa Cruz County, Arizona



When recorded, return to

Teck American Incorporated
501 North Riverpoint Blvd., Suite 300
Spokane, Washington 99202

LOCATION NOTICE FOR LODE MINING CLAIM

NOTICE IS HEREBY GIVEN that the BL 43 lode mining claim has been located by **Teck American Incorporated** whose current mailing address is:
501 N. Riverpoint Blvd., Suite 300, Spokane, WA 99202

The general course of this claim is East to West and it is situated in Santa Cruz County, Arizona. This claim is 1500 feet in length and 600 feet in width constituting 300 feet on each side of the centerline. This claim runs from the location monument on which this location notice is posted approximately 20 feet due East to the East end line and 1480 feet due West to the West end line. This claim is marked by six monuments, one at each corner and one at the center of each end line of the claim.

The location monument on which this notice is posted is situated within Section 27, Township 23S, Range 16E, Gila and Salt River Base and Meridian, Arizona, and this claim encompasses portions of the following Quarter Section(s), Section(s), Township(s) and Range(s):


NE 27, T.23S, R.16E
SE 27, T.23S, R.16E
NW
SW

Gila and Salt River Base and Meridian, Arizona.

The locality of this claim with reference to some natural object or permanent monument and additional information (if any) concerning its locality are as follows: The northeast corner of the claim with reference to a permanent monument is:

6450 feet North and 13500 feet West from the surveyed northeast corner of Section 6, Township 24 South, Range 17 East.
DATED AND POSTED on the ground this 8/7/2016

AGENT (s)


David Morris

Form MCF100
Revised July, 2000

RECEIVED
BLM ARIZONA OFFICE
2016 AUG 29 PM 12: 01
PHOENIX, ARIZONA

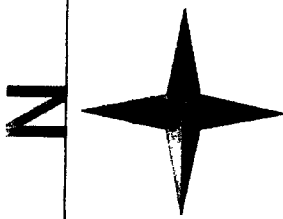
BLM
Date
Stamp

AMC439062

15

14

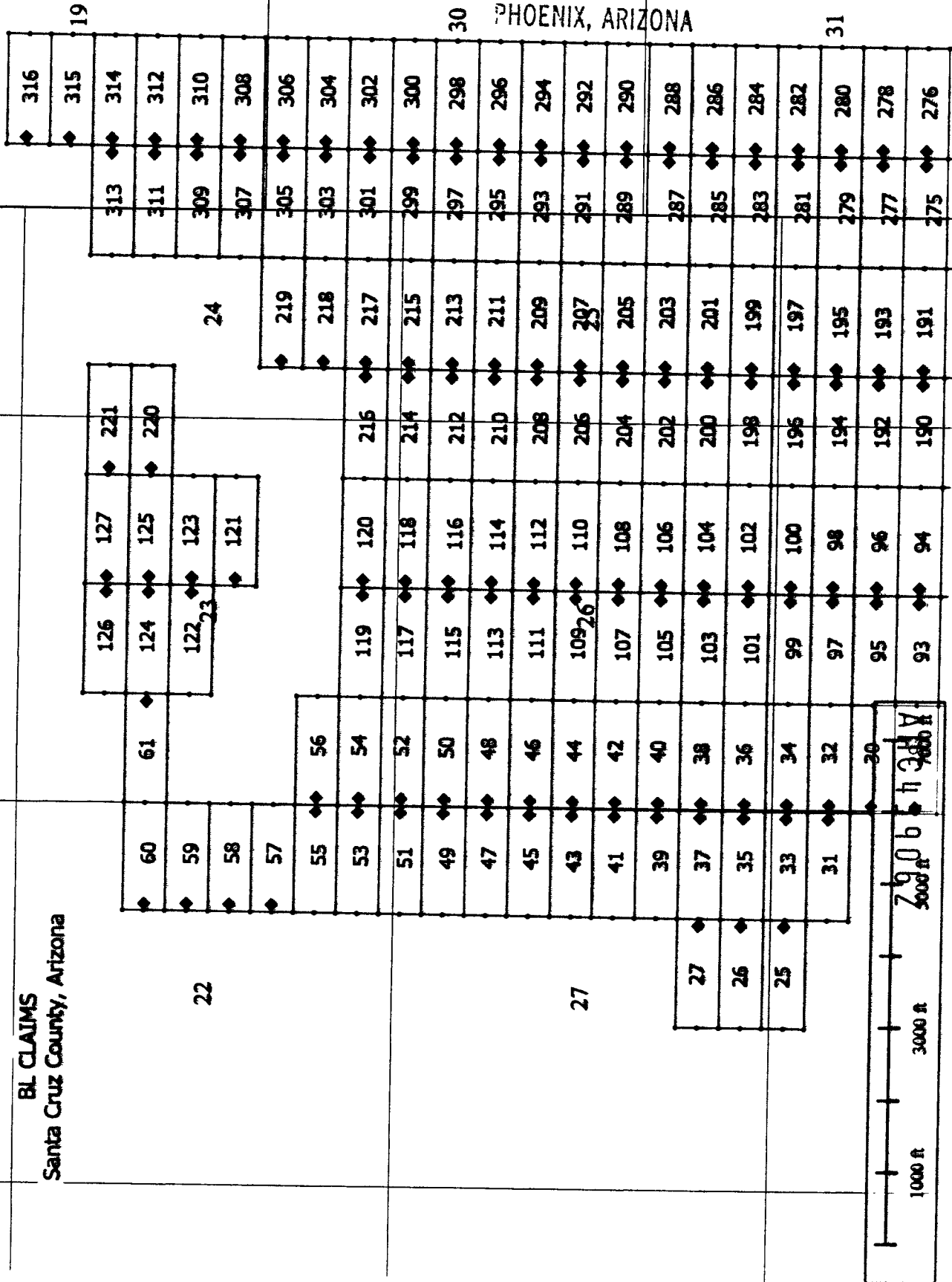
13



Claim 316 is 14250' North and 3000' West from the NE corner of Section 6 T24S R17E G4S3BDM

16E TECK AMERICAN INCORPORATED
501 N. RIVERPOINT BLVD., SUITE 300
SPOKANE, WASHINGTON 99202

BL CLAIMS
Santa Cruz County, Arizona



RECEIVED
OLM AZ STATE OFFICE

2016 AUG 29 PM 12:01

PHOENIX, ARIZONA



When recorded, return to:

Teck American Incorporated
501 North Riverpoint Blvd., Suite 300
Spokane, Washington 99202

RECEIVED
BLM AZ STATE OFFICE
2016 AUG 29 PM 12:01
PHOENIX, ARIZONA

BLM
Date
Stamp

LOCATION NOTICE FOR LODE MINING CLAIM

NOTICE IS HEREBY GIVEN that the BL 44 lode mining claim has been located by **Teck American Incorporated** whose current mailing address is:
501 N. Riverpoint Blvd., Suite 300, Spokane, WA 99202

The general course of this claim is East to West and it is situated in Santa Cruz County, Arizona. This claim is 1500 feet in length and 600 feet in width constituting 300 feet on each side of the centerline. This claim runs from the location monument on which this location notice is posted approximately 20 feet due West to the West end line and 1480 feet due East to the East end line. This claim is marked by six monuments, one at each corner and one at the center of each end line of the claim.

The location monument on which this notice is posted is situated within Section 26, Township 23S, Range 16E, Gila and Salt River Base and Meridian, Arizona, and this claim encompasses portions of the following Quarter Section(s), Section(s), Township(s) and Range(s):

- NE 27, T.23S, R.16E
- SE 27, T.23S, R.16E
- NW 26, T.23S, R.16E
- SW 26, T.23S, R.16E

Gila and Salt River Base and Meridian, Arizona.

The locality of this claim with reference to some natural object or permanent monument and additional information (if any) concerning its locality are as follows: The northeast corner of the claim with reference to a permanent monument is:

6450 feet North and 12000 feet West from the surveyed northeast corner of Section 6, Township 24 South, Range 17 East.
DATED AND POSTED on the ground this 8/7/2016

AGENT (s) David Morris
David Morris

AMC439063

15

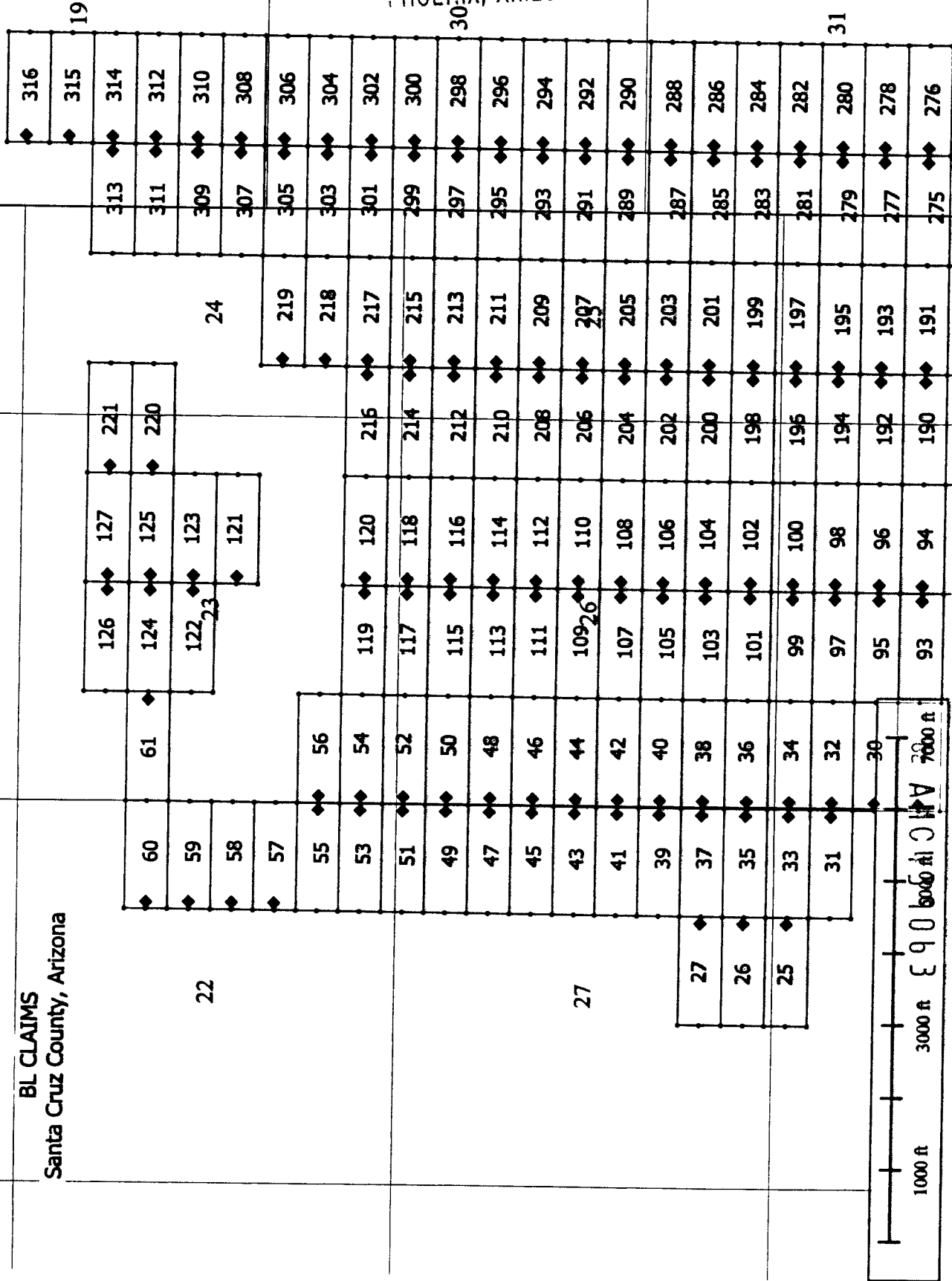

14

13

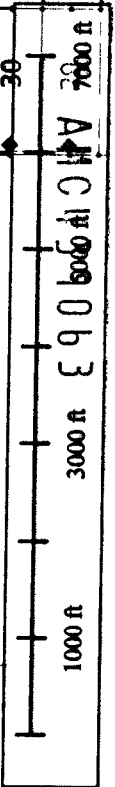
16E TECK AMERICAN INCORPORATED
501 N. RIVERPOINT BLVD., SUITE 300
SPOKANE, WASHINGTON 99202

BL CLAIMS
Santa Cruz County, Arizona

Claim 316 is 14250' North and 3000' West from the
NE corner of Section 6
T24S R17E GASBPM



RECEIVED
BLM AZ STATE OFFICE
2016 AUG 29 PM 12:01
PHOENIX, ARIZONA



When recorded, return to

Teck American Incorporated
501 North Riverpoint Blvd., Suite 300
Spokane, Washington 99202

LOCATION NOTICE FOR LODE MINING CLAIM

NOTICE IS HEREBY GIVEN that the BL 45 lode mining claim has been located by **Teck American Incorporated** whose current mailing address is:
501 N. Riverpoint Blvd., Suite 300, Spokane, WA 99202

The general course of this claim is East to West and it is situated in Santa Cruz County, Arizona. This claim is 1500 feet in length and 600 feet in width constituting 300 feet on each side of the centerline. This claim runs from the location monument on which this location notice is posted approximately 20 feet due East to the East end line and 1480 feet due West to the West end line. This claim is marked by six monuments, one at each corner and one at the center of each end line of the claim.

The location monument on which this notice is posted is situated within Section 27, Township 23S, Range 16E, Gila and Salt River Base and Meridian, Arizona, and this claim encompasses portions of the following Quarter Section(s), Section(s), Township(s) and Range(s):
NE 27, T.23S, R.16E


SE
NW
SW

Gila and Salt River Base and Meridian, Arizona.

The locality of this claim with reference to some natural object or permanent monument and additional information (if any) concerning its locality are as follows: The northeast corner of the claim with reference to a permanent monument is:

7050 feet North and 13500 feet West from the surveyed northeast corner of Section 6, Township 24 South, Range 17 East.
DATED AND POSTED on the ground this 8/7/2016

AGENT (s)



David Morris

RECEIVED
BLM AZ STATE OFFICE
2016 AUG 29 PM 12:01
PHOENIX, ARIZONA

BLM
Date
Stamp

AMC439064

15

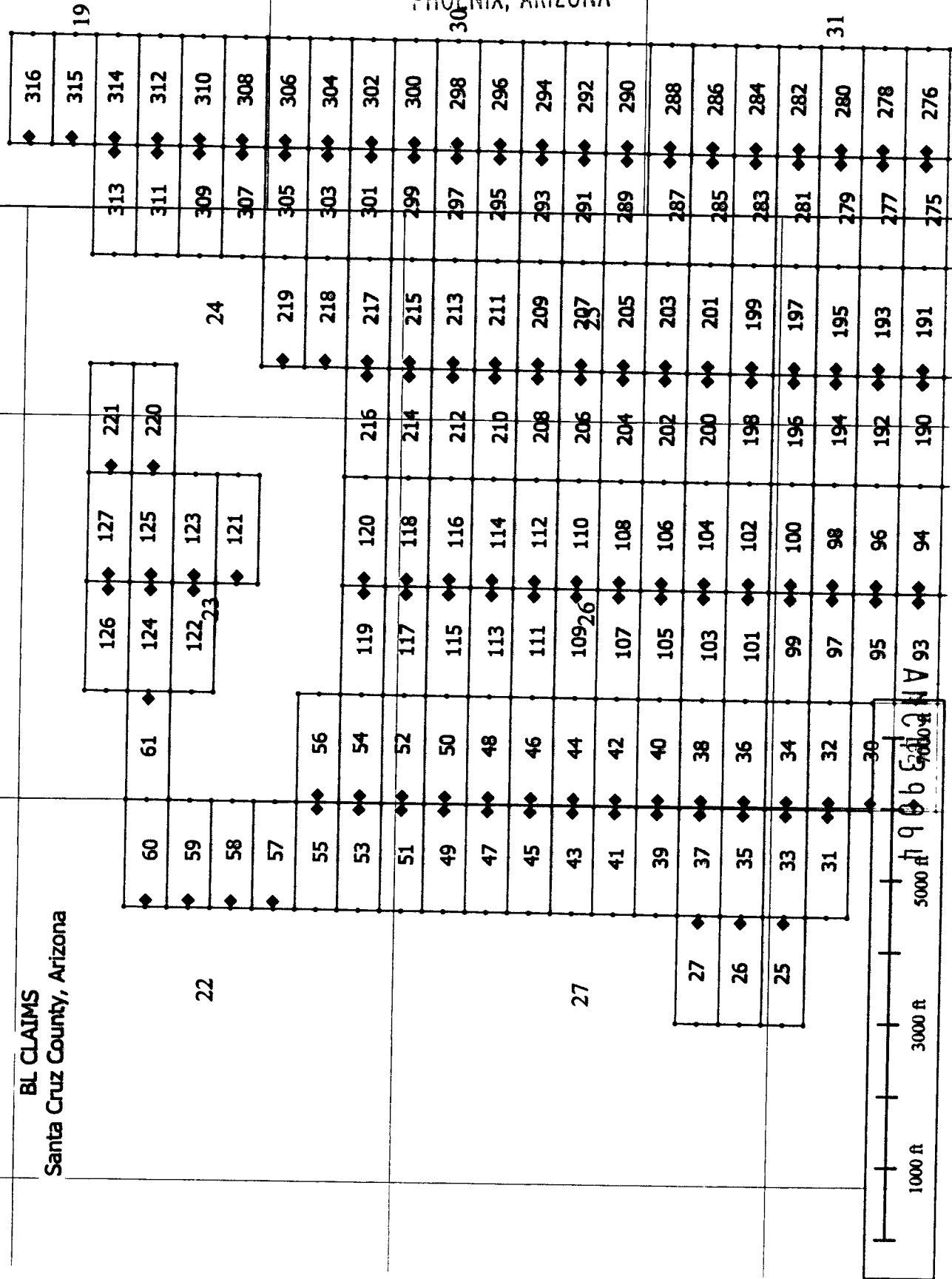

14

13

16E TECK AMERICAN INCORPORATED
501 N. RIVERPOINT BLVD., SUITE 300
SPOKANE, WASHINGTON 99202

BL CLAIMS
Santa Cruz County, Arizona

Claim 316 is 14250' North and 3000' West from the
Tie Point:
NE corner of Section 6
T24S R17E GMSBPM



When recorded, return to:

Teck American Incorporated
501 North Riverpoint Blvd., Suite 300
Spokane, Washington 99202

RECEIVED
BLM AZ OFFICE
2016 AUG 29 PM 12: 02
PHOENIX, ARIZONA

LOCATION NOTICE FOR LODE MINING CLAIM

NOTICE IS HEREBY GIVEN that the BL 46 lode mining claim has been located by **Teck American Incorporated** whose current mailing address is:
501 N. Riverpoint Blvd., Suite 300, Spokane, WA 99202

BLM
Date
Stamp

The general course of this claim is East to West and it is situated in Santa Cruz County, Arizona. This claim is 1500 feet in length and 600 feet in width constituting 300 feet on each side of the centerline. This claim runs from the location monument on which this location notice is posted approximately 20 feet due West to the West end line and 1480 feet due East to the East end line. This claim is marked by six monuments, one at each corner and one at the center of each end line of the claim.

The location monument on which this notice is posted is situated within Section 26, Township 23S, Range 16E, Gila and Salt River Base and Meridian, Arizona, and this claim encompasses portions of the following Quarter Section(s), Section(s), Township(s) and Range(s):
NE 27, T.23S, R.16E

SE
NW 26, T.23S, R.16E
SW

Gila and Salt River Base and Meridian, Arizona.

The locality of this claim with reference to some natural object or permanent monument and additional information (if any) concerning its locality are as follows: The northeast corner of the claim with reference to a permanent monument is:


7050 feet North and 12000 feet West from the surveyed northeast corner of Section 6, Township 24 South, Range 17 East.
DATED AND POSTED on the ground this 8/7/2016

AGENT (s) David Morris
David Morris

15

14

13



RECEIVED
BLM AZ STATE OFFICE

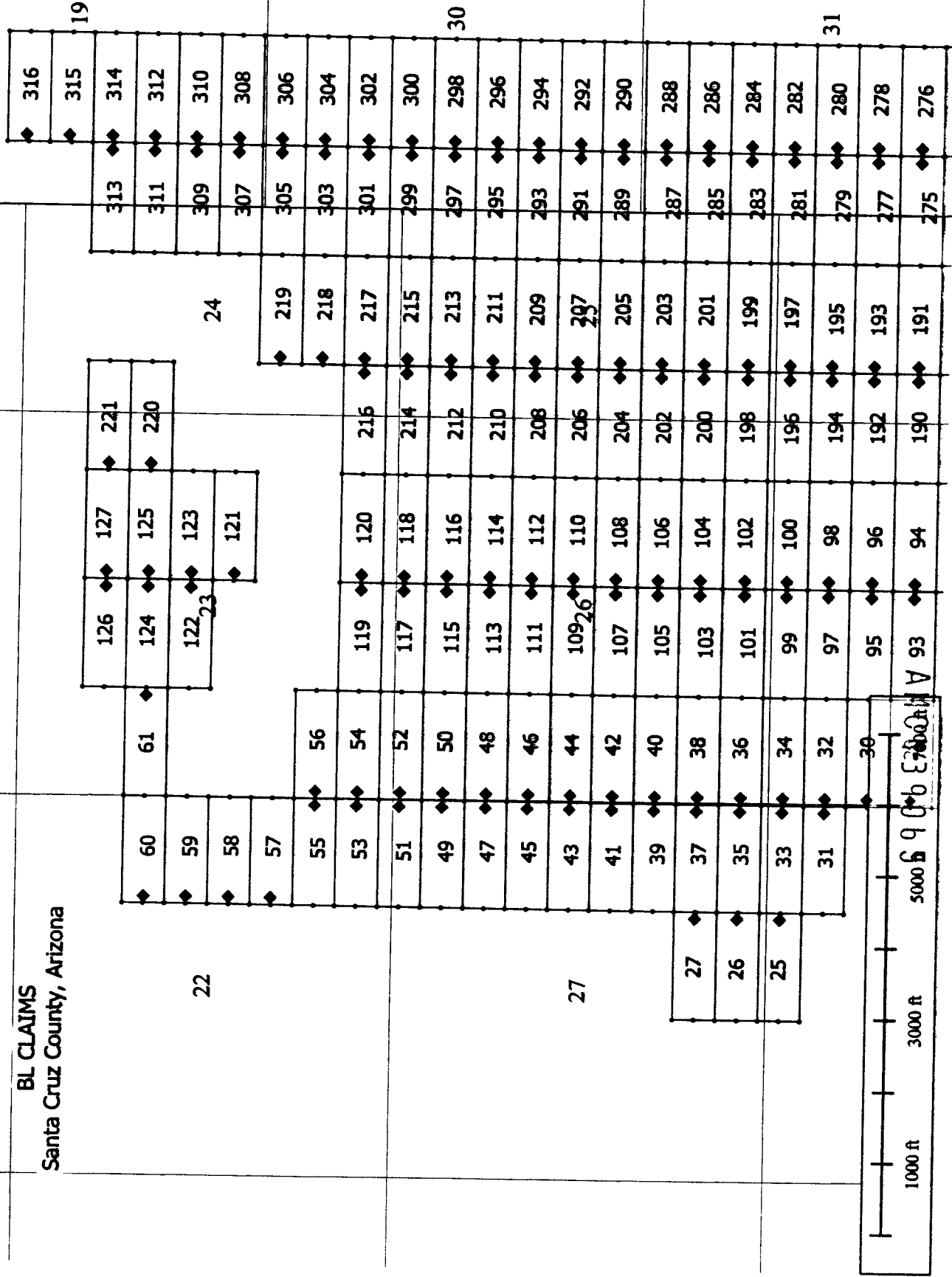
2014 AUG 29 PM 12:02

PHOENIX, ARIZONA

Claim 316 is 142.50' North and 3000' West from the
NE corner of Section 6
T24S R17E G&SRM4

16E TECK AMERICAN INCORPORATED
501 N. RIVERPOINT BLVD., SUITE 300
SPOKANE, WASHINGTON 99202

BL CLAIMS
Santa Cruz County, Arizona



1000 ft 3000 ft 5000 ft

When recorded, return to:

Teck American Incorporated
501 North Riverpoint Blvd., Suite 300
Spokane, Washington 99202

LOCATION NOTICE FOR LODE MINING CLAIM

NOTICE IS HEREBY GIVEN that the BL 47 lode mining claim has been located by **Teck American Incorporated** whose current mailing address is:
501 N. Riverpoint Blvd., Suite 300, Spokane, WA 99202

The general course of this claim is East to West and it is situated in Santa Cruz County, Arizona. This claim is 1500 feet in length and 600 feet in width constituting 300 feet on each side of the centerline. This claim runs from the location monument on which this location notice is posted approximately 20 feet due East to the East end line and 1480 feet due West to the West end line. This claim is marked by six monuments, one at each corner and one at the center of each end line of the claim.

The location monument on which this notice is posted is situated within Section 27, Township 23S, Range 16E, Gila and Salt River Base and Meridian, Arizona, and this claim encompasses portions of the following Quarter Section(s), Section(s), Township(s) and Range(s):
NE 27, T.23S, R.16E


SE
NW
SW

Gila and Salt River Base and Meridian, Arizona.

The locality of this claim with reference to some natural object or permanent monument and additional information (if any) concerning its locality are as follows: The northeast corner of the claim with reference to a permanent monument is:

7650 feet North and 13500 feet West from the surveyed northeast corner of Section 6, Township 24 South, Range 17 East.
DATED AND POSTED on the ground this 8/7/2016

AGENT (s)


David Morris

Form MCF100
Revised July, 2000

RECEIVED
BLM AZ DIST OFFICE
2016 AUG 29 PM 12:02
PHOENIX, ARIZONA


BLM
Date
Stamp

AMC439066

15

14

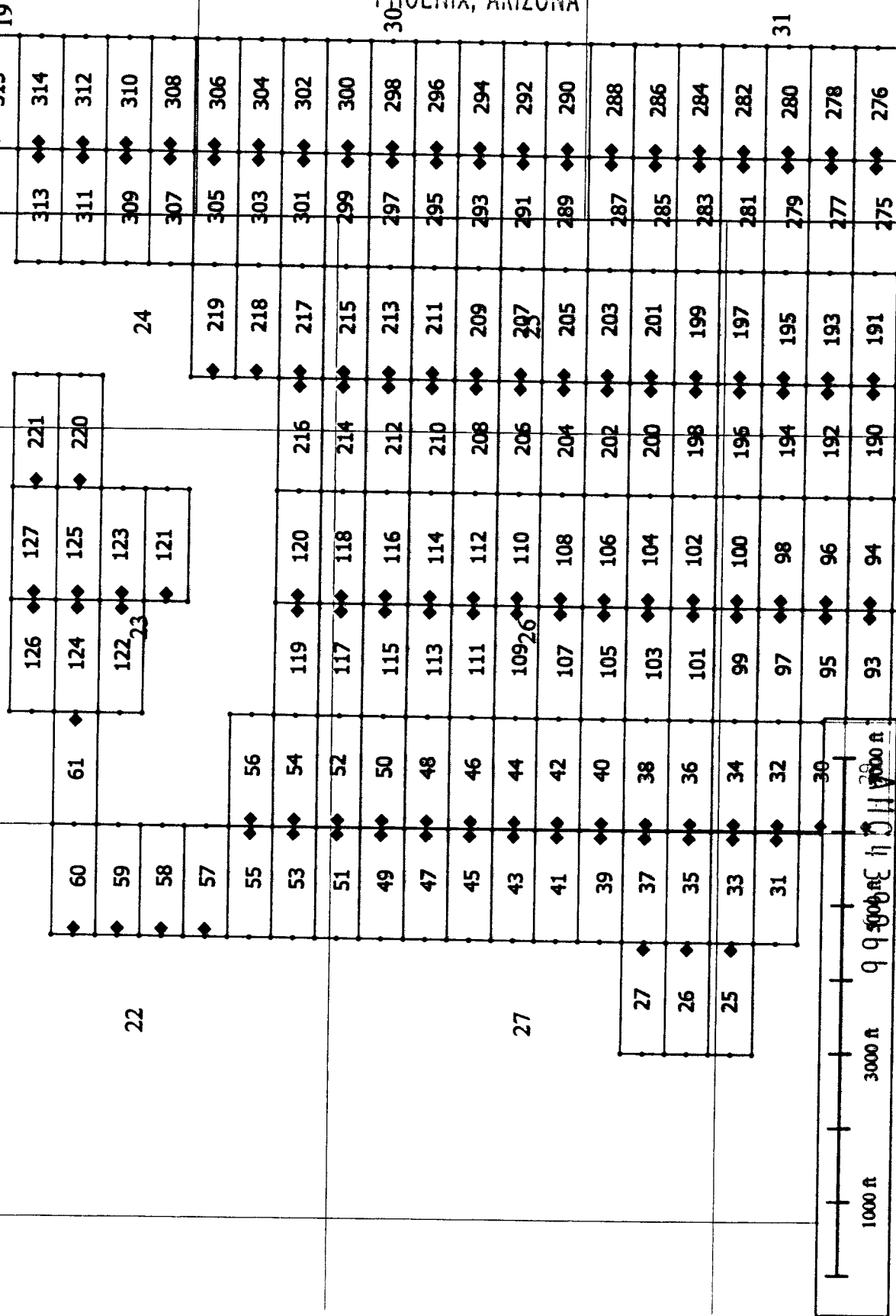
13



Claim 316 is 14250' North and 3000' West from the NE corner of Section 6 T24S R17E GASRPM

16E TECK AMERICAN INCORPORATED
501 N. RIVERPOINT BLVD., SUITE 300
SPOKANE, WASHINGTON 99202

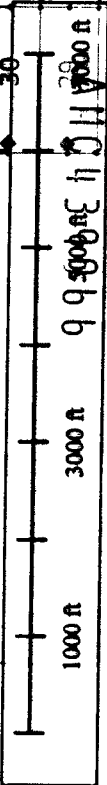
BL CLAIMS
Santa Cruz County, Arizona



RECEIVED
CLM A7 101 10 OFFICE

2016 AUG 29 PM 12:02

PHOENIX, ARIZONA



When recorded, return to:

Teck American Incorporated
501 North Riverpoint Blvd., Suite 300
Spokane, Washington 99202

RECEIVED
BLM ARIZONA OFFICE
2016 AUG 29 PM 12: 02
PHOENIX, ARIZONA
BLM
Date
Stamp

LOCATION NOTICE FOR LODE MINING CLAIM

NOTICE IS HEREBY GIVEN that the BL 48 lode mining claim has been located by **Teck American Incorporated** whose current mailing address is:
501 N. Riverpoint Blvd., Suite 300, Spokane, WA 99202

The general course of this claim is East to West and it is situated in Santa Cruz County, Arizona. This claim is 1500 feet in length and 600 feet in width constituting 300 feet on each side of the centerline. This claim runs from the location monument on which this location notice is posted approximately 20 feet due West to the West end line and 1480 feet due East to the East end line. This claim is marked by six monuments, one at each corner and one at the center of each end line of the claim.

The location monument on which this notice is posted is situated within Section 26, Township 23S, Range 16E, Gila and Salt River Base and Meridian, Arizona, and this claim encompasses portions of the following Quarter Section(s), Section(s), Township(s) and Range(s):
NE 27, T.23S, R.16E

SE
NW 26, T.23S, R.16E
SW

Gila and Salt River Base and Meridian, Arizona.

The locality of this claim with reference to some natural object or permanent monument and additional information (if any) concerning its locality are as follows: The northeast corner of the claim with reference to a permanent monument is:

7650 feet North and 12000 feet West from the surveyed northeast corner of Section 6, Township 24 South, Range 17 East.
DATED AND POSTED on the ground this 8/7/2016


AGENT (s) David Morris
David Morris

AMC439067

RECEIVED
BLM AZ CLAIMS OFFICE

2016 AUG 29 PM 12:02

PHOENIX, ARIZONA



13

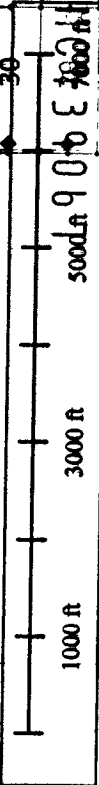
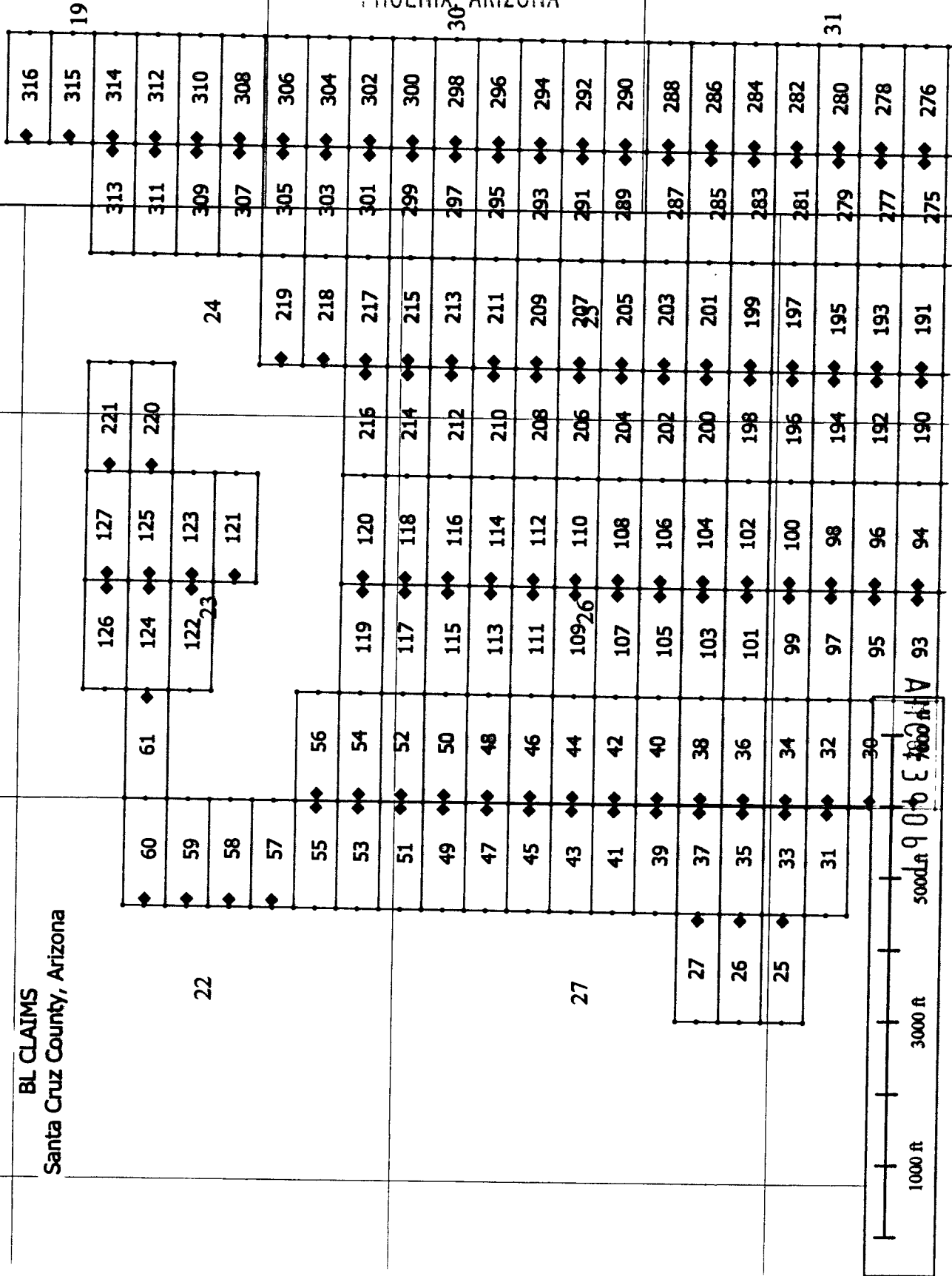
Tie Point:
Claim 316 is 142.50' North and 3000' West from the
NE corner of Section 6
T24S R17E GALSURM

14

15

16E TECK AMERICAN INCORPORATED
501 N. RIVERPOINT BLVD., SUITE 300
SPOKANE, WASHINGTON 99202

BL CLAIMS
Santa Cruz County, Arizona



When recorded, return to.

Teck American Incorporated
501 North Riverpoint Blvd., Suite 300
Spokane, Washington 99202

RECEIVED
BLM ARIZONA OFFICE
2016 AUG 29 PM 12:02
PHOENIX ARIZONA

BLM Date Stamp

LOCATION NOTICE FOR LODE MINING CLAIM

NOTICE IS HEREBY GIVEN that the BL 49 lode mining claim has been located by **Teck American Incorporated** whose current mailing address is:
501 N. Riverpoint Blvd., Suite 300, Spokane, WA 99202

The general course of this claim is East to West and it is situated in Santa Cruz County, Arizona. This claim is 1500 feet in length and 600 feet in width constituting 300 feet on each side of the centerline. This claim runs from the location monument on which this location notice is posted approximately 20 feet due East to the East end line and 1480 feet due West to the West end line. This claim is marked by six monuments, one at each corner and one at the center of each end line of the claim.

The location monument on which this notice is posted is situated within Section 27, Township 23S, Range 16E, Gila and Salt River Base and Meridian, Arizona, and this claim encompasses portions of the following Quarter Section(s), Section(s), Township(s) and Range(s):
NE 27, T.23S, R.16E

SE
NW
SW

Gila and Salt River Base and Meridian, Arizona.

The locality of this claim with reference to some natural object or permanent monument and additional information (if any) concerning its locality are as follows: The northeast corner of the claim with reference to a permanent monument is:

8250 feet North and 13500 feet West from the surveyed northeast corner of Section 6, Township 24 South, Range 17 East.
DATED AND POSTED on the ground this 8/7/2016

AGENT (s) David Morris
David Morris


15

14

13

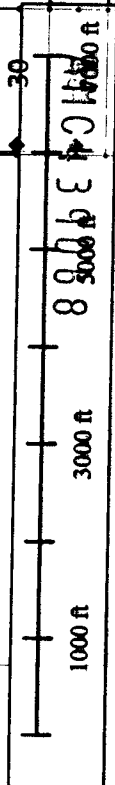
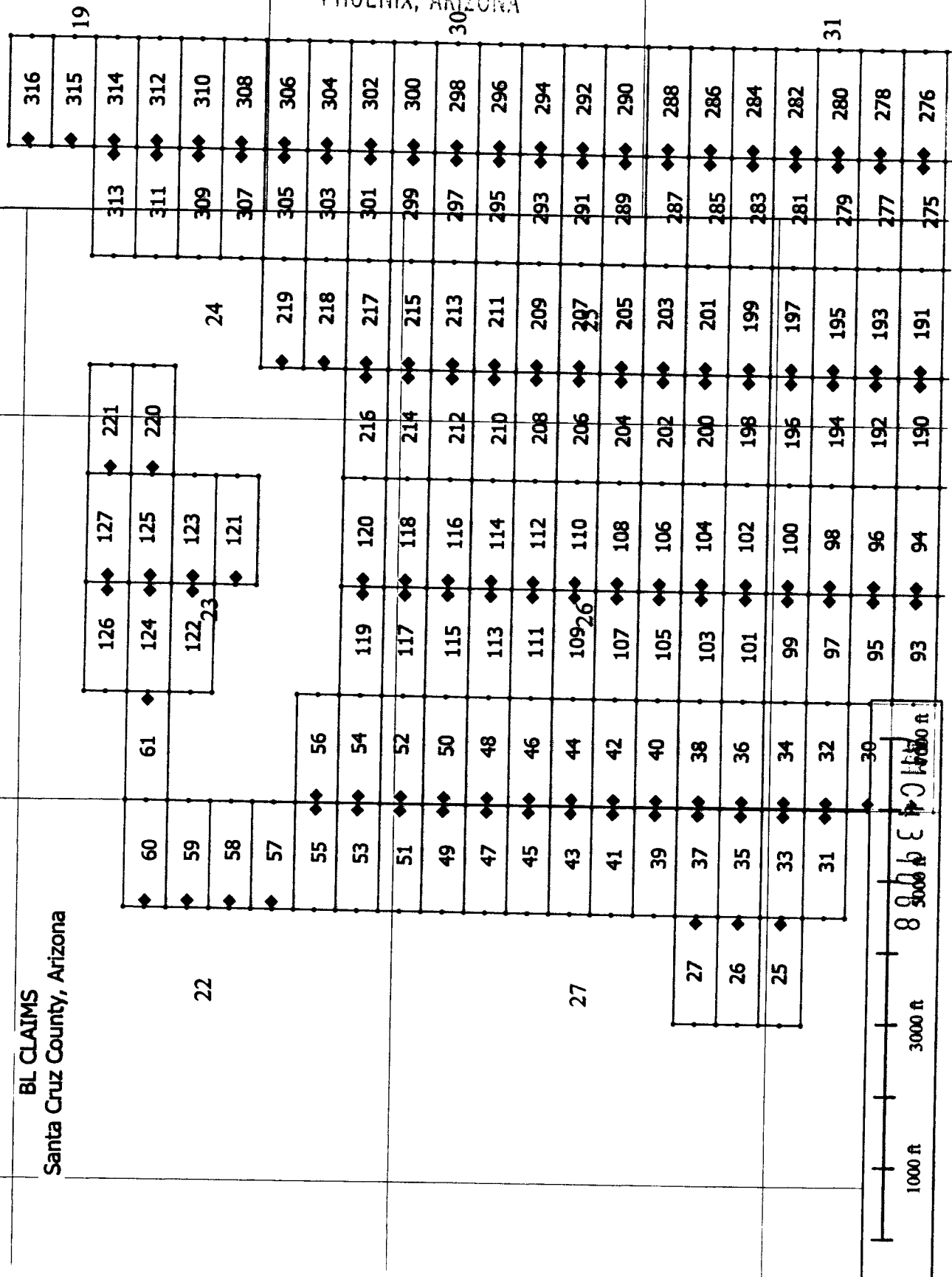
16E TECK AMERICAN INCORPORATED
501 N. RIVERPOINT BLVD., SUITE 300
SPOKANE, WASHINGTON 99202

BL CLAIMS
Santa Cruz County, Arizona



Claim 316 is 14250' North and 3000' West from the
NE corner of Section 6
T24S R17E GASRP4M

RECEIVED
BLM AZ STATE OFFICE
2016 AUG 29 PM 12:02
PHOENIX, ARIZONA



When recorded, return to:

Teck American Incorporated
501 North Riverpoint Blvd., Suite 300
Spokane, Washington 99202

RECEIVED
BLM AZ STATE OFFICE
2016 AUG 29 PM 12: 02
PHOENIX, ARIZONA

LOCATION NOTICE FOR LODE MINING CLAIM

NOTICE IS HEREBY GIVEN that the BL 50 lode mining claim has been located by **Teck American Incorporated** whose current mailing address is:
501 N. Riverpoint Blvd., Suite 300, Spokane, WA 99202

BLM
Date
Stamp

The general course of this claim is East to West and it is situated in Santa Cruz County, Arizona. This claim is 1500 feet in length and 600 feet in width constituting 300 feet on each side of the centerline. This claim runs from the location monument on which this location notice is posted approximately 20 feet due West to the West end line and 1480 feet due East to the East end line. This claim is marked by six monuments, one at each corner and one at the center of each end line of the claim.

The location monument on which this notice is posted is situated within Section 26, Township 23S, Range 16E, Gila and Salt River Base and Meridian, Arizona, and this claim encompasses portions of the following Quarter Section(s), Section(s), Township(s) and Range(s):
NE 27, T.23S, R.16E

SE
NW 26, T.23S, R.16E
SW

Gila and Salt River Base and Meridian, Arizona.

The locality of this claim with reference to some natural object or permanent monument and additional information (if any) concerning its locality are as follows: The northeast corner of the claim with reference to a permanent monument is:

8250 feet North and 12000 feet West from the surveyed northeast corner of Section 6, Township 24 South, Range 17 East.
DATED AND POSTED on the ground this 8/7/2016

AGENT (s) David Morris
David Morris

15


16E TECK AMERICAN INCORPORATED
501 N. RIVERPOINT BLVD., SUITE 300
SPOKANE, WASHINGTON 99202

BL CLAIMS
Santa Cruz County, Arizona

14

13

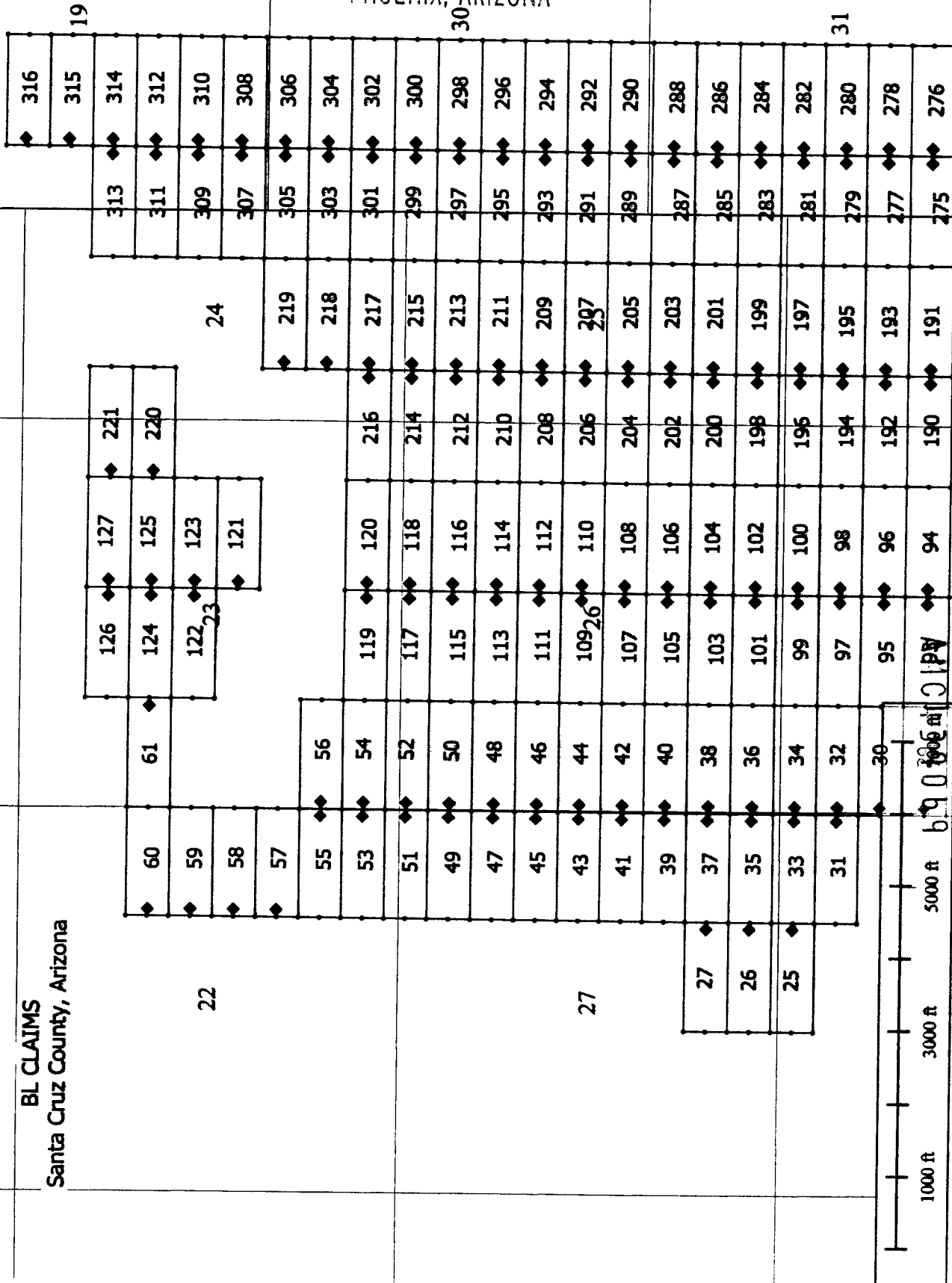
Tie Point:
Claim 316 is 14250' North and 3000' West from the
NE corner of Section 6
T24S R17E G4S00PM



RECEIVED
BLM AZ STATE OFFICE

2016 AUG 29 PM 12:02

PHOENIX, ARIZONA



1000 ft 3000 ft 5000 ft
6901006 m/c/p/y

When recorded, return to

Teck American Incorporated
501 North Riverpoint Blvd., Suite 300
Spokane, Washington 99202

LOCATION NOTICE FOR LODE MINING CLAIM

NOTICE IS HEREBY GIVEN that the BL 51 lode mining claim has been located by **Teck American Incorporated** whose current mailing address is:
501 N. Riverpoint Blvd., Suite 300, Spokane, WA 99202

The general course of this claim is East to West and it is situated in Santa Cruz County, Arizona. This claim is 1500 feet in length and 600 feet in width constituting 300 feet on each side of the centerline. This claim runs from the location monument on which this location notice is posted approximately 20 feet due East to the East end line and 1480 feet due West to the West end line. This claim is marked by six monuments, one at each corner and one at the center of each end line of the claim.

The location monument on which this notice is posted is situated within Section 27, Township 23S, Range 16E, Gila and Salt River Base and Meridian, Arizona, and this claim encompasses portions of the following Quarter Section(s), Section(s), Township(s) and Range(s):
NE 27, T.23S, R.16E
SE 22, T.23S, R.16E
NW
SW

Gila and Salt River Base and Meridian, Arizona.

The locality of this claim with reference to some natural object or permanent monument and additional information (if any) concerning its locality are as follows: The northeast corner of the claim with reference to a permanent monument is:

8850 feet North and 13500 feet West from the surveyed northeast corner of Section 6, Township 24 South, Range 17 East.
DATED AND POSTED on the ground this 8/7/2016

AGENT (s)


David Morris

Form MCF100
Revised July, 2000

RECEIVED
BLM AZ STATE OFFICE
2016 AUG 29 PM 12:03
PHOENIX, ARIZONA

BLM
Date
Stamp

AMC439070

15

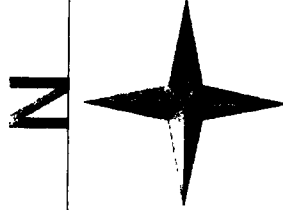
14

13

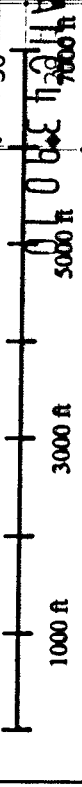
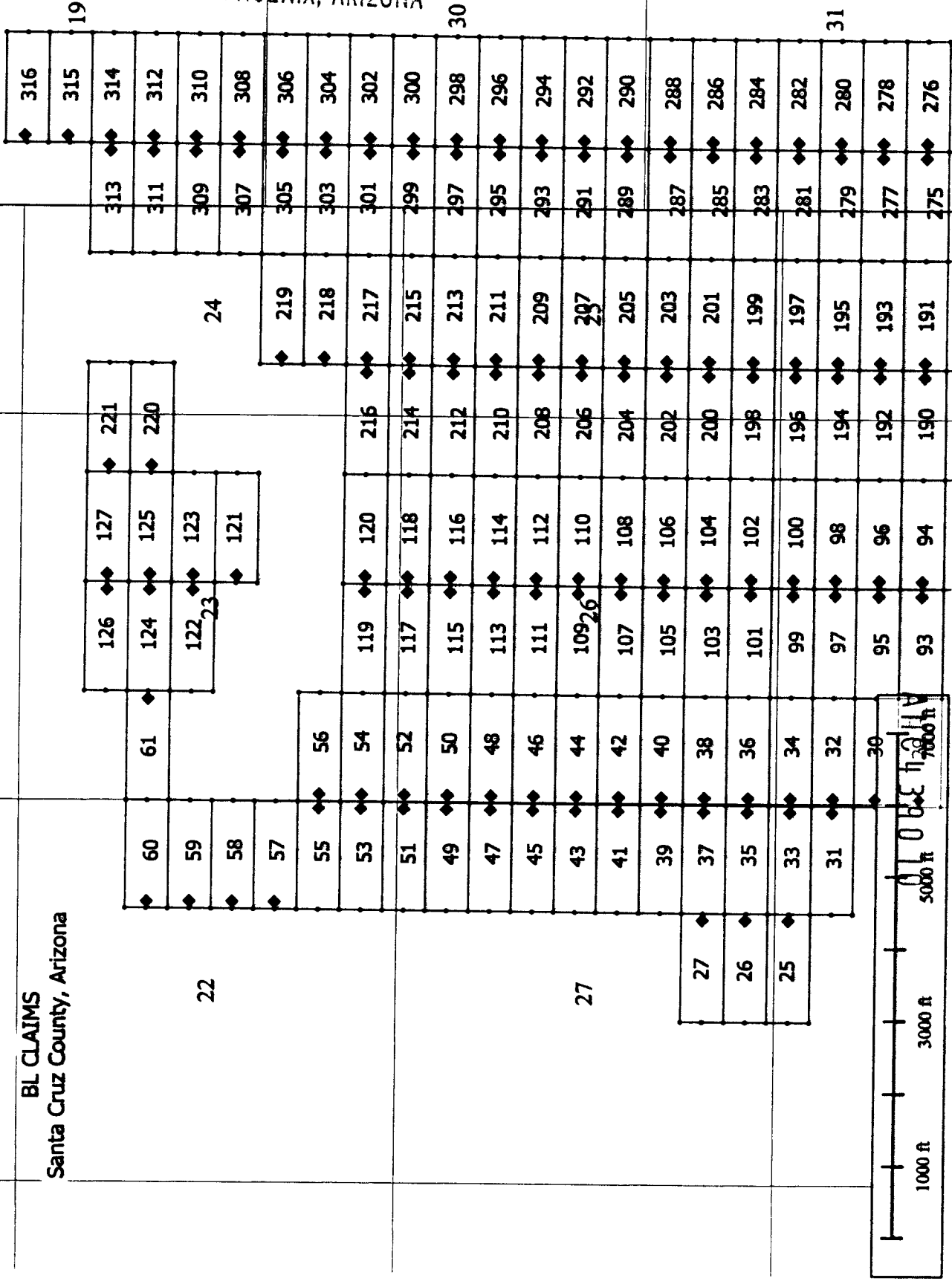
16E TECK AMERICAN INCORPORATED
501 N. RIVERPOINT BLVD., SUITE 300
SPOKANE, WASHINGTON 99202

BL CLAIMS
Santa Cruz County, Arizona

Claim 316 is 14250' North and 3000' West from the
NE corner of Section 6
T24S R17E G&SRPM



RECEIVED
CLM AZ STATE OFFICE
2016 AUG 29 PM 12:03
PHOENIX, ARIZONA



When recorded, return to:

Teck American Incorporated
501 North Riverpoint Blvd., Suite 300
Spokane, Washington 99202

LOCATION NOTICE FOR LODE MINING CLAIM

NOTICE IS HEREBY GIVEN that the BL 52 lode mining claim has been located by **Teck American Incorporated** whose current mailing address is:
501 N. Riverpoint Blvd., Suite 300, Spokane, WA 99202

The general course of this claim is East to West and it is situated in Santa Cruz County, Arizona. This claim is 1500 feet in length and 600 feet in width constituting 300 feet on each side of the centerline. This claim runs from the location monument on which this location notice is posted approximately 20 feet due West to the West end line and 1480 feet due East to the East end line. This claim is marked by six monuments, one at each corner and one at the center of each end line of the claim.

The location monument on which this notice is posted is situated within Section 26, Township 23S, Range 16E, Gila and Salt River Base and Meridian, Arizona, and this claim encompasses portions of the following Quarter Section(s), Section(s), Township(s) and Range(s):
NE 27, T.23S, R.16E
SE 22, T.23S, R.16E
NW 26, T.23S, R.16E
SW 23, T.23S, R.16E
Gila and Salt River Base and Meridian, Arizona.

The locality of this claim with reference to some natural object or permanent monument and additional information (if any) concerning its locality are as follows: The northeast corner of the claim with reference to a permanent monument is:

8850 feet North and 12000 feet West from the surveyed northeast corner of Section 6, Township 24 South, Range 17 East.
DATED AND POSTED on the ground this 8/7/2016

AGENT (s) _____



David Morris


RECEIVED
BLM AZ STATE OFFICE
2016 AUG 29 PM 12: 03
PHOENIX, ARIZONA
BLM
Date
Stamp

AMC439071

15

14

13



RECEIVED
DLM AZ STATE OFFICE

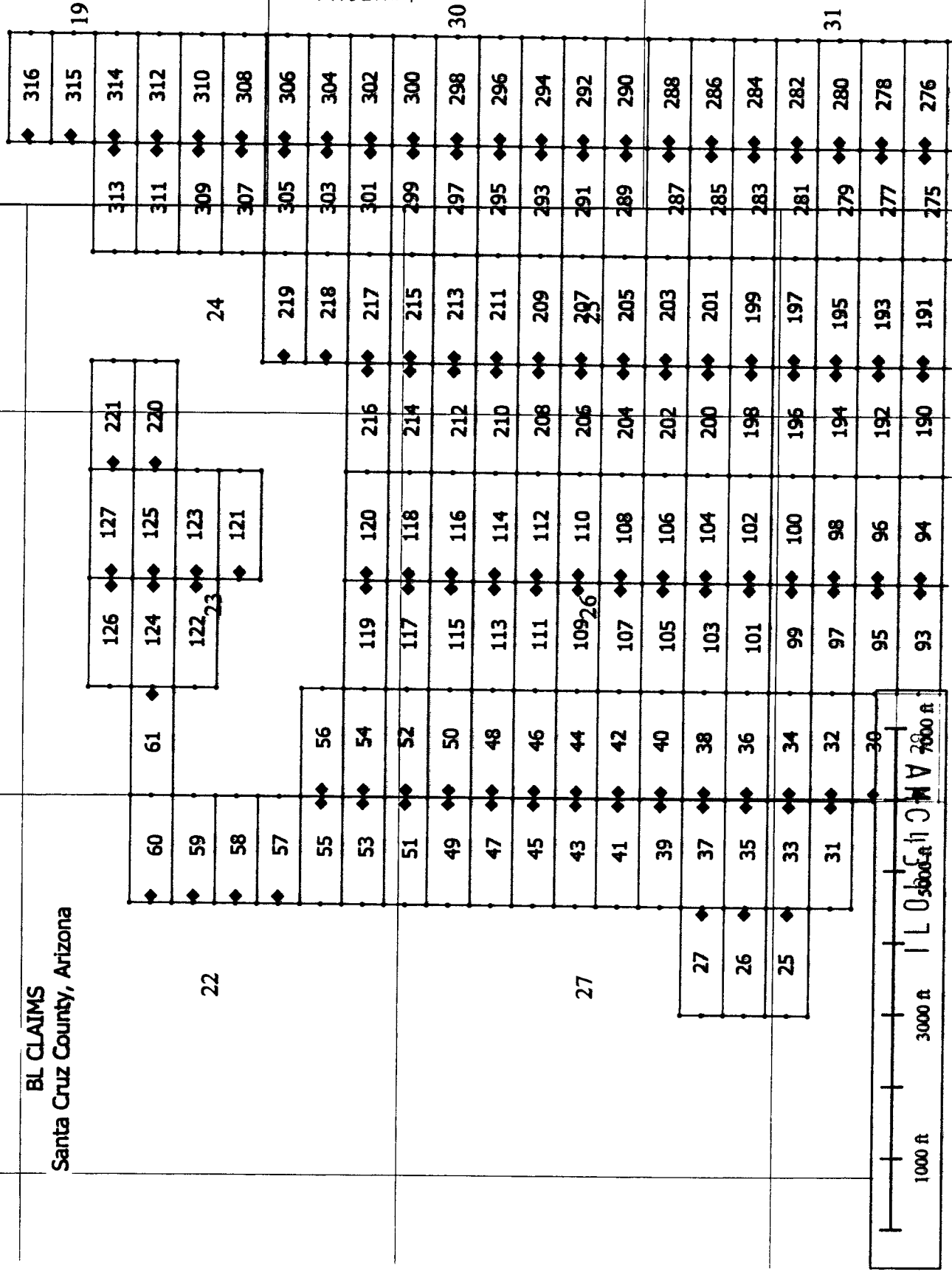
2016 AUG 29 PM 12:03

PHOENIX, ARIZONA

Claim 316 is 14250' North and 3000' West from the
NE corner of Section 6
T24S R17E G&SRPM

16E TECK AMERICAN INCORPORATED
501 N. RIVERPOINT BLVD., SUITE 300
SPOKANE, WASHINGTON 99202

BL CLAIMS
Santa Cruz County, Arizona



When recorded, return to.

Teck American Incorporated
501 North Riverpoint Blvd., Suite 300
Spokane, Washington 99202

LOCATION NOTICE FOR LODE MINING CLAIM

NOTICE IS HEREBY GIVEN that the BL 53 lode mining claim has been located by **Teck American Incorporated** whose current mailing address is:

501 N. Riverpoint Blvd., Suite 300, Spokane, WA 99202

The general course of this claim is East to West and it is situated in Santa Cruz County, Arizona. This claim is 1500 feet in length and 600 feet in width constituting 300 feet on each side of the centerline. This claim runs from the location monument on which this location notice is posted approximately 20 feet due East to the East end line and 1480 feet due West to the West end line. This claim is marked by six monuments, one at each corner and one at the center of each end line of the claim.

The location monument on which this notice is posted is situated within Section 22, Township 23S, Range 16E, Gila and Salt River Base and Meridian, Arizona, and this claim encompasses portions of the following Quarter Section(s), Section(s), Township(s) and Range(s):

NE
SE 22, T.23S, R.16E
NW
SW

Gila and Salt River Base and Meridian, Arizona.

The locality of this claim with reference to some natural object or permanent monument and additional information (if any) concerning its locality are as follows: The northeast corner of the claim with reference to a permanent monument is:

9450 feet North and 13500 feet West from the surveyed **northeast corner of Section 6, Township 24 South, Range 17 East.**
DATED AND POSTED on the ground this 8/7/2016

AGENT (s) _____


David Morris

Form MCF100
Revised July, 2000

RECEIVED
BLM AZ STATE OFFICE
2016 AUG 29 PM 12:03
PHOENIX, ARIZONA

AMC439072

15

16E TECK AMERICAN INCORPORATED
501 N. RIVERPOINT BLVD., SUITE 300
SPOKANE, WASHINGTON 99202

BL CLAIMS
Santa Cruz County, Arizona


14

Claim 316 is 14250' North and 3000' West from the
NE corner of Section 6
T24S R17E GALS2PM

13

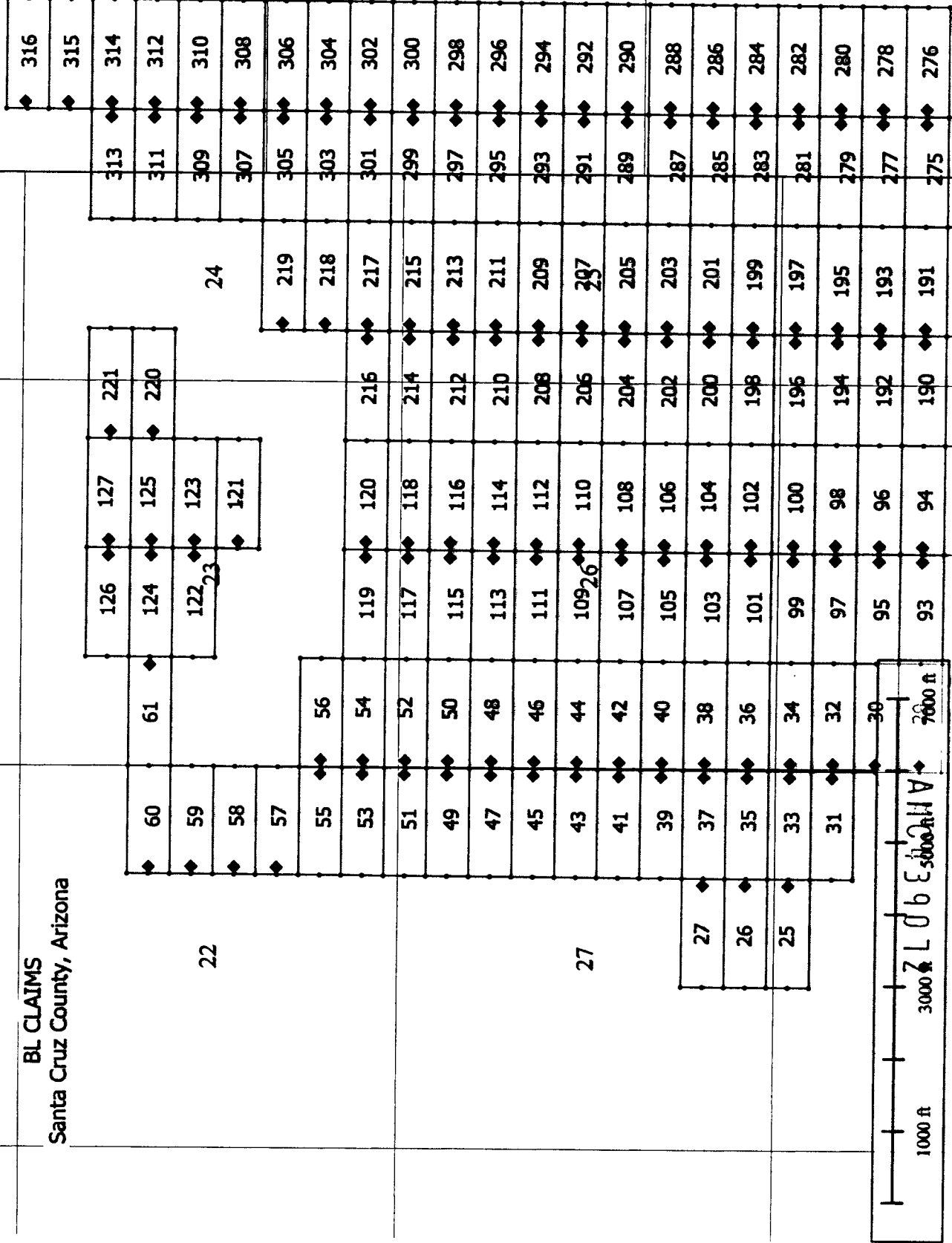
Tie Point:

N



RECEIVED
BLM AZ STATE OFFICE
2016 AUG 29 PM 12:03
PHOENIX, ARIZONA

19



22

24

27

30

1000 ft

3000 ft

7000 ft

When recorded, return to:

Teck American Incorporated
501 North Riverpoint Blvd., Suite 300
Spokane, Washington 99202

LOCATION NOTICE FOR LODE MINING CLAIM

NOTICE IS HEREBY GIVEN that the BL 54 lode
mining claim has been located by Teck American Incorporated
whose current mailing address is:
501 N. Riverpoint Blvd., Suite 300, Spokane, WA 99202

The general course of this claim is East to West and it is situated in Santa Cruz
County, Arizona. This claim is 1500 feet in length and 600 feet in width
constituting 300 feet on each side of the centerline. This claim runs from the location monument on which
this location notice is posted approximately 20 feet due West to the West
end line and 1480 feet due East to the East end line. This claim is marked by
six monuments, one at each corner and one at the center of each end line of the claim.

The location monument on which this notice is posted is situated within Section 23, Township
23S, Range 16E, Gila and Salt River Base and Meridian, Arizona, and this claim encompasses
portions of the following Quarter Section(s), Section(s), Township(s) and Range(s):

NE
SE
NW
SW 23, T.23S, R.16E
Gila and Salt River Base and Meridian, Arizona.

The locality of this claim with reference to some natural object or permanent monument and additional
information (if any) concerning its locality are as follows: The northeast corner of the claim with
reference to a permanent monument is:

9450 feet North and 12000 feet West from the surveyed northeast
corner of Section 6, Township 24 South, Range 17 East.
DATED AND POSTED on the ground this 8/7/2016

AGENT (s) David Morris
David Morris

Form MCF100
Revised July, 2000

RECEIVED
BLM AZ STATE OFFICE
2016 AUG 29 PM 12:03
PHOENIX, ARIZONA
BLM
Date
Stamp

AMC439073

15

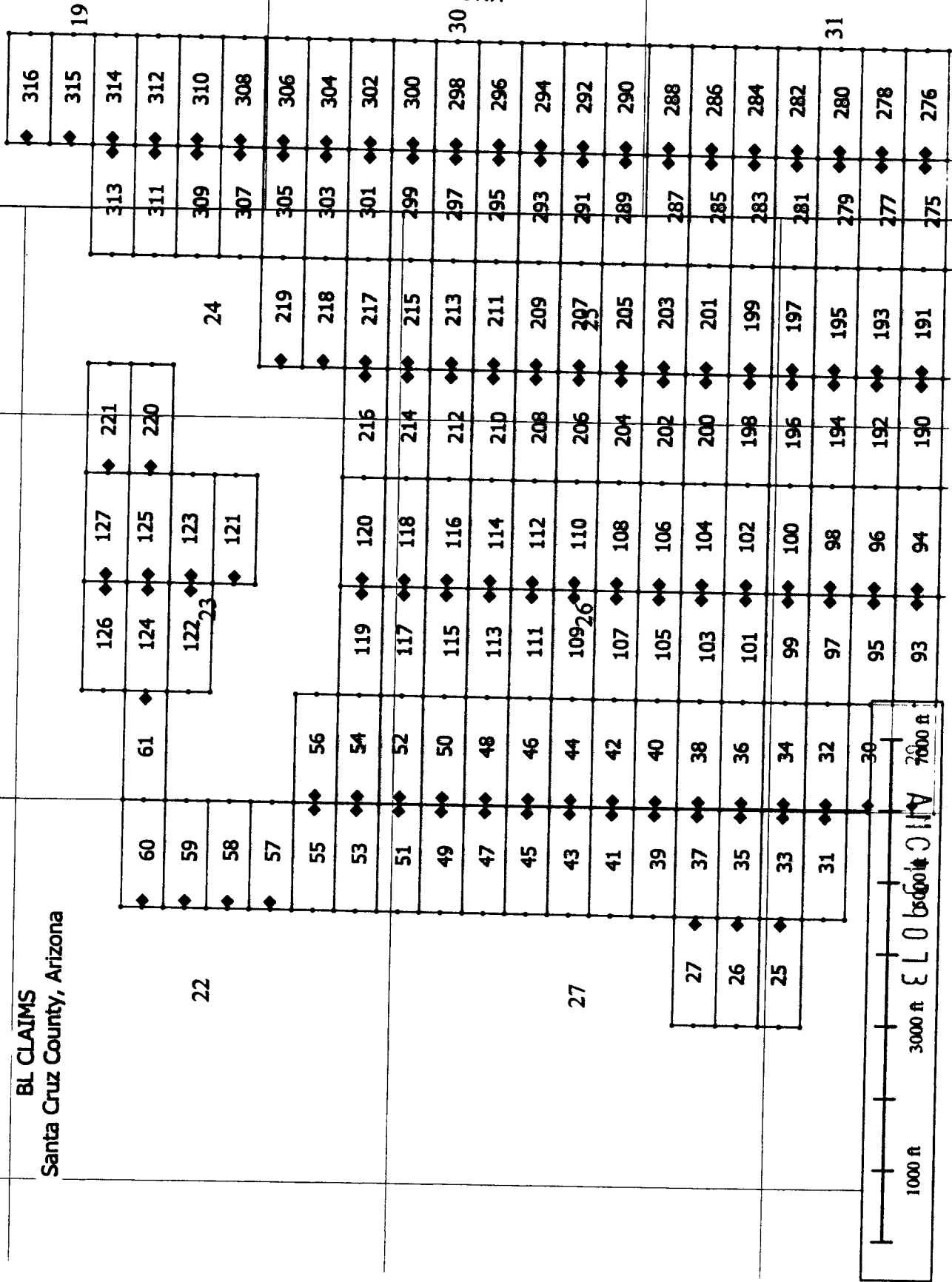

14

13

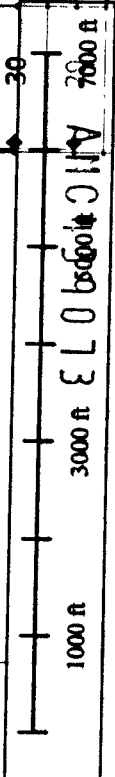
16E TECK AMERICAN INCORPORATED
501 N. RIVERPOINT BLVD., SUITE 300
SPOKANE, WASHINGTON 99202

BL CLAIMS
Santa Cruz County, Arizona

Claim 316 is 14250' North and 3000' West from the
Tie Point:
NE corner of Section 6
T24S R17E G4S00PM



2016 AUG 29 PM 12: 03
PHOENIX, ARIZONA



When recorded, return to .

Teck American Incorporated
501 North Riverpoint Blvd., Suite 300
Spokane, Washington 99202

LOCATION NOTICE FOR LODE MINING CLAIM

NOTICE IS HEREBY GIVEN that the BL 55 lode mining claim has been located by **Teck American Incorporated** whose current mailing address is:
501 N. Riverpoint Blvd., Suite 300, Spokane, WA 99202

The general course of this claim is East to West and it is situated in Santa Cruz County, Arizona. This claim is 1500 feet in length and 600 feet in width constituting 300 feet on each side of the centerline. This claim runs from the location monument on which this location notice is posted approximately 20 feet due East to the East end line and 1480 feet due West to the West end line. This claim is marked by six monuments, one at each corner and one at the center of each end line of the claim.

The location monument on which this notice is posted is situated within Section 22, Township 23S, Range 16E, Gila and Salt River Base and Meridian, Arizona, and this claim encompasses portions of the following Quarter Section(s), Section(s), Township(s) and Range(s):


NE
SE 22, T.23S, R.16E
NW
SW

Gila and Salt River Base and Meridian, Arizona.

The locality of this claim with reference to some natural object or permanent monument and additional information (if any) concerning its locality are as follows: The northeast corner of the claim with reference to a permanent monument is:

10050 feet North and 13500 feet West from the surveyed northeast corner of Section 6, Township 24 South, Range 17 East.
DATED AND POSTED on the ground this 8/7/2016

AGENT (s) _____


David Morris

Form MCF100
Revised July, 2000

RECEIVED
BLM AZ STATE OFFICE
2016 AUG 29 PM 12:03
PHOENIX, ARIZONA

BLM
Date
Stamp

AMC439074

15


16E TECK AMERICAN INCORPORATED
501 N. RIVERPOINT BLVD., SUITE 300
SPOKANE, WASHINGTON 99202

BL CLAIMS
Santa Cruz County, Arizona

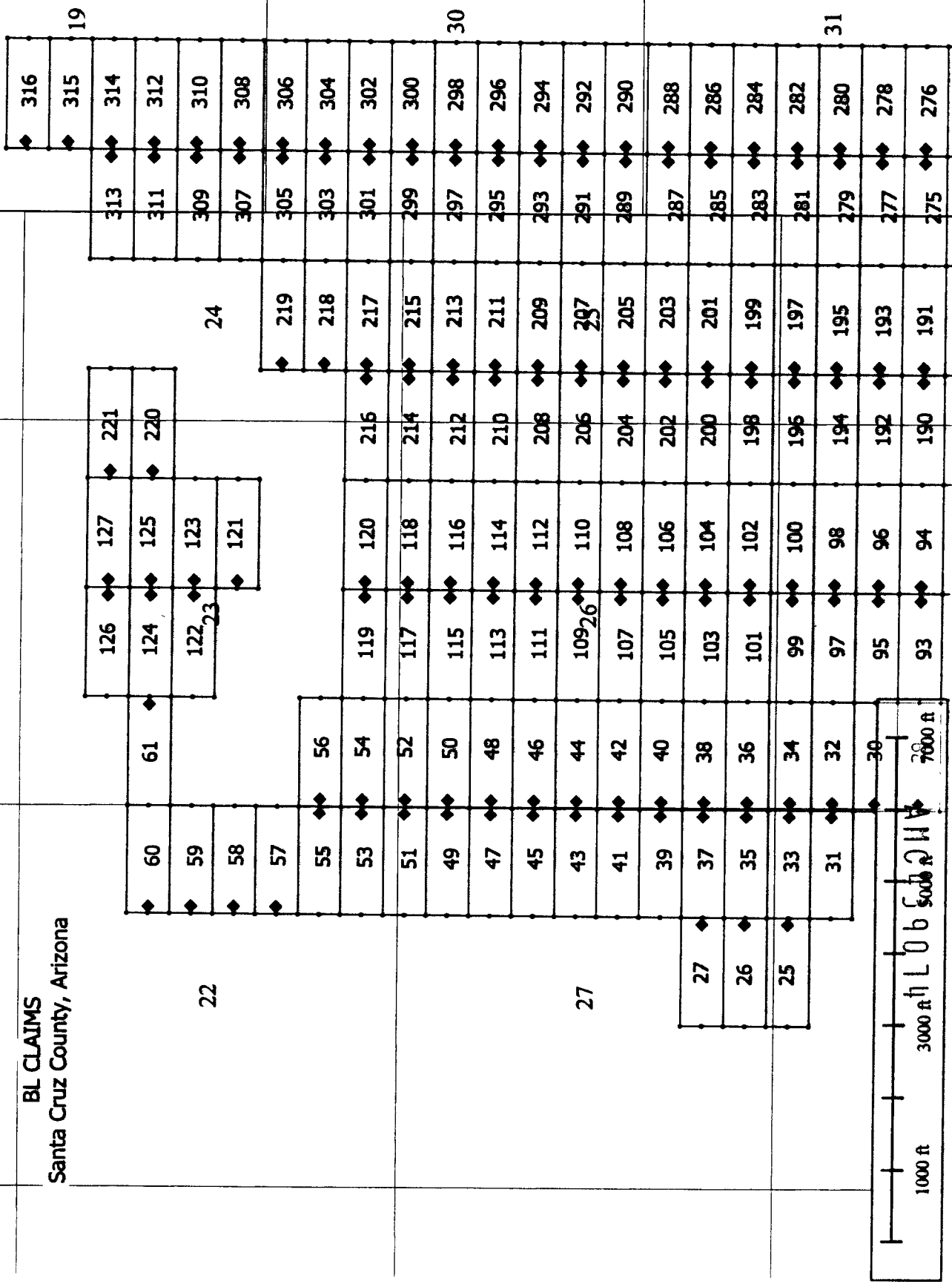
14

13

Claim 316 is 14250' North and 3000' West from the
Tie Point:
NE corner of Section 6
T24S R17E G4SRPM



RECEIVED
BLM AZ STATE OFFICE
2014 AUG 29 PM 12:04
PHOENIX, ARIZONA



When recorded, return to:

Teck American Incorporated
501 North Riverpoint Blvd., Suite 300
Spokane, Washington 99202

LOCATION NOTICE FOR LODE MINING CLAIM

NOTICE IS HEREBY GIVEN that the BL 56 lode mining claim has been located by **Teck American Incorporated** whose current mailing address is:
501 N. Riverpoint Blvd., Suite 300, Spokane, WA 99202

The general course of this claim is East to West and it is situated in Santa Cruz County, Arizona. This claim is 1500 feet in length and 600 feet in width constituting 300 feet on each side of the centerline. This claim runs from the location monument on which this location notice is posted approximately 20 feet due West to the West end line and 1480 feet due East to the East end line. This claim is marked by six monuments, one at each corner and one at the center of each end line of the claim.

The location monument on which this notice is posted is situated within Section 23, Township 23S, Range 16E, Gila and Salt River Base and Meridian, Arizona, and this claim encompasses portions of the following Quarter Section(s), Section(s), Township(s) and Range(s):

NE
SE
NW
SW **23, T.23S, R.16E**
Gila and Salt River Base and Meridian, Arizona.

The locality of this claim with reference to some natural object or permanent monument and additional information (if any) concerning its locality are as follows: The northeast corner of the claim with reference to a permanent monument is:

10050 feet North and 12000 feet West from the surveyed northeast corner of Section 6, Township 24 South, Range 17 East.
DATED AND POSTED on the ground this 8/7/2016

AGENT (s) David Morris
David Morris

Form MCF100
Revised July, 2000

RECEIVED
BLM AZ STATE OFFICE
2016 AUG 22 PM 12: 24
PHOENIX, ARIZONA
BLM
Date
Stamp

AMC439075

15


14

13

16E TECK AMERICAN INCORPORATED
501 N. RIVERPOINT BLVD., SUITE 300
SPOKANE, WASHINGTON 99202

BL CLAIMS
Santa Cruz County, Arizona

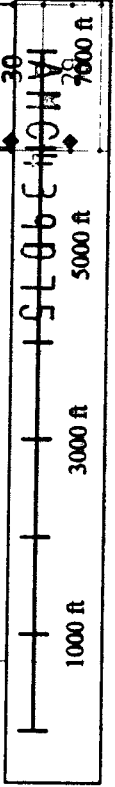
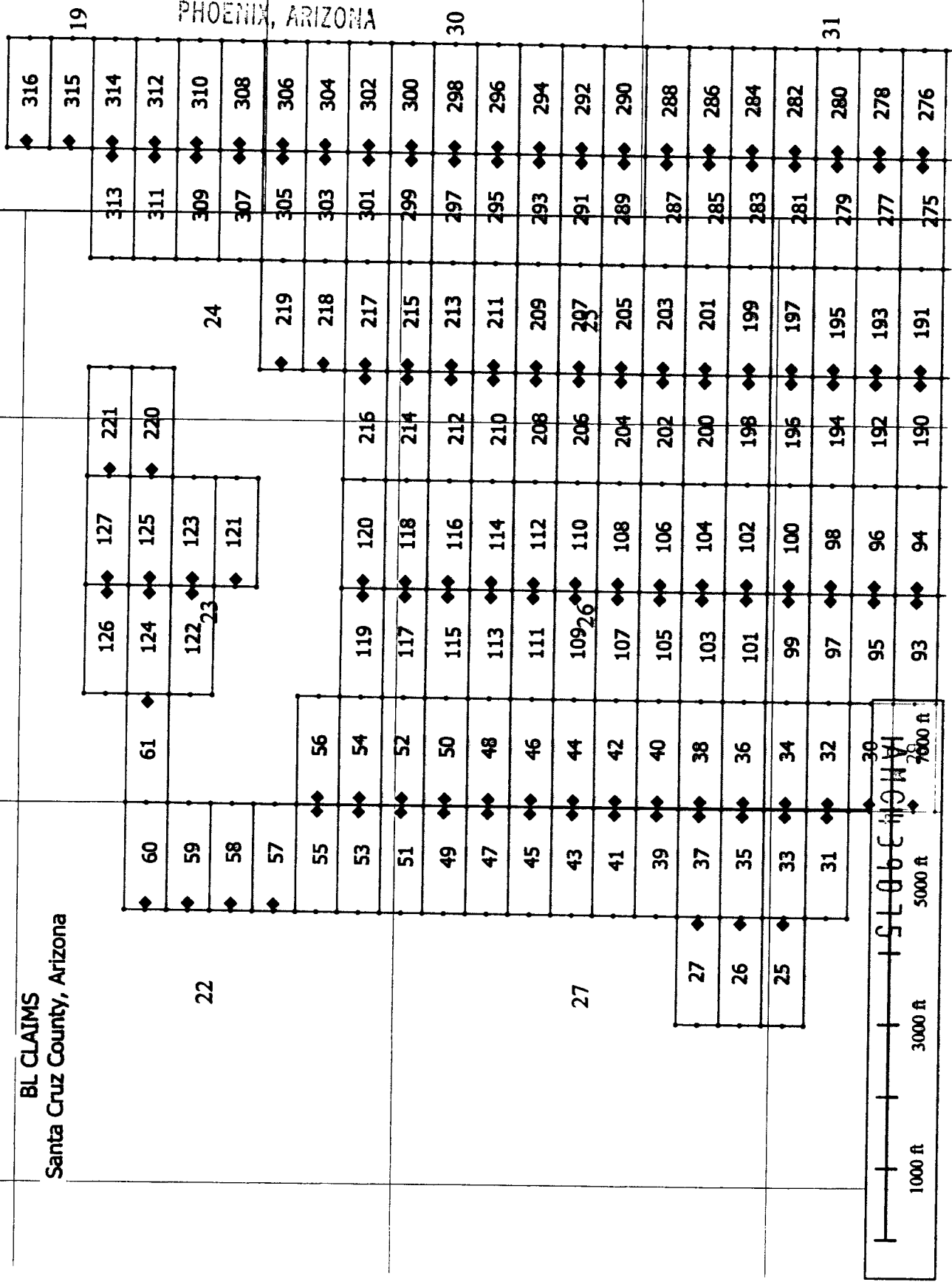
Claim 316 is 14250' North and 3000' West from the
NE corner of Section 6
T24S R17E GALSBRPH



RECEIVED
CLM AGENCY OFFICE

2016 AUG 29 PM 12: 04

PHOENIX, ARIZONA



When recorded, return to:

Teck American Incorporated
501 North Riverpoint Blvd., Suite 300
Spokane, Washington 99202

RECEIVED
BLM AZ STATE OFFICE
2016 AUG 29 PM 12:04
PHOENIX, ARIZONA
BLM
Date
Stamp

LOCATION NOTICE FOR LODE MINING CLAIM

NOTICE IS HEREBY GIVEN that the BL 57 lode mining claim has been located by **Teck American Incorporated** whose current mailing address is:
501 N. Riverpoint Blvd., Suite 300, Spokane, WA 99202

The general course of this claim is East to West and it is situated in Santa Cruz County, Arizona. This claim is 1500 feet in length and 600 feet in width constituting 300 feet on each side of the centerline. This claim runs from the location monument on which this location notice is posted approximately 20 feet due West to the West end line and 1480 feet due East to the East end line. This claim is marked by six monuments, one at each corner and one at the center of each end line of the claim.

The location monument on which this notice is posted is situated within Section 22, Township 23S, Range 16E, Gila and Salt River Base and Meridian, Arizona, and this claim encompasses portions of the following Quarter Section(s), Section(s), Township(s) and Range(s):

NE
SE 22, T.23S, R.16E
NW
SW

Gila and Salt River Base and Meridian, Arizona.

The locality of this claim with reference to some natural object or permanent monument and additional information (if any) concerning its locality are as follows: The northeast corner of the claim with reference to a permanent monument is:

10650 feet North and 13500 feet West from the surveyed northeast corner of Section 6, Township 24 South, Range 17 East.
DATED AND POSTED on the ground this 8/8/2016

AGENT (s) David Morris
David Morris

AMC439076

15


16E TECK AMERICAN INCORPORATED
501 N. RIVERPOINT BLVD., SUITE 300
SPOKANE, WASHINGTON 99202

BL CLAIMS
Santa Cruz County, Arizona

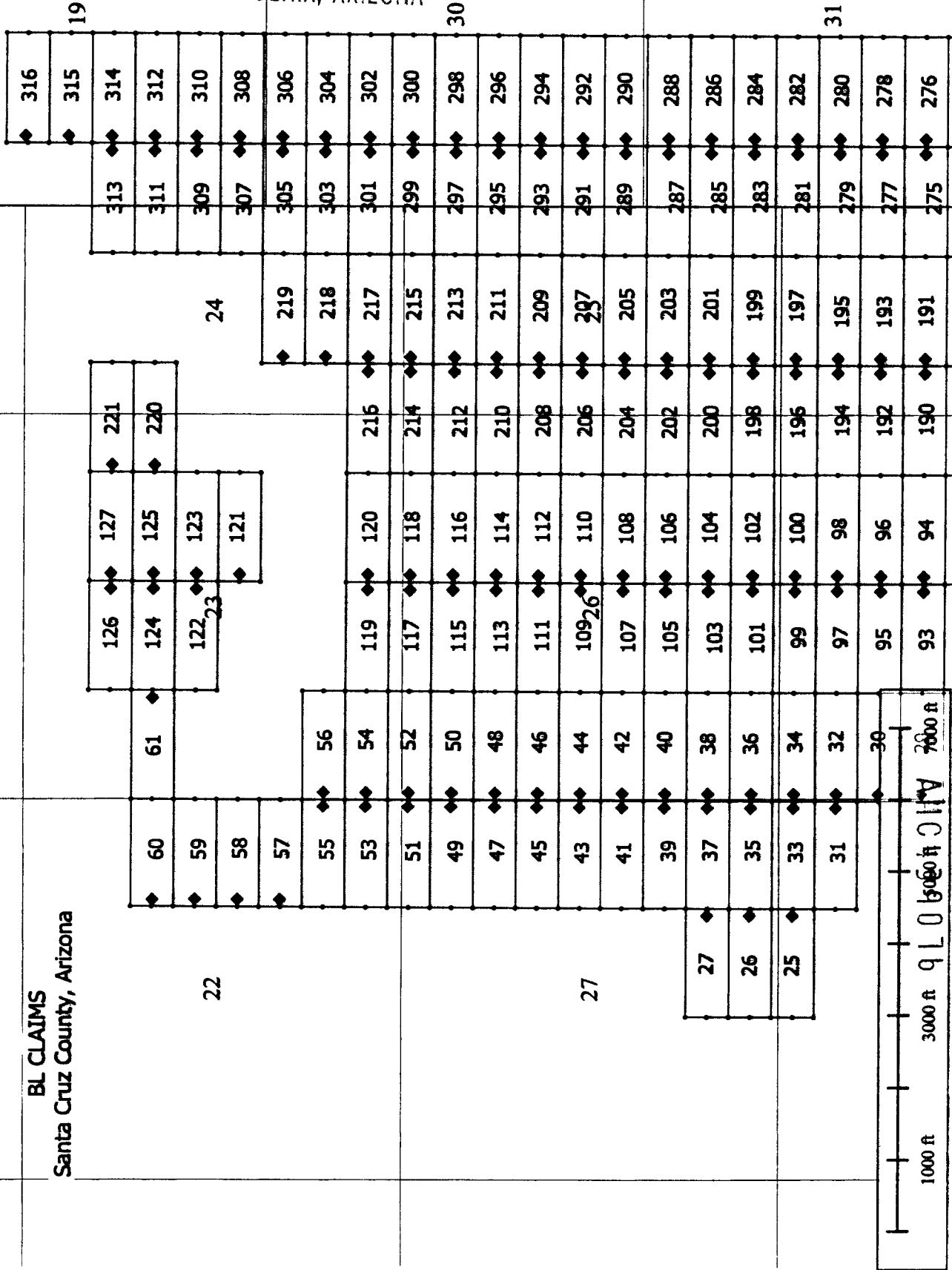
14

13

Tie Point:
Claim 316 is 14250' North and 3000' West from the
NE corner of Section 6
T24S R17E G&SBPM



RECEIVED
BLM AZ SURV OFFICE
2016 AUG 29 PM 12:04
PHOENIX, ARIZONA



When recorded, return to:

Teck American Incorporated
501 North Riverpoint Blvd., Suite 300
Spokane, Washington 99202

LOCATION NOTICE FOR LODE MINING CLAIM

NOTICE IS HEREBY GIVEN that the BL 58 lode mining claim has been located by **Teck American Incorporated** whose current mailing address is:
501 N. Riverpoint Blvd., Suite 300, Spokane, WA 99202

The general course of this claim is East to West and it is situated in Santa Cruz County, Arizona. This claim is 1500 feet in length and 600 feet in width constituting 300 feet on each side of the centerline. This claim runs from the location monument on which this location notice is posted approximately 20 feet due West to the West end line and 1480 feet due East to the East end line. This claim is marked by six monuments, one at each corner and one at the center of each end line of the claim.

The location monument on which this notice is posted is situated within Section 22, Township 23S, Range 16E, Gila and Salt River Base and Meridian, Arizona, and this claim encompasses portions of the following Quarter Section(s), Section(s), Township(s) and Range(s):

NE
SE 22, T.23S, R.16E
NW
SW

Gila and Salt River Base and Meridian, Arizona.

The locality of this claim with reference to some natural object or permanent monument and additional information (if any) concerning its locality are as follows: The northeast corner of the claim with reference to a permanent monument is:

11250 feet North and 13500 feet West from the surveyed northeast corner of Section 6, Township 24 South, Range 17 East.
DATED AND POSTED on the ground this 8/8/2016

AGENT (s) David Morris

Form MCF100
Revised July, 2000

RECEIVED
BLM AZ STATE OFFICE
2016 AUG 29 PM 12:04
PHOENIX, ARIZONA

AMC439077

15

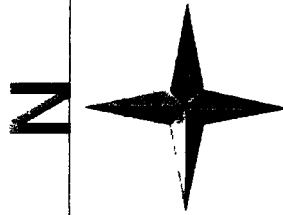
16E TECK AMERICAN INCORPORATED
501 N. RIVERPOINT BLVD., SUITE 300
SPOKANE, WASHINGTON 99202

BL CLAIMS
Santa Cruz County, Arizona

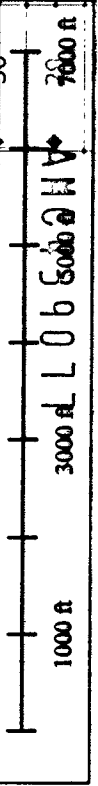
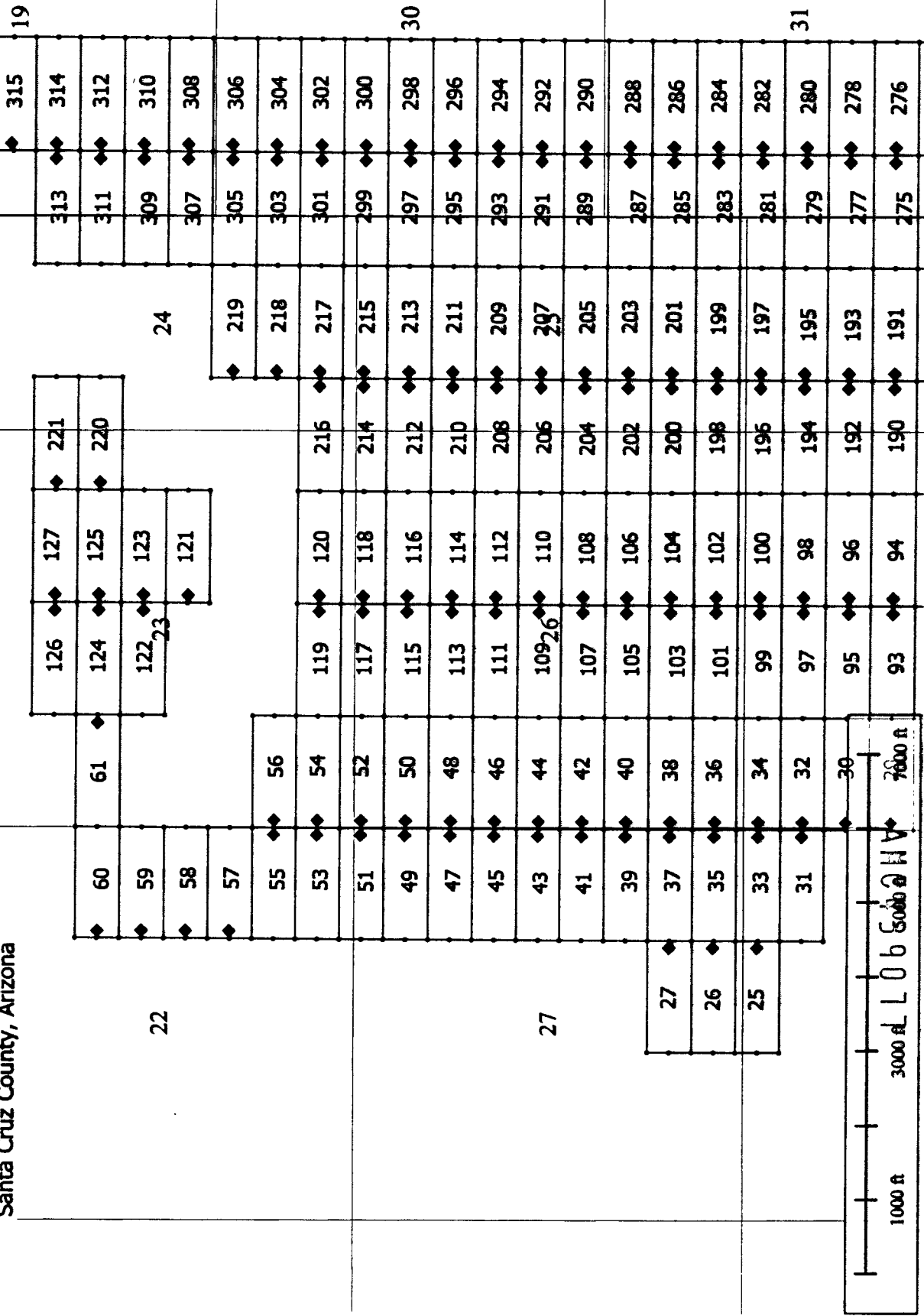
14

13

The Point:
Claim 316 is 14250' North and 3000' West from the
NE corner of Section 6
T24S R17E GASSPBN



BL CLAIMS OFFICE
2016 AUG 29 PM 12:04
PHOENIX, ARIZONA



When recorded, return to:

Teck American Incorporated
501 North Riverpoint Blvd., Suite 300
Spokane, Washington 99202

RECEIVED
BLM ARIZONA OFFICE
2016 AUG 29 PM 12:04
PHOENIX, ARIZONA

LOCATION NOTICE FOR LODE MINING CLAIM

NOTICE IS HEREBY GIVEN that the BL 59 lode mining claim has been located by **Teck American Incorporated** whose current mailing address is:
501 N. Riverpoint Blvd., Suite 300, Spokane, WA 99202

BLM
Date
Stamp

The general course of this claim is East to West and it is situated in Santa Cruz County, Arizona. This claim is 1500 feet in length and 600 feet in width constituting 300 feet on each side of the centerline. This claim runs from the location monument on which this location notice is posted approximately 20 feet due West to the West end line and 1480 feet due East to the East end line. This claim is marked by six monuments, one at each corner and one at the center of each end line of the claim.

The location monument on which this notice is posted is situated within Section 22, Township 23S, Range 16E, Gila and Salt River Base and Meridian, Arizona, and this claim encompasses portions of the following Quarter Section(s), Section(s), Township(s) and Range(s):


NE 22, T.23S, R.16E
SE 22, T.23S, R.16E
NW
SW

Gila and Salt River Base and Meridian, Arizona.

The locality of this claim with reference to some natural object or permanent monument and additional information (if any) concerning its locality are as follows: The northeast corner of the claim with reference to a permanent monument is:

11850 feet North and 13500 feet West from the surveyed northeast corner of Section 6, Township 24 South, Range 17 East.
DATED AND POSTED on the ground this 8/8/2016

AGENT (s)


David Morris

15


16E TECK AMERICAN INCORPORATED
501 N. RIVERPOINT BLVD., SUITE 300
SPOKANE, WASHINGTON 99202

BL CLAIMS
Santa Cruz County, Arizona

14

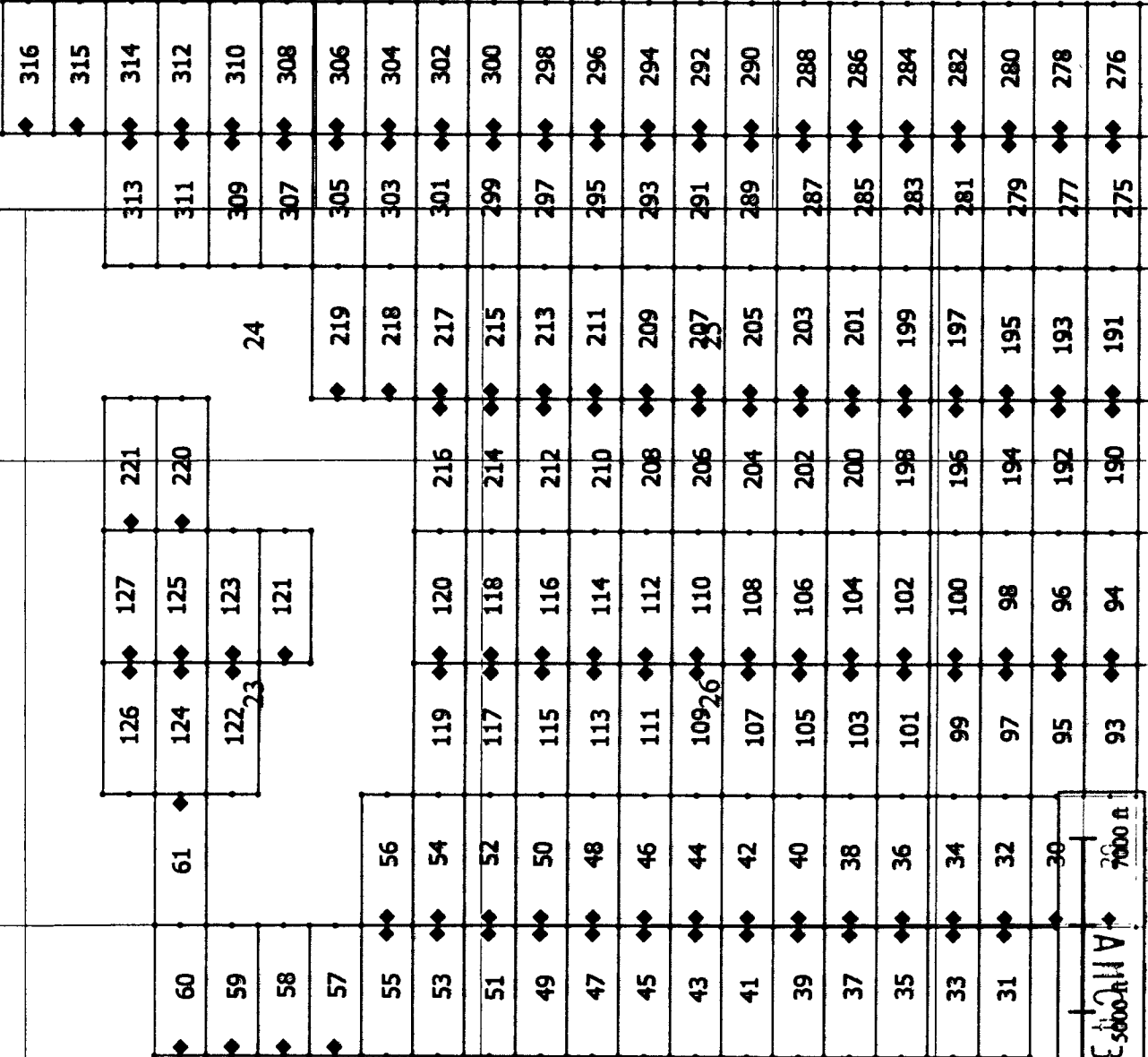
13

The Point:
Claim 316 is 14250' North and 3000' West from the
NE corner of Section 6
T24S R17E G&SBPM



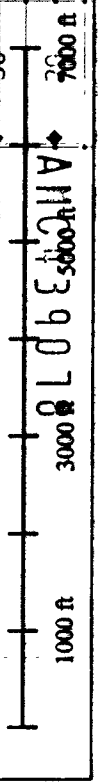
RECEIVED
BLM AZ COUNTY OFFICE
2016 AUG 29 PM 12:04
PHOENIX, ARIZONA

19



30

31



When recorded, return to:

Teck American Incorporated
501 North Riverpoint Blvd., Suite 300
Spokane, Washington 99202

LOCATION NOTICE FOR LODE MINING CLAIM

NOTICE IS HEREBY GIVEN that the BL 60 lode mining claim has been located by **Teck American Incorporated** whose current mailing address is:
501 N. Riverpoint Blvd., Suite 300, Spokane, WA 99202

The general course of this claim is East to West and it is situated in Santa Cruz County, Arizona. This claim is 1500 feet in length and 600 feet in width constituting 300 feet on each side of the centerline. This claim runs from the location monument on which this location notice is posted approximately 20 feet due West to the West end line and 1480 feet due East to the East end line. This claim is marked by six monuments, one at each corner and one at the center of each end line of the claim.

The location monument on which this notice is posted is situated within Section 22, Township 23S, Range 16E, Gila and Salt River Base and Meridian, Arizona, and this claim encompasses portions of the following Quarter Section(s), Section(s), Township(s) and Range(s):
NE 22, T.23S, R.16E


SE
NW
SW

Gila and Salt River Base and Meridian, Arizona.

The locality of this claim with reference to some natural object or permanent monument and additional information (if any) concerning its locality are as follows: The northeast corner of the claim with reference to a permanent monument is:

12450 feet North and 13500 feet West from the surveyed northeast corner of Section 6, Township 24 South, Range 17 East.
DATED AND POSTED on the ground this 8/8/2016

AGENT (s)


David Morris

Form MCF100
Revised July, 2000

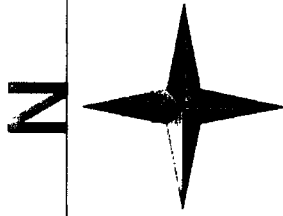
RECEIVED
BLM ARIZONA STATE OFFICE
2016 AUG 29 PM 12:05
PHOENIX, ARIZONA
BLM
Date
Stamp

AMC439079

15

14

13

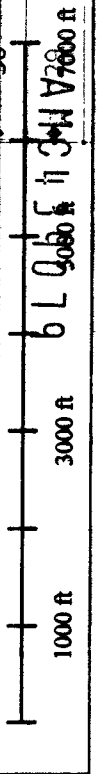
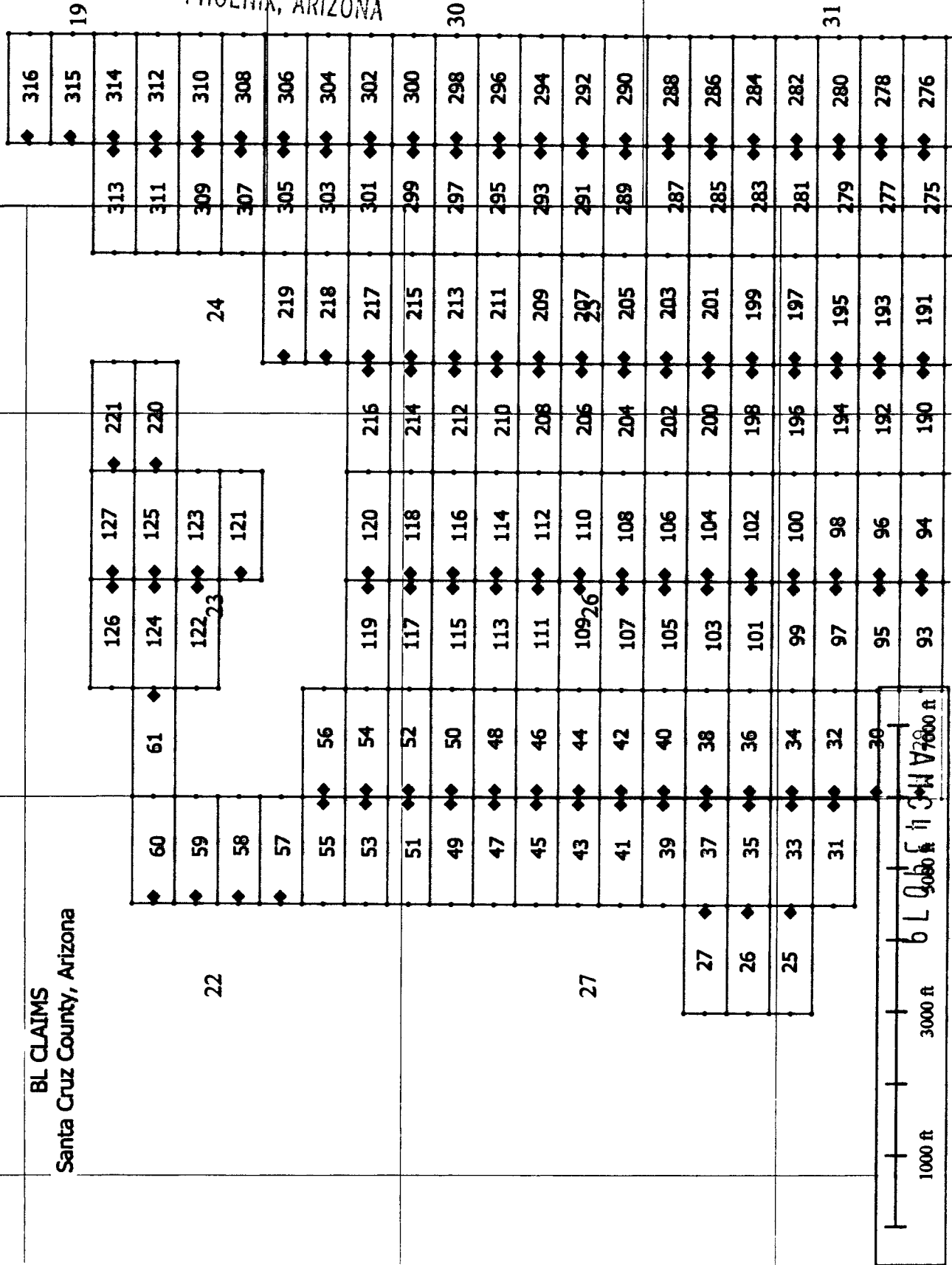



The Point:
Claim 316 is 14250' North and 3000' West from the
NE corner of Section 6
T24S R17E G&SRPM

16E TECK AMERICAN INCORPORATED
501 N. RIVERPOINT BLVD., SUITE 300
SPOKANE, WASHINGTON 99202

BL CLAIMS
Santa Cruz County, Arizona

RECEIVED
CLAIMS OFFICE
2016 AUG 29 PM 12:05
PHOENIX, ARIZONA





2018-07-03
 Post 1 of 2
 Requested By: Teck American Incorporated
 SUZANNE SAUNDERS RECORDED
 SANTA CRUZ COUNTY, ARIZONA
 03-06-2011 01:07 PM Recording Fee \$10.00

When recorded, return to:

Teck American Incorporated
 501 North Riverpoint Blvd., Suite 300
 Spokane, Washington 99202

LOCATION NOTICE FOR LODE MINING CLAIM

AMENDED

NOTICE IS HEREBY GIVEN that the BL 61 (AMC439080) lode mining claim has been located by **Teck American Incorporated** whose current mailing address is:

501 N. Riverpoint Blvd., Suite 300, Spokane, WA 99202

2018 APR 23 P 2:26

BLM
Date
Stamp

The general course of this claim is East to West and it is situated in Santa Cruz County, Arizona. The claim boundary is described starting at the NE corner post #1 thence, first course, 600' S to the SE corner post #2, thence, second course, 1047' W to post #3, thence, third course, 478' N72W to the SW corner post #4, thence, fourth course, 453' N to the NW corner post # 5, thence, fifth course, 1500' E to corner post #1. This claim runs from the location monument on which this location notice is posted approximately 20 feet due East to the East end line and 1480 feet due West to the West end line. This claim is marked by seven monuments, one at each corner and one at the center of each end line of the claim along with angles and spurs.

The location monument on which this notice is posted is situated within Section 23, Township 23S, Range 16E, Gila and Salt River Base and Meridian, Arizona, and this claim encompasses portions of the following Quarter Section(s), Section(s), Township(s) and Range(s):

NE
 SE
 NW 23, T.23S, R.16E
 SW

Gila and Salt River Base and Meridian, Arizona.

The locality of this claim with reference to some natural object or permanent monument and additional information (if any) concerning its locality are as follows: The northeast corner of the claim with reference to a permanent monument is:

12450 feet North and 12000 feet West
 from the **Northeast corner of Section 6 T24S, R17E G&SRM.**
 DATED AND POSTED on the ground this 8/3/2016

The purpose of this amended notice is to [alternatives: correct errors or omissions in the original location or notice therefore, take up additional vacant ground that may be subject to location as of the date of this amendment, or to more definitely describe the locality and boundaries of the claim], and is made without waiving any rights acquired under and by virtue of the original location.

AGENT (s) David Morris
 David Morris

Amc 439080

AMENDED



18

15

14

13

19

22

122

23

121

220

24

219

30

27

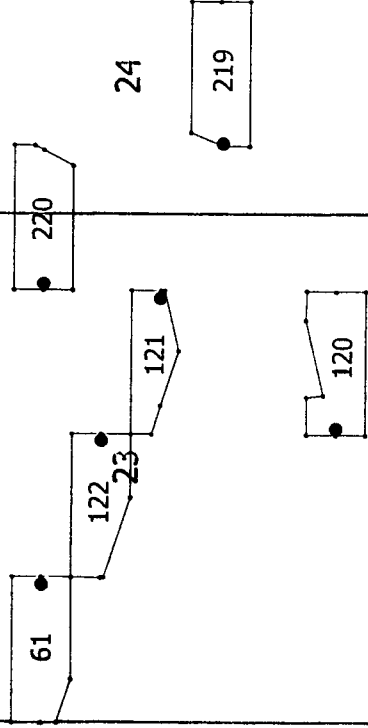
26

25

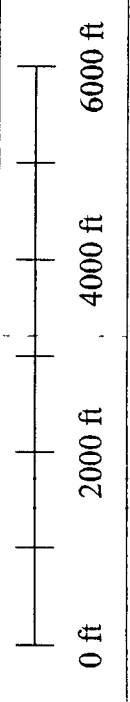
31

36

2018 APR 23 P 2:26
FACILITY, ALASKA



BL Claims
Santa Cruz County, Arizona
Teck American Incorporated
501 N. Riverpoint Blvd., Suite 300
Spokane, Washington 99202



When recorded, return to:

Teck American Incorporated
501 North Riverpoint Blvd., Suite 300
Spokane, Washington 99202

RECEIVED
BLM AZ
2016 AUG 29 PM 12: 05
PHOENIX, ARIZONA

BLM
Date
Stamp

LOCATION NOTICE FOR LODE MINING CLAIM

NOTICE IS HEREBY GIVEN that the BL 61 lode mining claim has been located by **Teck American Incorporated** whose current mailing address is:
501 N. Riverpoint Blvd., Suite 300, Spokane, WA 99202

The general course of this claim is East to West and it is situated in Santa Cruz County, Arizona. This claim is 1500 feet in length and 600 feet in width constituting 300 feet on each side of the centerline. This claim runs from the location monument on which this location notice is posted approximately 20 feet due East to the East end line and 1480 feet due West to the West end line. This claim is marked by six monuments, one at each corner and one at the center of each end line of the claim.

The location monument on which this notice is posted is situated within Section 23, Township 23S, Range 16E, Gila and Salt River Base and Meridian, Arizona, and this claim encompasses portions of the following Quarter Section(s), Section(s), Township(s) and Range(s):

NE
SE
NW 23, T.23S, R.16E
SW

Gila and Salt River Base and Meridian, Arizona.

The locality of this claim with reference to some natural object or permanent monument and additional information (if any) concerning its locality are as follows: The northeast corner of the claim with reference to a permanent monument is:

12450 feet North and 12000 feet West from the surveyed northeast corner of Section 6, Township 24 South, Range 17 East.
DATED AND POSTED on the ground this 8/3/2016

AGENT (s) David Morris
David Morris

15


16E TECK AMERICAN INCORPORATED
501 N. RIVERPOINT BLVD., SUITE 300
SPOKANE, WASHINGTON 99202

BL CLAIMS
Santa Cruz County, Arizona

14

Claim 316 is 14250' North and 3000' West from the
NE corner of Section 6
T24S R17E GALSPPN

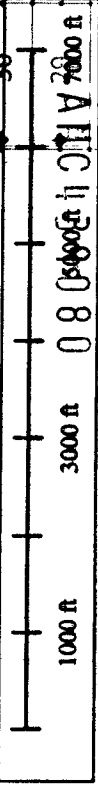
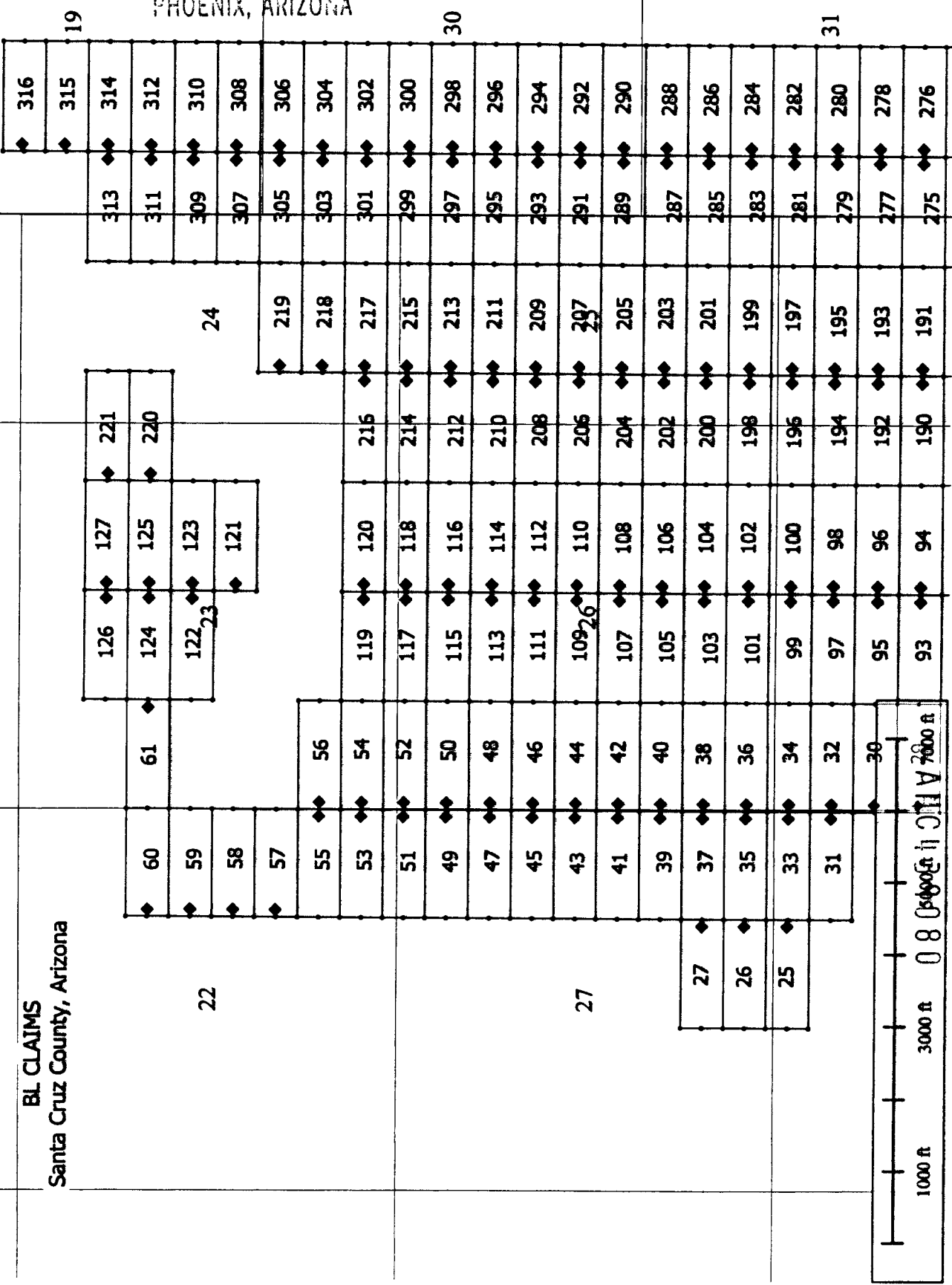
13



RECEIVED
CLAIMS SERVICE OFFICE

2016 AUG 29 PM 12:05

PHOENIX, ARIZONA



When recorded, return to:

Teck American Incorporated
501 North Riverpoint Blvd., Suite 300
Spokane, Washington 99202

RECEIVED
BLM ARIZONA OFFICE
2016 AUG 29 PM 12:05
PHOENIX, ARIZONA

LOCATION NOTICE FOR LODE MINING CLAIM

NOTICE IS HEREBY GIVEN that the BL 62 lode mining claim has been located by **Teck American Incorporated** whose current mailing address is:
501 N. Riverpoint Blvd., Suite 300, Spokane, WA 99202

BLM
Date
Stamp

The general course of this claim is East to West and it is situated in Santa Cruz County, Arizona. This claim is 1500 feet in length and 600 feet in width constituting 300 feet on each side of the centerline. This claim runs from the location monument on which this location notice is posted approximately 20 feet due East to the East end line and 1480 feet due West to the West end line. This claim is marked by six monuments, one at each corner and one at the center of each end line of the claim.

The location monument on which this notice is posted is situated within Section 14, Township 24S, Range 16E, Gila and Salt River Base and Meridian, Arizona, and this claim encompasses portions of the following Quarter Section(s), Section(s), Township(s) and Range(s):

NE
SE 14, T.24S, R.16E
NW
SW
Gila and Salt River Base and Meridian, Arizona.

The locality of this claim with reference to some natural object or permanent monument and additional information (if any) concerning its locality are as follows: The northeast corner of the claim with reference to a permanent monument is:

16950 feet South and 9000 feet West from the surveyed northeast corner of Section 6, Township 24 South, Range 17 East.
DATED AND POSTED on the ground this 8/10/2016

AGENT (s) David Morris
David Morris

AMC439081

The Point:
 Claim 335 is 3750' South and 1500' West from the
 NE corner of Section 6
 T24S R17E G4SRPM


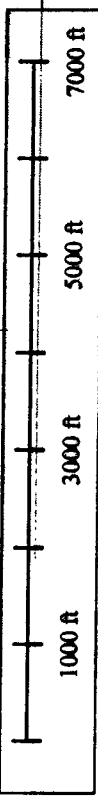
3

2

10

TECK AMERICAN INCORPORATED
 501 N. RIVERPOINT BLVD., SUITE 300
 SPOKANE, WASHINGTON 99202

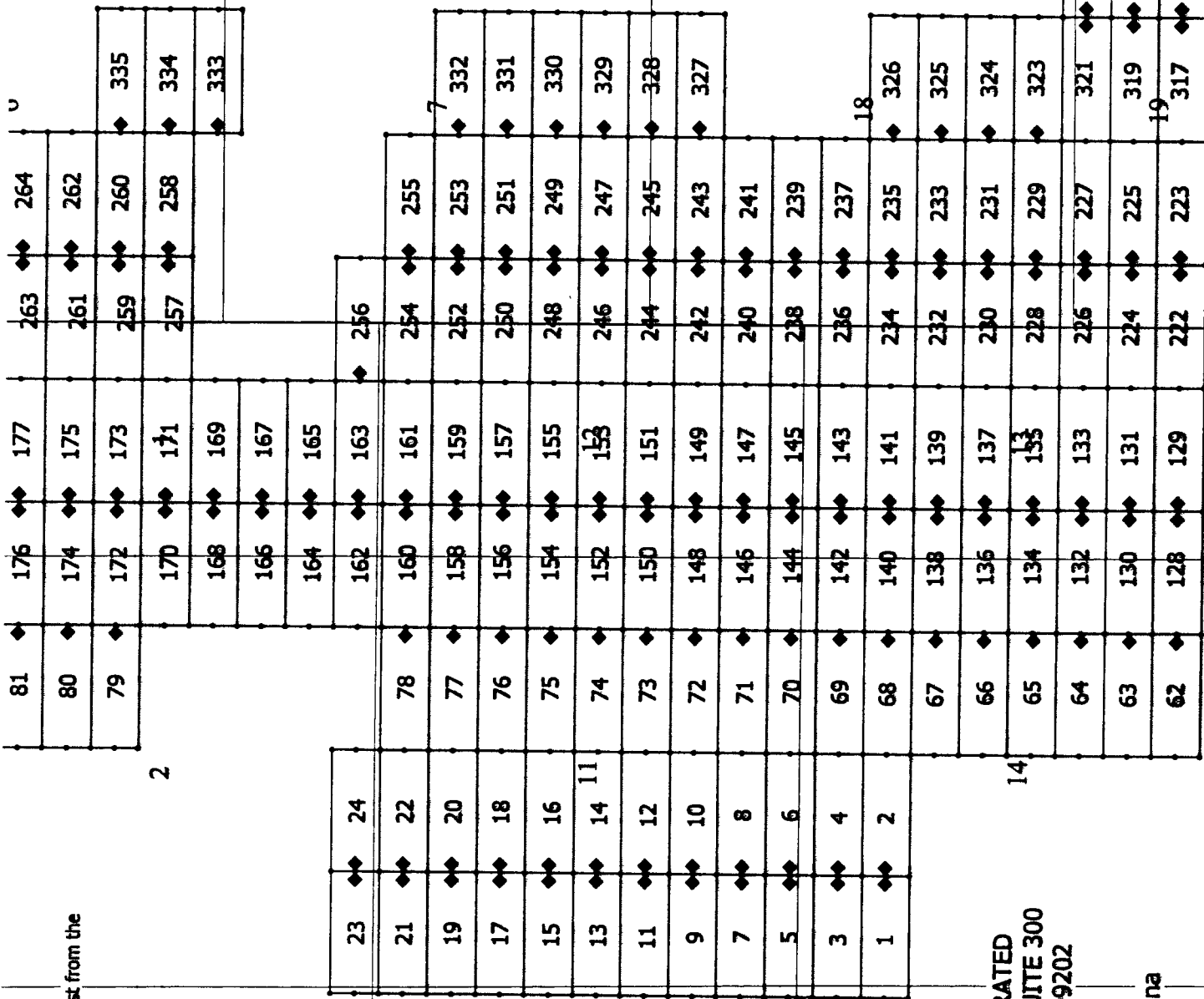
BL CLAIMS
 Santa Cruz County, Arizona



RECEIVED
 DLM AZ STATE OFFICE

2016 AUG 29 PM 12:05

PHOENIX, ARIZONA



AMC 439081

2

1

8

0

When recorded, return to:

Teck American Incorporated
501 North Riverpoint Blvd., Suite 300
Spokane, Washington 99202

LOCATION NOTICE FOR LODE MINING CLAIM

NOTICE IS HEREBY GIVEN that the BL 63 lode mining claim has been located by **Teck American Incorporated** whose current mailing address is:
501 N. Riverpoint Blvd., Suite 300, Spokane, WA 99202

The general course of this claim is East to West and it is situated in Santa Cruz County, Arizona. This claim is 1500 feet in length and 600 feet in width constituting 300 feet on each side of the centerline. This claim runs from the location monument on which this location notice is posted approximately 20 feet due East to the East end line and 1480 feet due West to the West end line. This claim is marked by six monuments, one at each corner and one at the center of each end line of the claim.

The location monument on which this notice is posted is situated within Section 14, Township 24S, Range 16E, Gila and Salt River Base and Meridian, Arizona, and this claim encompasses portions of the following Quarter Section(s), Section(s), Township(s) and Range(s):

NE SE 14, T.24S, R.16E

NW
SW

Gila and Salt River Base and Meridian, Arizona.

The locality of this claim with reference to some natural object or permanent monument and additional information (if any) concerning its locality are as follows: The northeast corner of the claim with reference to a permanent monument is:

16350 feet South and 9000 feet West from the surveyed northeast corner of Section 6, Township 24 South, Range 17 East.

DATED AND POSTED on the ground this 8/10/2016

AGENT (s) _____

David Morris
David Morris

Form MCF100
Revised July, 2000

RECEIVED
BLM AZ STATE OFFICE

2016 AUG 29 PM 12:05
PHOENIX, ARIZONA

BLM
Date
Stamp

AMC439082

Tie Point:
 Claim 335 is 3750' South and 1500' West from the
 NE corner of Section 6
 T24S R17E GALSBLM

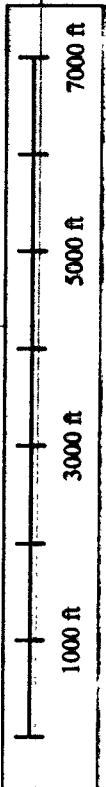
3

2


81	◆	176	◆	177	◆	263	◆	264
80	◆	174	◆	175	◆	261	◆	262
79	◆	172	◆	173	◆	259	◆	260
		170	◆	171	◆	257	◆	258
		168	◆	169				335
		166	◆	167				334
		164	◆	165				333
		162	◆	163	◆	256		
23	◆	24						
21	◆	22				254	◆	255
19	◆	20				252	◆	253
17	◆	18				250	◆	251
15	◆	16				248	◆	249
13	◆	14	11			246	◆	247
11	◆	12				244	◆	245
9	◆	10				242	◆	243
7	◆	8				240	◆	241
5	◆	6				238	◆	239
3	◆	4				236	◆	237
1	◆	2				234	◆	235
						232	◆	233
						230	◆	231
						228	◆	229
						226	◆	227
						224	◆	225
						222	◆	223
								321
								320
								319
								318

TECK AMERICAN INCORPORATED
 501 N. RIVERPOINT BLVD., SUITE 300
 SPOKANE, WASHINGTON 99202

BL CLAIMS
 Santa Cruz County, Arizona



ANCH 39082



RECEIVED
 DLM AZ SURVEY OFFICE
 2016 AUG 29 PM 12:05
 PHOENIX, ARIZONA

8

1

2

10

14

7

18

19

When recorded, return to:

Teck American Incorporated
501 North Riverpoint Blvd., Suite 300
Spokane, Washington 99202

BLM APPLICANTS OFFICE
2016 AUG 29 PM 12:05
PHOENIX, ARIZONA
BLM
Date
Stamp

LOCATION NOTICE FOR LODE MINING CLAIM

NOTICE IS HEREBY GIVEN that the BL 64 lode mining claim has been located by **Teck American Incorporated** whose current mailing address is:
501 N. Riverpoint Blvd., Suite 300, Spokane, WA 99202

The general course of this claim is East to West and it is situated in Santa Cruz County, Arizona. This claim is 1500 feet in length and 600 feet in width constituting 300 feet on each side of the centerline. This claim runs from the location monument on which this location notice is posted approximately 20 feet due East to the East end line and 1480 feet due West to the West end line. This claim is marked by six monuments, one at each corner and one at the center of each end line of the claim.

The location monument on which this notice is posted is situated within Section 14, Township 24S, Range 16E, Gila and Salt River Base and Meridian, Arizona, and this claim encompasses portions of the following Quarter Section(s), Section(s), Township(s) and Range(s):

NE
SE 14, T.24S, R.16E

NW
SW

Gila and Salt River Base and Meridian, Arizona.

The locality of this claim with reference to some natural object or permanent monument and additional information (if any) concerning its locality are as follows: The northeast corner of the claim with reference to a permanent monument is:

15750 feet South and 9000 feet West from the surveyed northeast corner of Section 6, Township 24 South, Range 17 East.
DATED AND POSTED on the ground this 8/10/2016

AGENT (s) David Morris
David Morris

AMC439083

Tie Point:
 Claim 335 is 3750' South and 1500' West from the
 NE corner of Section 6
 T24S R17E G4S8PM


3

2

10

TECK AMERICAN INCORPORATED
 501 N. RIVERPOINT BLVD., SUITE 300
 SPOKANE, WASHINGTON 99202

BL CLAIMS
 Santa Cruz County, Arizona



PHOENIX, ARIZONA

2016 AUG 29 PM 12:05

RECEIVED
 CLAIMS OFFICE

81	◆	176	◆	177	◆	263	◆	264
80	◆	174	◆	175	◆	261	◆	262
79	◆	172	◆	173	◆	259	◆	260
		170	◆	171	◆	257	◆	258
		168	◆	169	◆			333
		166	◆	167	◆			
		164	◆	165	◆			
		162	◆	163	◆	256	◆	
23	◆	160	◆	161	◆	254	◆	255
21	◆	158	◆	159	◆	252	◆	253
19	◆	156	◆	157	◆	250	◆	251
17	◆	154	◆	155	◆	248	◆	249
15	◆	152	◆	153	◆	246	◆	247
13	◆	150	◆	151	◆	244	◆	245
11	◆	148	◆	149	◆	242	◆	243
9	◆	146	◆	147	◆	240	◆	241
7	◆	144	◆	145	◆	238	◆	239
5	◆	142	◆	143	◆	236	◆	237
3	◆	140	◆	141	◆	234	◆	235
1	◆	138	◆	139	◆	232	◆	233
		136	◆	137	◆	230	◆	231
		134	◆	135	◆	228	◆	229
		132	◆	133	◆	226	◆	227
		130	◆	131	◆	224	◆	225
		128	◆	129	◆	222	◆	223
								321
								319
								317
								318

AHCH39083

2

1

8

u

7

18

14

19

When recorded, return to:

Teck American Incorporated
501 North Riverpoint Blvd., Suite 300
Spokane, Washington 99202

RECEIVED
BLM AZ STATE OFFICE
2016 AUG 29 PM 12:05
PHOENIX, ARIZONA

LOCATION NOTICE FOR LODE MINING CLAIM

NOTICE IS HEREBY GIVEN that the BL 65 lode mining claim has been located by **Teck American Incorporated** whose current mailing address is:
501 N. Riverpoint Blvd., Suite 300, Spokane, WA 99202

BLM
Date
Stamp

The general course of this claim is East to West and it is situated in Santa Cruz County, Arizona. This claim is 1500 feet in length and 600 feet in width constituting 300 feet on each side of the centerline. This claim runs from the location monument on which this location notice is posted approximately 20 feet due East to the East end line and 1480 feet due West to the West end line. This claim is marked by six monuments, one at each corner and one at the center of each end line of the claim.

The location monument on which this notice is posted is situated within Section 14, Township 24S, Range 16E, Gila and Salt River Base and Meridian, Arizona, and this claim encompasses portions of the following Quarter Section(s), Section(s), Township(s) and Range(s):

NE 14, T.24S, R.16E
SE 14, T.24S, R.16E
NW
SW

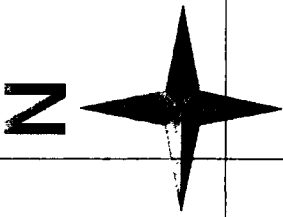
Gila and Salt River Base and Meridian, Arizona.

The locality of this claim with reference to some natural object or permanent monument and additional information (if any) concerning its locality are as follows: The northeast corner of the claim with reference to a permanent monument is:

15150 feet South and 9000 feet West from the surveyed northeast corner of Section 6, Township 24 South, Range 17 East.
DATED AND POSTED on the ground this 8/10/2016

AGENT (s) David Morris
David Morris

AMC439084

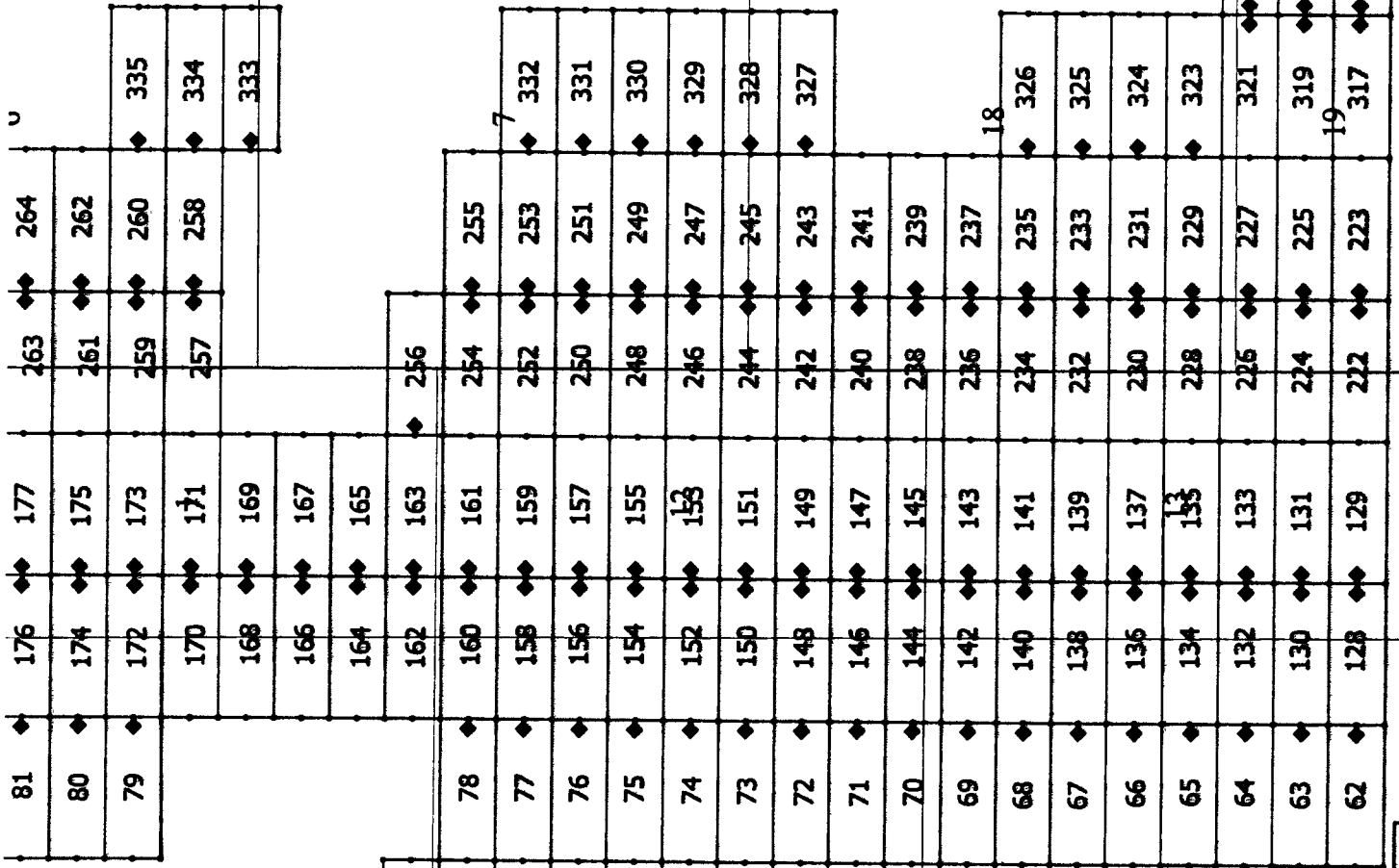


RECEIVED
BLM AZ STATE OFFICE

2016 AUG 29 PM 12: 06


PHOENIX, ARIZONA

The Point:
Claim 335 is 3750' South and 1500' West from the
NE corner of Section 6
T24S R17E GALSOPM



TECK AMERICAN INCORPORATED
501 N. RIVERPOINT BLVD., SUITE 300
SPOKANE, WASHINGTON 99202

BL CLAIMS
Santa Cruz County, Arizona



AMCH 39084

When recorded, return to:

Teck American Incorporated
501 North Riverpoint Blvd., Suite 300
Spokane, Washington 99202

LOCATION NOTICE FOR LODE MINING CLAIM

NOTICE IS HEREBY GIVEN that the BL 66 lode mining claim has been located by **Teck American Incorporated** whose current mailing address is:
501 N. Riverpoint Blvd., Suite 300, Spokane, WA 99202

The general course of this claim is East to West and it is situated in Santa Cruz County, Arizona. This claim is 1500 feet in length and 600 feet in width constituting 300 feet on each side of the centerline. This claim runs from the location monument on which this location notice is posted approximately 20 feet due East to the East end line and 1480 feet due West to the West end line. This claim is marked by six monuments, one at each corner and one at the center of each end line of the claim.

The location monument on which this notice is posted is situated within Section 14, Township 24S, Range 16E, Gila and Salt River Base and Meridian, Arizona, and this claim encompasses portions of the following Quarter Section(s), Section(s), Township(s) and Range(s):
NE 14, T.24S, R.16E

SE
NW
SW
Gila and Salt River Base and Meridian, Arizona.

The locality of this claim with reference to some natural object or permanent monument and additional information (if any) concerning its locality are as follows: The northeast corner of the claim with reference to a permanent monument is:

14550 feet South and 9000 feet West from the surveyed northeast corner of Section 6, Township 24 South, Range 17 East.
DATED AND POSTED on the ground this 8/10/2016

AGENT (s) David Morris
David Morris


Form MCF100
Revised July, 2000

RECEIVED
BLM AZ STATE OFFICE
2016 AUG 29 PM 12:06
PHOENIX, ARIZONA

BLM
Date
Stamp

AMC439085

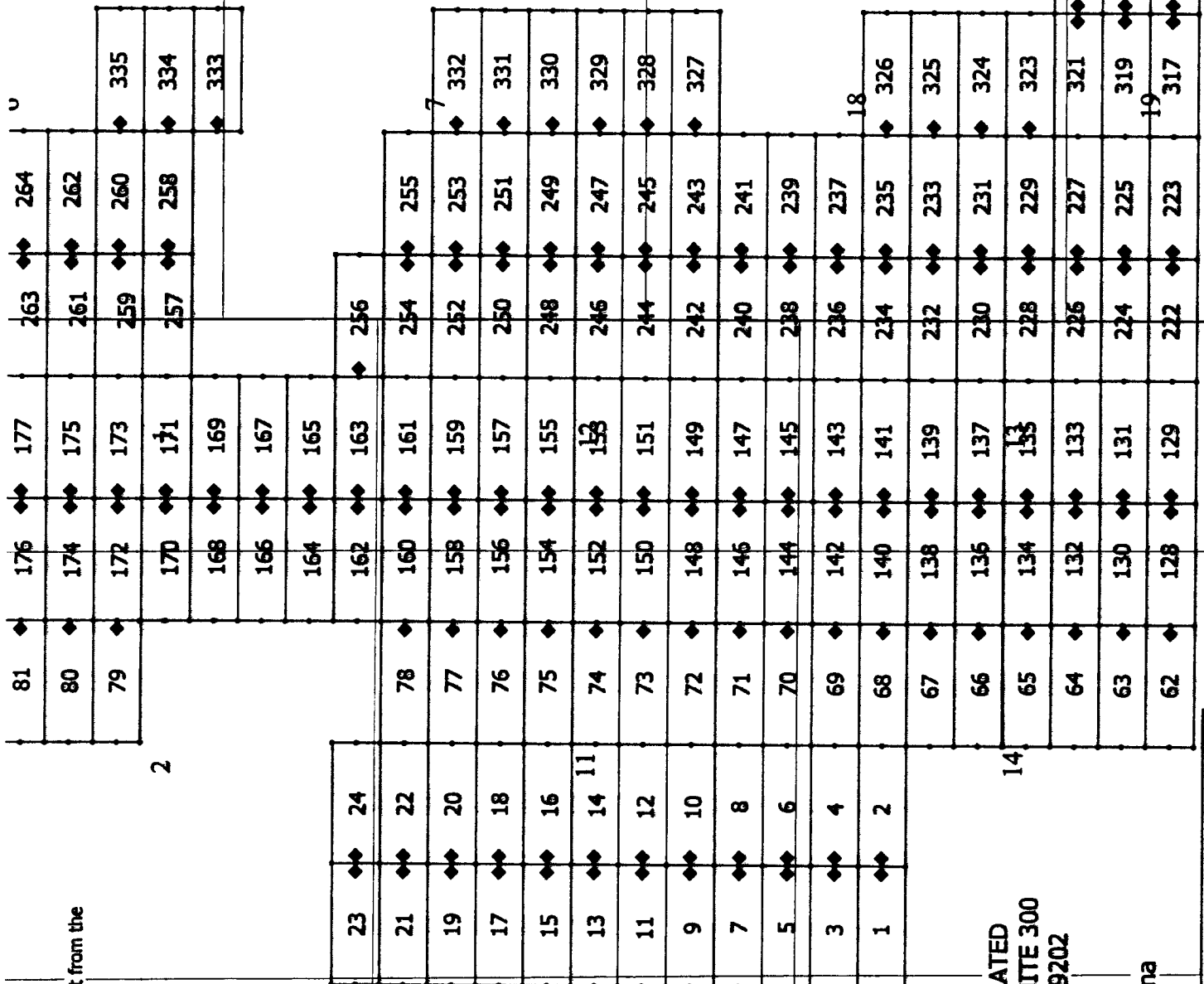
The Point:
 Claim 335 is 3750' South and 1500' West from the
 NE corner of Section 6
 T24S R17E GALSUPM



RECEIVED
 CLM AZ STATE OFFICE

2016 AUG 29 PM 12:06

PHOENIX, ARIZONA



TECK AMERICAN INCORPORATED
 501 N. RIVERPOINT BLVD., SUITE 300
 SPOKANE, WASHINGTON 99202

BL CLAIMS
 Santa Cruz County, Arizona



58068h0HW

When recorded, return to:

Teck American Incorporated
501 North Riverpoint Blvd., Suite 300
Spokane, Washington 99202

LOCATION NOTICE FOR LODE MINING CLAIM

NOTICE IS HEREBY GIVEN that the BL 67 lode mining claim has been located by **Teck American Incorporated** whose current mailing address is:
501 N. Riverpoint Blvd., Suite 300, Spokane, WA 99202

The general course of this claim is East to West and it is situated in Santa Cruz County, Arizona. This claim is 1500 feet in length and 600 feet in width constituting 300 feet on each side of the centerline. This claim runs from the location monument on which this location notice is posted approximately 20 feet due East to the East end line and 1480 feet due West to the West end line. This claim is marked by six monuments, one at each corner and one at the center of each end line of the claim.

The location monument on which this notice is posted is situated within Section 14, Township 24S, Range 16E, Gila and Salt River Base and Meridian, Arizona, and this claim encompasses portions of the following Quarter Section(s), Section(s), Township(s) and Range(s):
NE 14, T.24S, R.16E

SE
NW
SW

Gila and Salt River Base and Meridian, Arizona.

The locality of this claim with reference to some natural object or permanent monument and additional information (if any) concerning its locality are as follows: The northeast corner of the claim with reference to a permanent monument is:

13950 feet South and 9000 feet West from the surveyed northeast corner of Section 6, Township 24 South, Range 17 East.
DATED AND POSTED on the ground this 8/10/2016

AGENT (s) David Morris
David Morris

Form MCF100
Revised July, 2000


BLM
Date
Stamp

RECEIVED
AZ STATE OFFICE
2016 AUG 20 PM 12:06
PHOENIX, ARIZONA

AMC439086

The Point:
 Claim 335 is 3750' South and 1500' West from the
 NE corner of Section 6
 T24S R17E GALSUPM

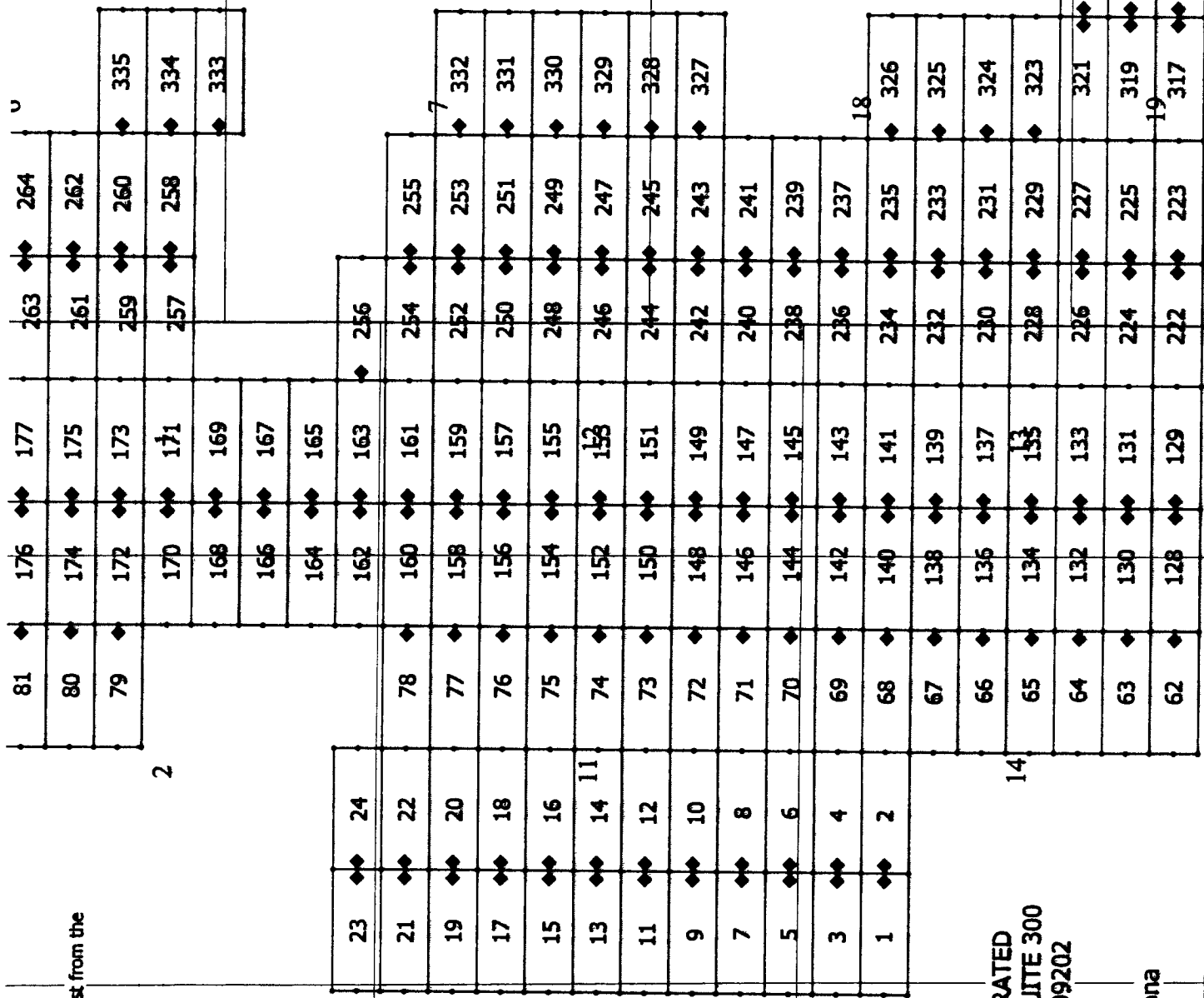
N



RECEIVED
 DLM AZ STATE OFFICE

2016 AUG 29 PM 12:06

PHOENIX, ARIZONA



TECK AMERICAN INCORPORATED
 501 N. RIVERPOINT BLVD., SUITE 300
 SPOKANE, WASHINGTON 99202

BL CLAIMS
 Santa Cruz County, Arizona



AHC439086

When recorded, return to:

Teck American Incorporated
501 North Riverpoint Blvd., Suite 300
Spokane, Washington 99202

LOCATION NOTICE FOR LODE MINING CLAIM

NOTICE IS HEREBY GIVEN that the BL 68 lode mining claim has been located by **Teck American Incorporated** whose current mailing address is:
501 N. Riverpoint Blvd., Suite 300, Spokane, WA 99202

The general course of this claim is East to West and it is situated in Santa Cruz County, Arizona. This claim is 1500 feet in length and 600 feet in width constituting 300 feet on each side of the centerline. This claim runs from the location monument on which this location notice is posted approximately 20 feet due East to the East end line and 1480 feet due West to the West end line. This claim is marked by six monuments, one at each corner and one at the center of each end line of the claim.

The location monument on which this notice is posted is situated within Section 14, Township 24S, Range 16E, Gila and Salt River Base and Meridian, Arizona, and this claim encompasses portions of the following Quarter Section(s), Section(s), Township(s) and Range(s):


NE 14, T.24S, R.16E
SE
NW
SW

Gila and Salt River Base and Meridian, Arizona.

The locality of this claim with reference to some natural object or permanent monument and additional information (if any) concerning its locality are as follows: The northeast corner of the claim with reference to a permanent monument is:

13350 feet South and 9000 feet West from the surveyed northeast corner of Section 6, Township 24 South, Range 17 East.
DATED AND POSTED on the ground this 8/11/2016

AGENT (s) _____



David Morris


Form MCF100
Revised July, 2000

RECEIVED
BLM FIELD OFFICE
2016 AUG 29 PM 12:06
PHOENIX, ARIZONA
BLM
Date
Stamp

AMC439087

Tie Point:
 Claim 335 is 3750' South and 1500' West from the
 NE corner of Section 6
 T24S R17E G4SRPM

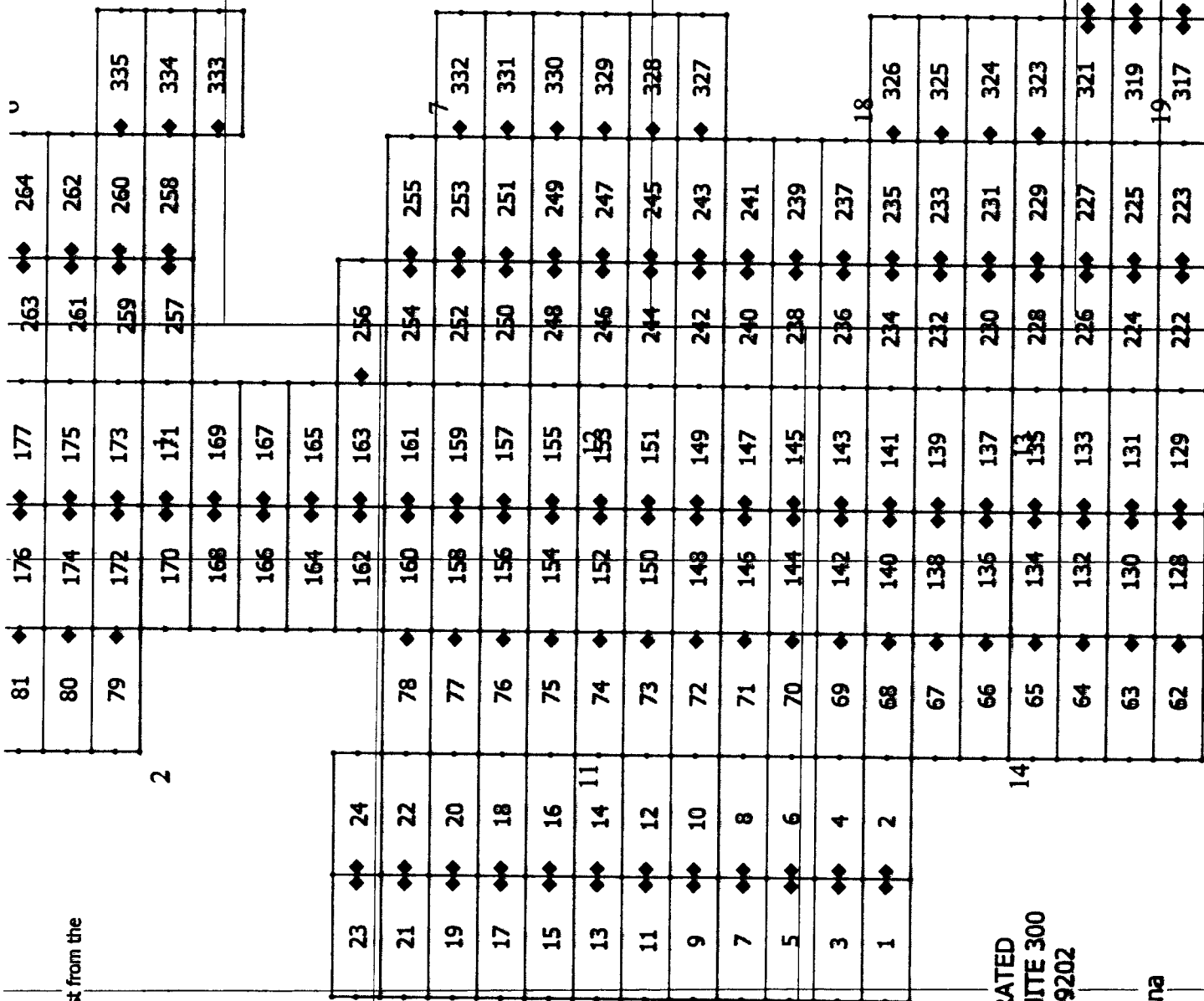
N



RECEIVED
 BLM AZ STATE OFFICE

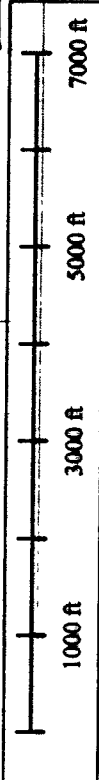
2016 AUG 22 PM 12:26

PHOENIX, ARIZONA



TECK AMERICAN INCORPORATED
 501 N. RIVERPOINT BLVD., SUITE 300
 SPOKANE, WASHINGTON 99202

BL CLAIMS
 Santa Cruz County, Arizona



AHCH39087

When recorded, return to:

Teck American Incorporated
501 North Riverpoint Blvd., Suite 300
Spokane, Washington 99202

LOCATION NOTICE FOR LODE MINING CLAIM

NOTICE IS HEREBY GIVEN that the BL 69 lode mining claim has been located by **Teck American Incorporated** whose current mailing address is:
501 N. Riverpoint Blvd., Suite 300, Spokane, WA 99202

The general course of this claim is East to West and it is situated in Santa Cruz County, Arizona. This claim is 1500 feet in length and 600 feet in width constituting 300 feet on each side of the centerline. This claim runs from the location monument on which this location notice is posted approximately 20 feet due East to the East end line and 1480 feet due West to the West end line. This claim is marked by six monuments, one at each corner and one at the center of each end line of the claim.

The location monument on which this notice is posted is situated within Section 14, Township 24S, Range 16E, Gila and Salt River Base and Meridian, Arizona, and this claim encompasses portions of the following Quarter Section(s), Section(s), Township(s) and Range(s):
NE 14, T.24S, R.16E

SE
NW
SW

Gila and Salt River Base and Meridian, Arizona.

The locality of this claim with reference to some natural object or permanent monument and additional information (if any) concerning its locality are as follows: The northeast corner of the claim with reference to a permanent monument is:

12750 feet South and 9000 feet West from the surveyed northeast corner of Section 6, Township 24 South, Range 17 East.
DATED AND POSTED on the ground this 8/11/2016

AGENT (s) David Morris


David Morris

Form MCF100
Revised July, 2000

RECEIVED
BLM AZ STATE OFFICE
2016 AUG 29 PM 12:06
PHOENIX, ARIZONA
BLM
Date
Stamp

AMC439088

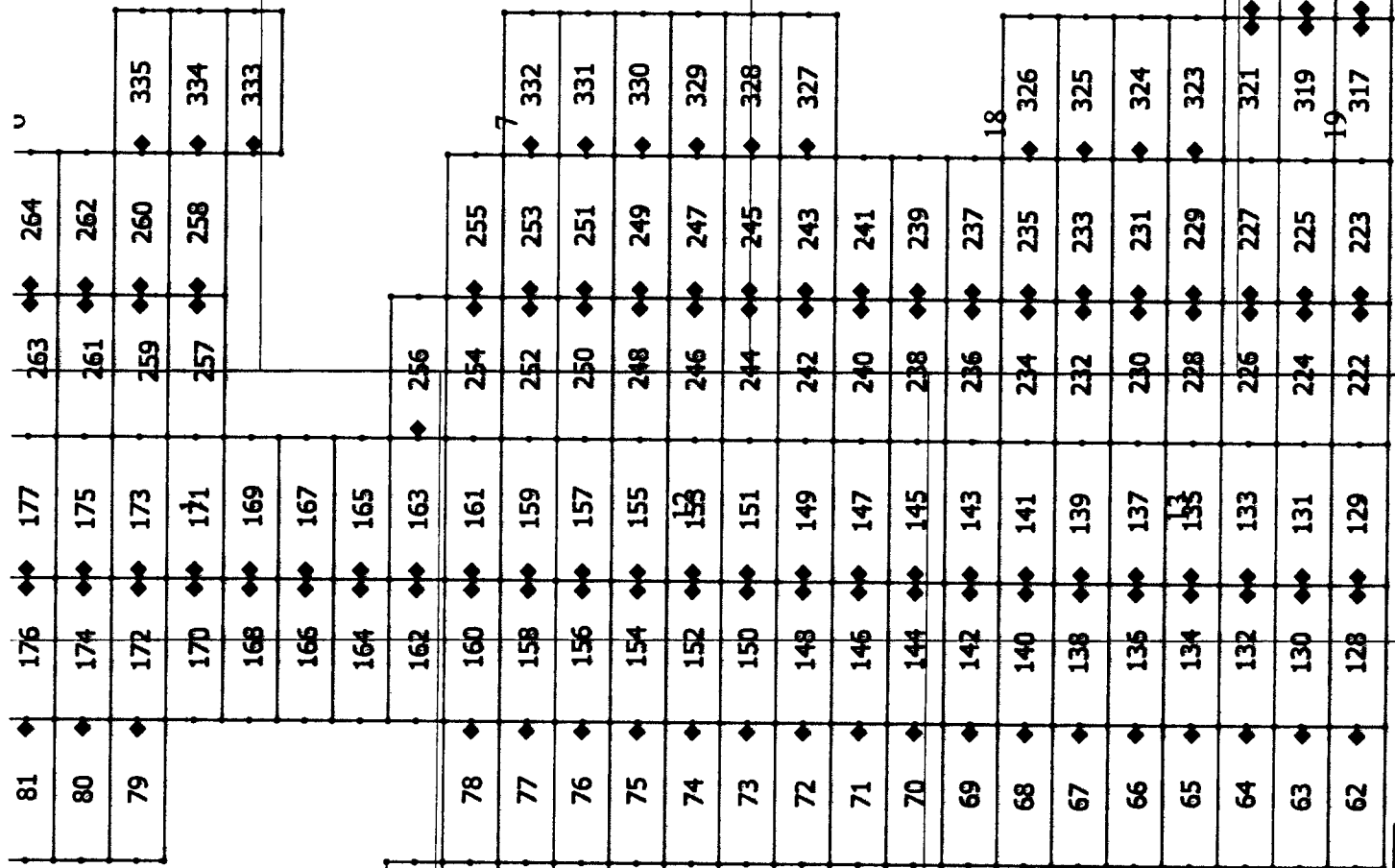
Tie Point:
 Claim 335 is 3750' South and 1500' West from the
 NE corner of Section 6
 T24S R17E G4S2PM



RECEIVED
 BLM AZULI OFFICE

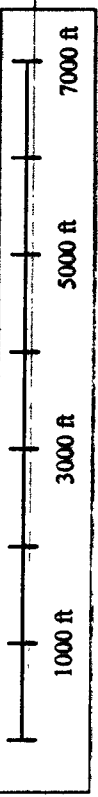
2016 AUG 29 PM 12:06

PHOENIX, ARIZONA



TECK AMERICAN INCORPORATED
 501 N. RIVERPOINT BLVD., SUITE 300
 SPOKANE, WASHINGTON 99202

BL CLAIMS
 Santa Cruz County, Arizona



880639088

2

1

8

2

10

14

7

18

19

3

0

When recorded, return to:

Teck American Incorporated
501 North Riverpoint Blvd., Suite 300
Spokane, Washington 99202

LOCATION NOTICE FOR LODE MINING CLAIM

NOTICE IS HEREBY GIVEN that the BL 70 lode mining claim has been located by **Teck American Incorporated** whose current mailing address is:
501 N. Riverpoint Blvd., Suite 300, Spokane, WA 99202

The general course of this claim is East to West and it is situated in Santa Cruz County, Arizona. This claim is 1500 feet in length and 600 feet in width constituting 300 feet on each side of the centerline. This claim runs from the location monument on which this location notice is posted approximately 20 feet due East to the East end line and 1480 feet due West to the West end line. This claim is marked by six monuments, one at each corner and one at the center of each end line of the claim.

The location monument on which this notice is posted is situated within Section 11, Township 24S, Range 16E, Gila and Salt River Base and Meridian, Arizona, and this claim encompasses portions of the following Quarter Section(s), Section(s), Township(s) and Range(s):

NE 14, T.24S, R.16E
SE 11, T.24S, R.16E
NW
SW

Gila and Salt River Base and Meridian, Arizona.

The locality of this claim with reference to some natural object or permanent monument and additional information (if any) concerning its locality are as follows: The northeast corner of the claim with reference to a permanent monument is:

12150 feet South and 9000 feet West from the surveyed northeast corner of Section 6, Township 24 South, Range 17 East.
DATED AND POSTED on the ground this 8/11/2016

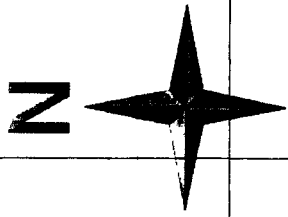
AGENT (s) 
David Morris

Form MCF100
Revised July, 2000

RECEIVED
BLM AZ STATE OFFICE
2016 AUG 22 PM 12:07
PHOENIX, ARIZONA
BLM
Date
Stamp

AMC439089

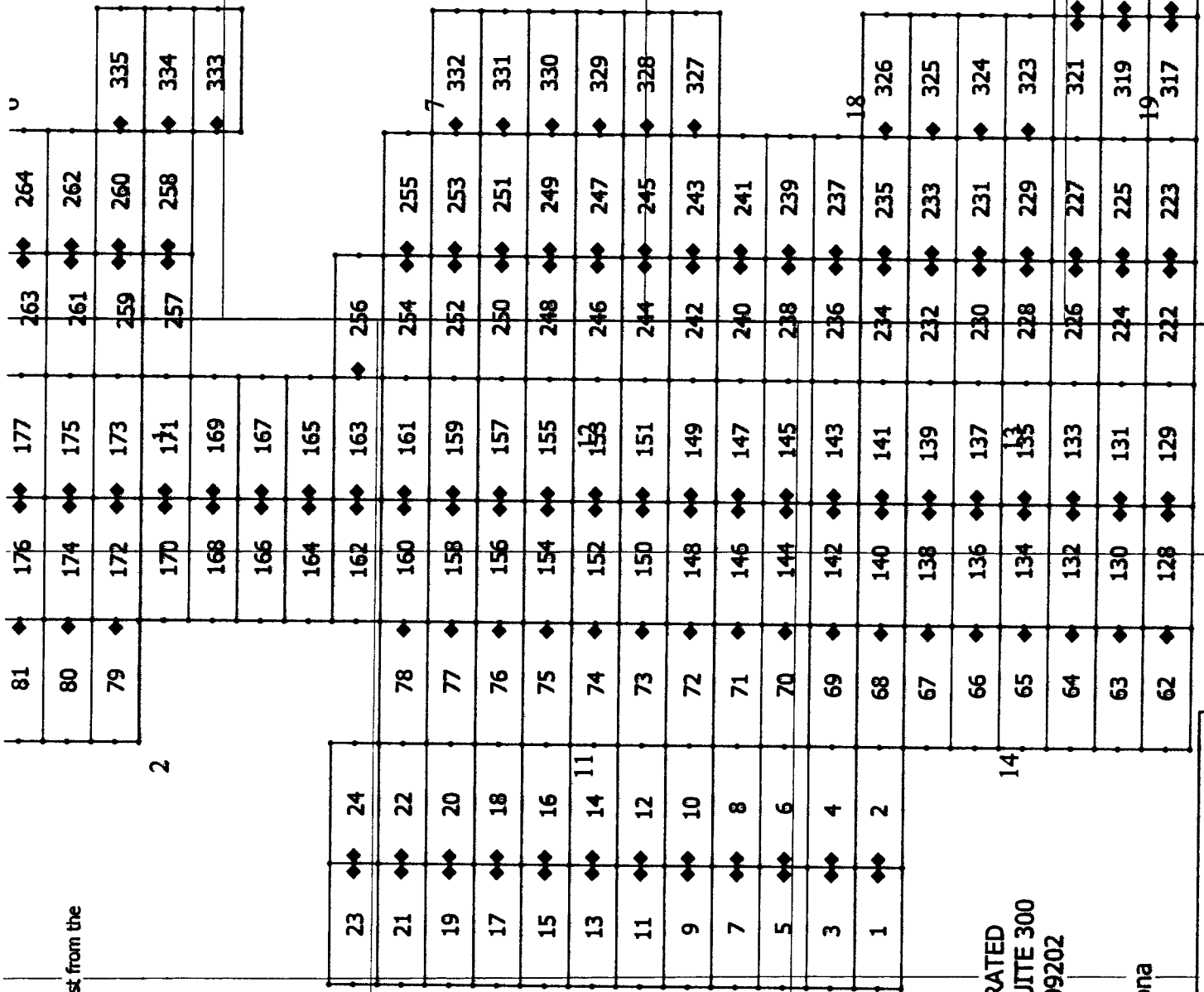
The Point:
 Claim 335 is 3750' South and 1500' West from the
 NE corner of Section 6
 T24S R17E GILSRUM



RECEIVED
 CLAIMS OFFICE


2016 AUG 29 PM 12:07

PHOENIX, ARIZONA



TECK AMERICAN INCORPORATED
 501 N. RIVERPOINT BLVD., SUITE 300
 SPOKANE, WASHINGTON 99202

BL CLAIMS
 Santa Cruz County, Arizona



PH00439089

When recorded, return to:

Teck American Incorporated
501 North Riverpoint Blvd., Suite 300
Spokane, Washington 99202

LOCATION NOTICE FOR LODE MINING CLAIM

NOTICE IS HEREBY GIVEN that the BL 71 lode mining claim has been located by **Teck American Incorporated** whose current mailing address is:
501 N. Riverpoint Blvd., Suite 300, Spokane, WA 99202

The general course of this claim is East to West and it is situated in Santa Cruz County, Arizona. This claim is 1500 feet in length and 600 feet in width constituting 300 feet on each side of the centerline. This claim runs from the location monument on which this location notice is posted approximately 20 feet due East to the East end line and 1480 feet due West to the West end line. This claim is marked by six monuments, one at each corner and one at the center of each end line of the claim.

The location monument on which this notice is posted is situated within Section 11, Township 24S, Range 16E, Gila and Salt River Base and Meridian, Arizona, and this claim encompasses portions of the following Quarter Section(s), Section(s), Township(s) and Range(s):

NE
SE 11, T.24S, R.16E
NW
SW

Gila and Salt River Base and Meridian, Arizona.

The locality of this claim with reference to some natural object or permanent monument and additional information (if any) concerning its locality are as follows: The northeast corner of the claim with reference to a permanent monument is:

11550 feet South and 9000 feet West from the surveyed northeast corner of Section 6, Township 24 South, Range 17 East.

DATED AND POSTED on the ground this 8/11/2016

AGENT (s) David Morris

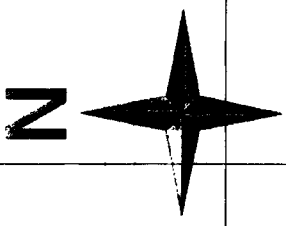
David Morris

Form MCF100
Revised July, 2000

RECEIVED
BLM AZ STATE OFFICE
2016 AUG 29 PM 12:07
PHOENIX, ARIZONA

AMC439090

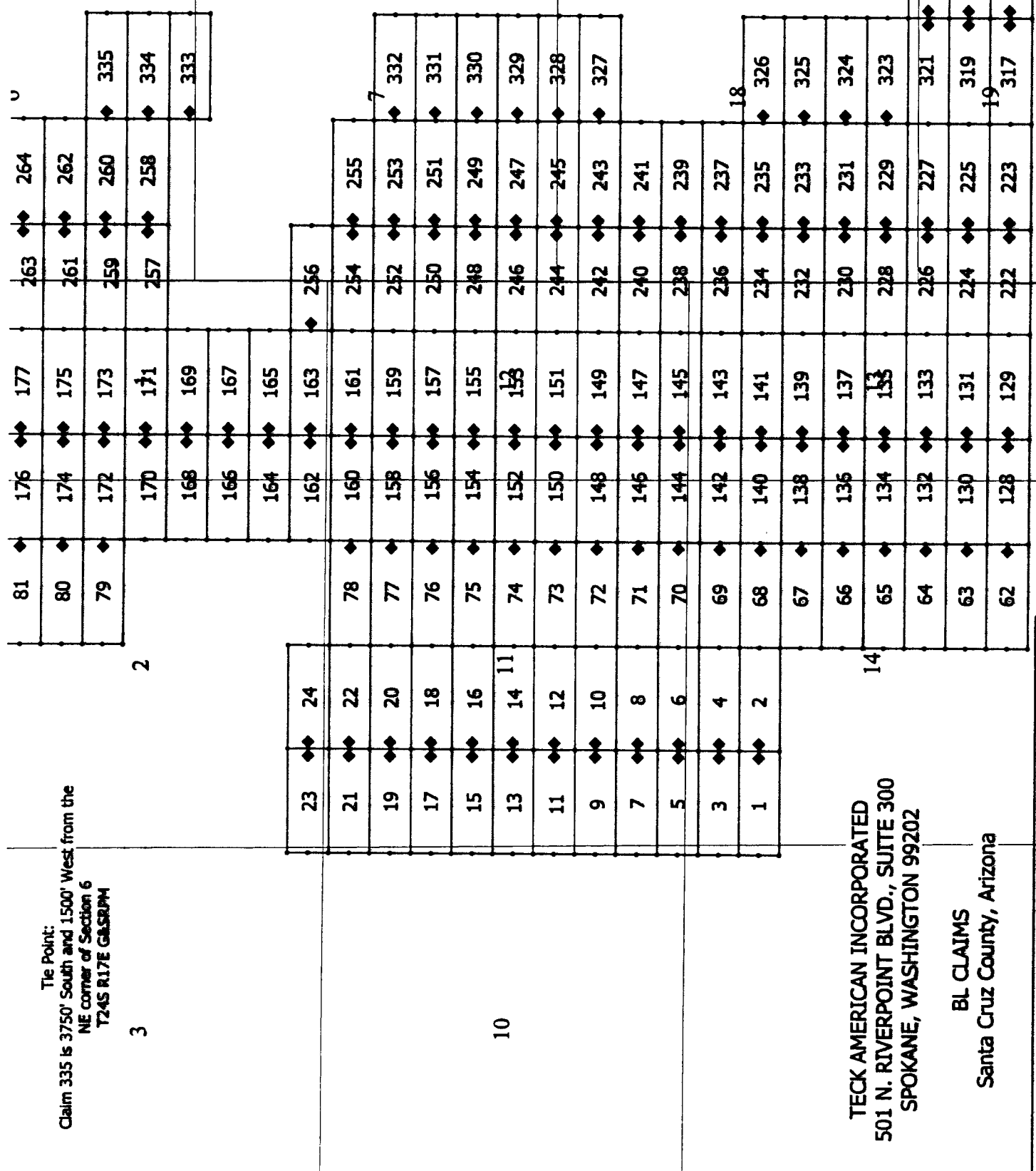
Tie Point:
 Claim 335 is 3750' South and 1500' West from the
 NE corner of Section 6
 T24S R17E G4SRPM



RECEIVED
 DLM AZ SURVEY OFFICE


2016 AUG 29 PM 12:07

PHOENIX, ARIZONA



TECK AMERICAN INCORPORATED
 501 N. RIVERPOINT BLVD., SUITE 300
 SPOKANE, WASHINGTON 99202

BL CLAIMS
 Santa Cruz County, Arizona



0606E1101A

When recorded, return to:

Teck American Incorporated
501 North Riverpoint Blvd., Suite 300
Spokane, Washington 99202

LOCATION NOTICE FOR LODE MINING CLAIM

NOTICE IS HEREBY GIVEN that the BL 72 lode mining claim has been located by **Teck American Incorporated** whose current mailing address is:
501 N. Riverpoint Blvd., Suite 300, Spokane, WA 99202

The general course of this claim is East to West and it is situated in Santa Cruz County, Arizona. This claim is 1500 feet in length and 600 feet in width constituting 300 feet on each side of the centerline. This claim runs from the location monument on which this location notice is posted approximately 20 feet due East to the East end line and 1480 feet due West to the West end line. This claim is marked by six monuments, one at each corner and one at the center of each end line of the claim.

The location monument on which this notice is posted is situated within Section 11, Township 24S, Range 16E, Gila and Salt River Base and Meridian, Arizona, and this claim encompasses portions of the following Quarter Section(s), Section(s), Township(s) and Range(s):

NE
SE 11, T.24S, R.16E

NW
SW

Gila and Salt River Base and Meridian, Arizona.

The locality of this claim with reference to some natural object or permanent monument and additional information (if any) concerning its locality are as follows: The northeast corner of the claim with reference to a permanent monument is:

10950 feet South and 9000 feet West from the surveyed northeast corner of Section 6, Township 24 South, Range 17 East.
DATED AND POSTED on the ground this 8/11/2016


AGENT (s) David Morris
David Morris

Form MCF100
Revised July, 2000


RECEIVED
BLM AZ STATE OFFICE
2016 AUG 22 PM 12: 07
PHOENIX, ARIZONA

AMC439091

The Point:
 Claim 335 is 3750' South and 1500' West from the
 NE corner of Section 6
 T24S R17E G4S1PM

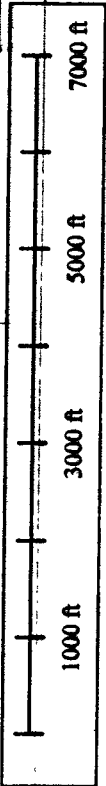


RECEIVED
 CLAIMS OFFICE
 2016 AUG 29 PM 12:07
 PHOENIX, ARIZONA



TECK AMERICAN INCORPORATED
 501 N. RIVERPOINT BLVD., SUITE 300
 SPOKANE, WASHINGTON 99202

BL CLAIMS
 Santa Cruz County, Arizona



160639091

When recorded, return to:

Teck American Incorporated
501 North Riverpoint Blvd., Suite 300
Spokane, Washington 99202

LOCATION NOTICE FOR LODE MINING CLAIM

NOTICE IS HEREBY GIVEN that the BL 73 lode mining claim has been located by **Teck American Incorporated** whose current mailing address is:
501 N. Riverpoint Blvd., Suite 300, Spokane, WA 99202

The general course of this claim is East to West and it is situated in Santa Cruz County, Arizona. This claim is 1500 feet in length and 600 feet in width constituting 300 feet on each side of the centerline. This claim runs from the location monument on which this location notice is posted approximately 20 feet due East to the East end line and 1480 feet due West to the West end line. This claim is marked by six monuments, one at each corner and one at the center of each end line of the claim.

The location monument on which this notice is posted is situated within Section 11, Township 24S, Range 16E, Gila and Salt River Base and Meridian, Arizona, and this claim encompasses portions of the following Quarter Section(s), Section(s), Township(s) and Range(s):


NE
SE 11, T.24S, R.16E
NW
SW

Gila and Salt River Base and Meridian, Arizona.

The locality of this claim with reference to some natural object or permanent monument and additional information (if any) concerning its locality are as follows: The northeast corner of the claim with reference to a permanent monument is:

10350 feet South and 9000 feet West from the surveyed northeast corner of Section 6, Township 24 South, Range 17 East.
DATED AND POSTED on the ground this 8/11/2016


AGENT (s) _____


David Morris


RECEIVED
BLM AZ STATE OFFICE
286 AUG 29 PM 12:07
PHOENIX, ARIZONA

AMC439092

Tie Point:
 Claim 335 is 3750' South and 1500' West from the
 NE corner of Section 6
 T24S R17E G&SRPM

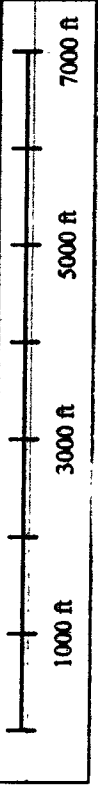


RECEIVED
 BLM AZ STATE OFFICE
 2016 AUG 29 PM 12:07
 PHOENIX, ARIZONA



TECK AMERICAN INCORPORATED
 501 N. RIVERPOINT BLVD., SUITE 300
 SPOKANE, WASHINGTON 99202

BL CLAIMS
 Santa Cruz County, Arizona



ANCU39092

When recorded, return to:

Teck American Incorporated
501 North Riverpoint Blvd., Suite 300
Spokane, Washington 99202

LOCATION NOTICE FOR LODE MINING CLAIM

NOTICE IS HEREBY GIVEN that the BL 74 lode mining claim has been located by **Teck American Incorporated** whose current mailing address is:
501 N. Riverpoint Blvd., Suite 300, Spokane, WA 99202

The general course of this claim is East to West and it is situated in Santa Cruz County, Arizona. This claim is 1500 feet in length and 600 feet in width constituting 300 feet on each side of the centerline. This claim runs from the location monument on which this location notice is posted approximately 20 feet due East to the East end line and 1480 feet due West to the West end line. This claim is marked by six monuments, one at each corner and one at the center of each end line of the claim.

The location monument on which this notice is posted is situated within Section 11, Township 24S, Range 16E, Gila and Salt River Base and Meridian, Arizona, and this claim encompasses portions of the following Quarter Section(s), Section(s), Township(s) and Range(s):


NE 11, T.24S, R.16E
SE 11, T.24S, R.16E
NW
SW

Gila and Salt River Base and Meridian, Arizona.

The locality of this claim with reference to some natural object or permanent monument and additional information (if any) concerning its locality are as follows: The northeast corner of the claim with reference to a permanent monument is:

9750 feet South and 9000 feet West from the surveyed northeast corner of Section 6, Township 24 South, Range 17 East.
DATED AND POSTED on the ground this 8/11/2016


AGENT (s) _____


David Morris

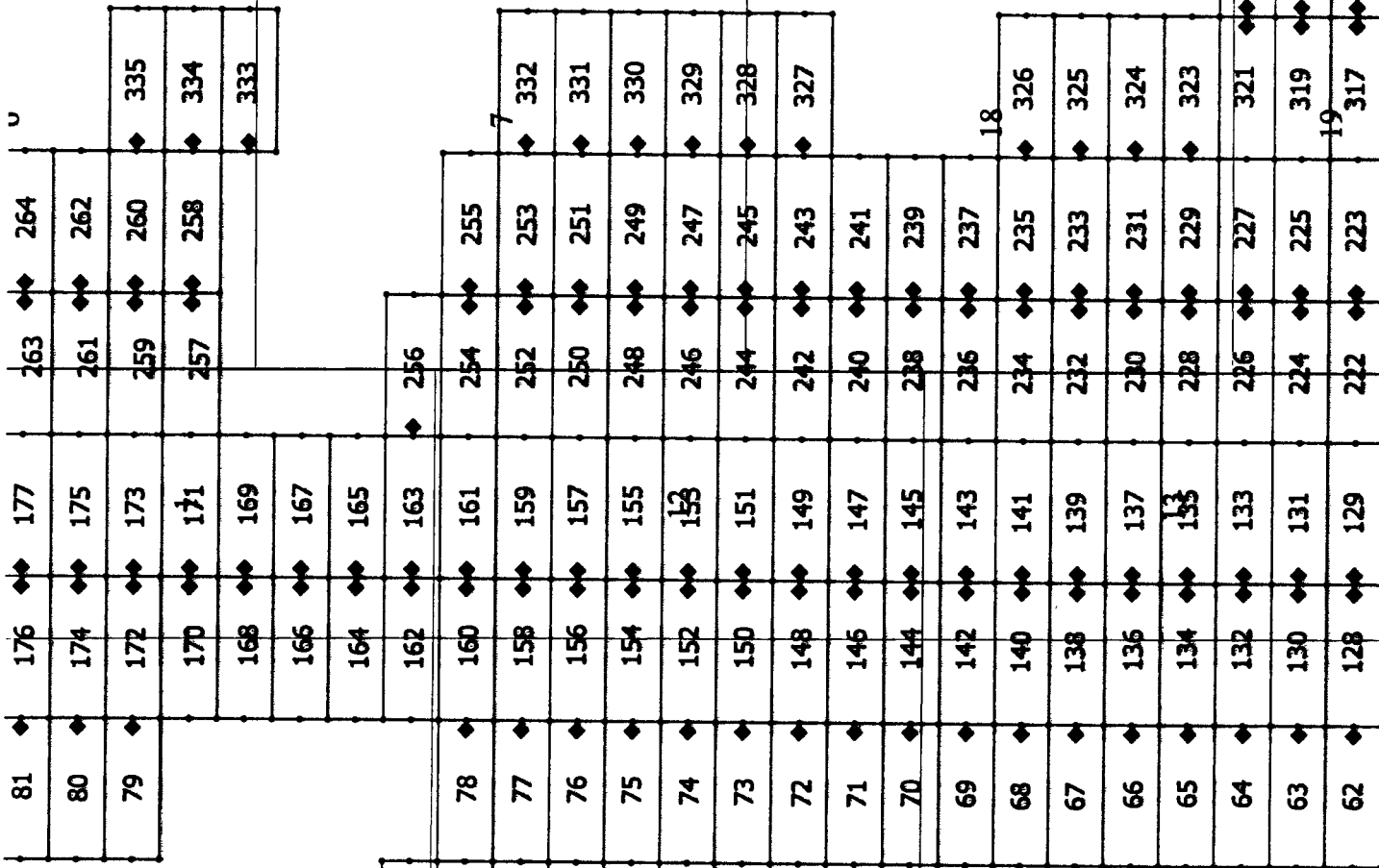
RECEIVED
BLM AZ DISTRICT OFFICE
2016 AUG 22 PM 12:07
PHOENIX, ARIZONA
BLM
Date
Stamp

AMC439093

Tie Point:
 Claim 335 is 3750' South and 1500' West from the
 NE corner of Section 6
 T24S R17E G4S20M

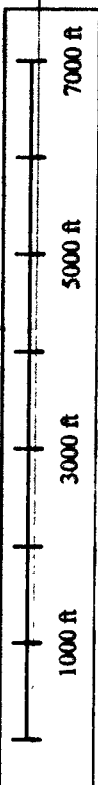


RECEIVED
 CLAIMS OFFICE
 2016 AUG 29 PM 12: 27
 PHOENIX, ARIZONA



TECK AMERICAN INCORPORATED
 501 N. RIVERPOINT BLVD., SUITE 300
 SPOKANE, WASHINGTON 99202

BL CLAIMS
 Santa Cruz County, Arizona



ANCL39093

3

10

14

7

18

19

2

2

1

8

u

When recorded, return to:

Teck American Incorporated
501 North Riverpoint Blvd., Suite 300
Spokane, Washington 99202

BLM AREA OFFICE
2016 AUG 29 PM 12:08
PHOENIX, ARIZONA

LOCATION NOTICE FOR LODE MINING CLAIM

NOTICE IS HEREBY GIVEN that the BL 75 lode mining claim has been located by **Teck American Incorporated** whose current mailing address is:
501 N. Riverpoint Blvd., Suite 300, Spokane, WA 99202

BLM
Date
Stamp

The general course of this claim is East to West and it is situated in Santa Cruz County, Arizona. This claim is 1500 feet in length and 600 feet in width constituting 300 feet on each side of the centerline. This claim runs from the location monument on which this location notice is posted approximately 20 feet due East to the East end line and 1480 feet due West to the West end line. This claim is marked by six monuments, one at each corner and one at the center of each end line of the claim.

The location monument on which this notice is posted is situated within Section 11, Township 24S, Range 16E, Gila and Salt River Base and Meridian, Arizona, and this claim encompasses portions of the following Quarter Section(s), Section(s), Township(s) and Range(s):
NE 11, T.24S, R.16E

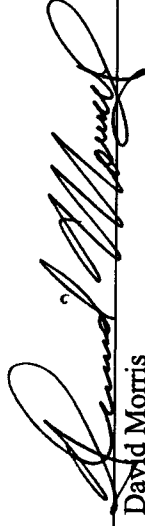
SE
NW
SW

Gila and Salt River Base and Meridian, Arizona.

The locality of this claim with reference to some natural object or permanent monument and additional information (if any) concerning its locality are as follows: The northeast corner of the claim with reference to a permanent monument is:

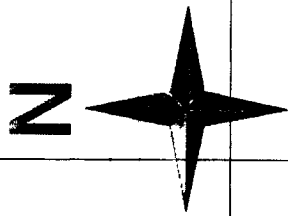
9150 feet South and 9000 feet West from the surveyed northeast corner of Section 6, Township 24 South, Range 17 East.
DATED AND POSTED on the ground this 8/11/2016

AGENT (s) _____


David Morris

AMC439094

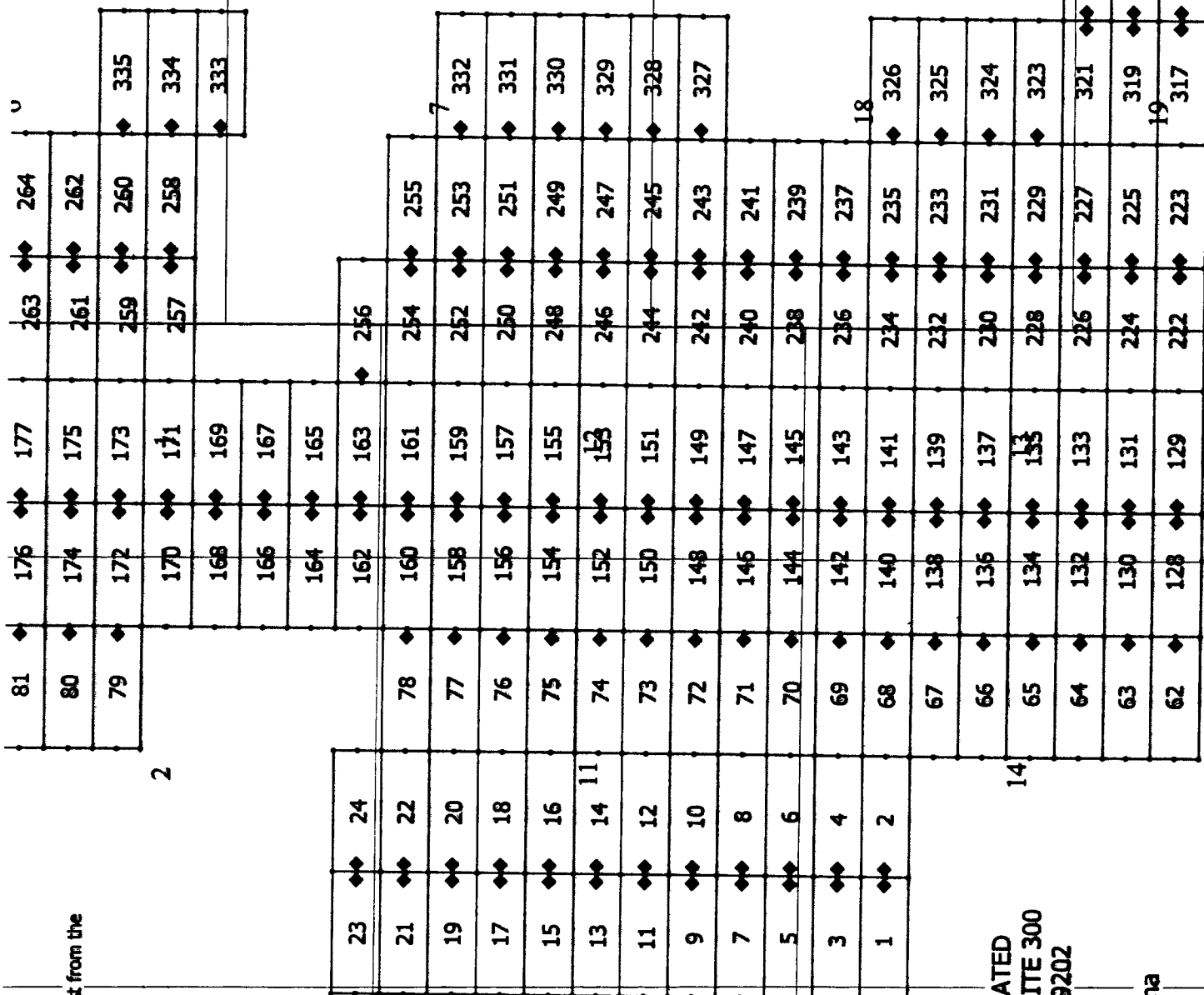
Tie Point:
 Claim 335 is 3750' South and 1500' West from the
 NE corner of Section 6
 T24S R17E GRSBPM



RECEIVED
 DLM AZ SURVEY OFFICE

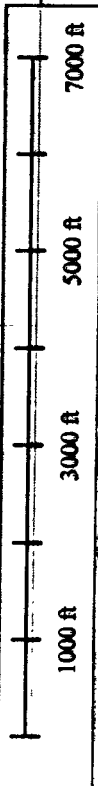
2016 AUG 29 PM 12:03

PHOENIX, ARIZONA



TECK AMERICAN INCORPORATED
 501 N. RIVERPOINT BLVD., SUITE 300
 SPOKANE, WASHINGTON 99202

BL CLAIMS
 Santa Cruz County, Arizona



460639094

When recorded, return to:

Teck American Incorporated
501 North Riverpoint Blvd., Suite 300
Spokane, Washington 99202

LOCATION NOTICE FOR LODE MINING CLAIM

NOTICE IS HEREBY GIVEN that the BL 76 lode mining claim has been located by **Teck American Incorporated** whose current mailing address is:
501 N. Riverpoint Blvd., Suite 300, Spokane, WA 99202

The general course of this claim is East to West and it is situated in Santa Cruz County, Arizona. This claim is 1500 feet in length and 600 feet in width constituting 300 feet on each side of the centerline. This claim runs from the location monument on which this location notice is posted approximately 20 feet due East to the East end line and 1480 feet due West to the West end line. This claim is marked by six monuments, one at each corner and one at the center of each end line of the claim.

The location monument on which this notice is posted is situated within Section 11, Township 24S, Range 16E, Gila and Salt River Base and Meridian, Arizona, and this claim encompasses portions of the following Quarter Section(s), Section(s), Township(s) and Range(s):
NE 11, T.24S, R.16E

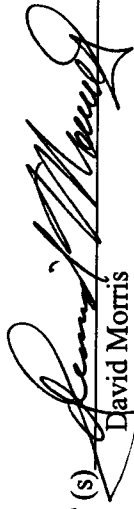
SE
NW
SW

Gila and Salt River Base and Meridian, Arizona.

The locality of this claim with reference to some natural object or permanent monument and additional information (if any) concerning its locality are as follows: The northeast corner of the claim with reference to a permanent monument is:

8550 feet South and 9000 feet West from the surveyed northeast corner of Section 6, Township 24 South, Range 17 East.
DATED AND POSTED on the ground this 8/12/2016

AGENT (s)


David Morris

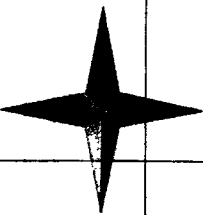
Form MCF100
Revised July, 2000

RECEIVED
BLM AZ STATE OFFICE
2016 AUG 20 PM 12:03
PHOENIX, ARIZONA
BLM
Date
Stamp

AMC439095

The Point:
 Claim 335 is 3750' South and 1500' West from the
 NE corner of Section 6
 T24S R17E G4S20M

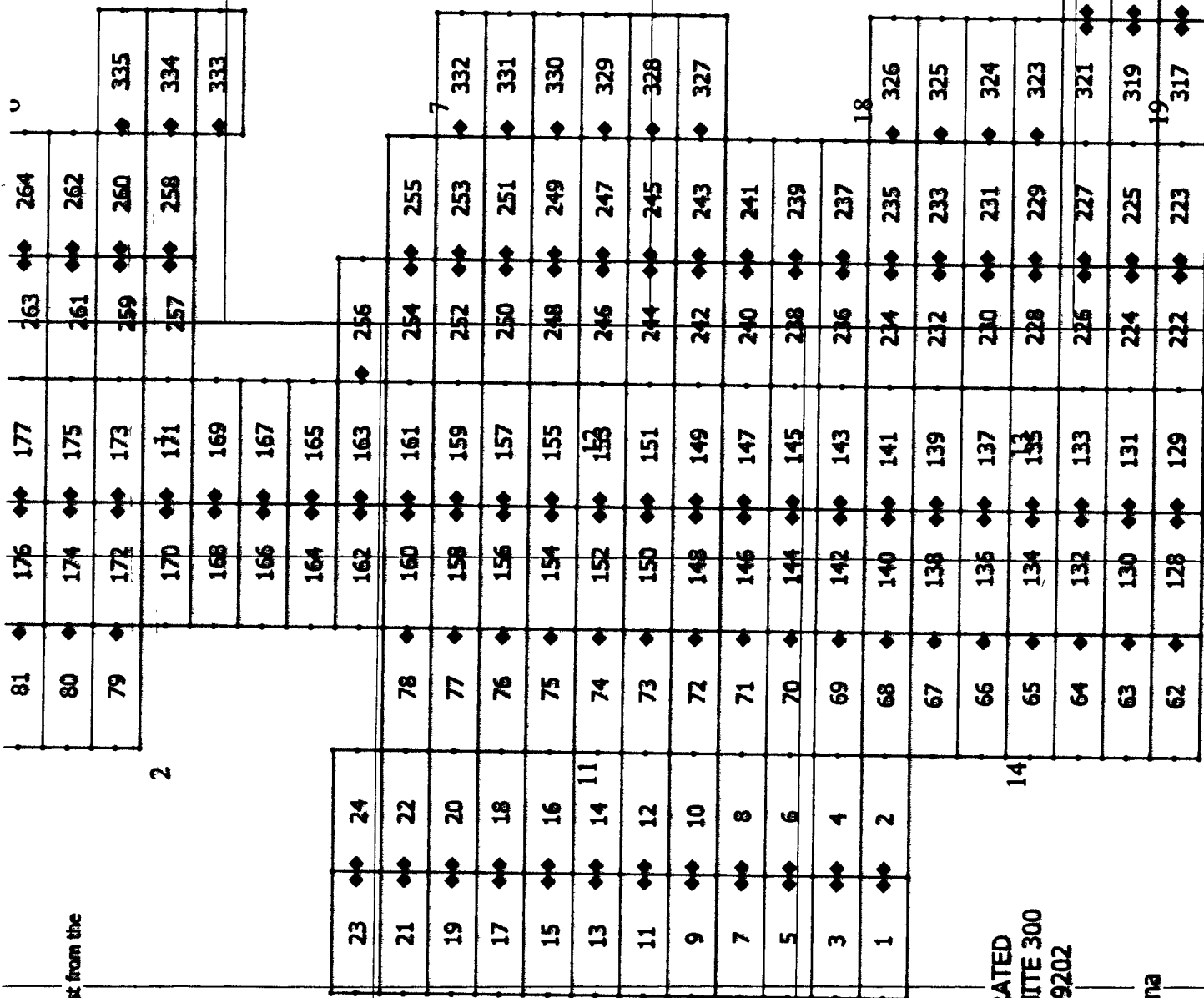
N



RECEIVED
 CLM AZ STATE OFFICE

2016 AUG 29 PM 12:08

PHOENIX, ARIZONA



TECK AMERICAN INCORPORATED
 501 N. RIVERPOINT BLVD., SUITE 300
 SPOKANE, WASHINGTON 99202

BL CLAIMS
 Santa Cruz County, Arizona



ANCH 39095

When recorded, return to:

Teck American Incorporated
501 North Riverpoint Blvd., Suite 300
Spokane, Washington 99202

LOCATION NOTICE FOR LODE MINING CLAIM

NOTICE IS HEREBY GIVEN that the BL 77 lode mining claim has been located by **Teck American Incorporated** whose current mailing address is:
501 N. Riverpoint Blvd., Suite 300, Spokane, WA 99202

The general course of this claim is East to West and it is situated in Santa Cruz County, Arizona. This claim is 1500 feet in length and 600 feet in width constituting 300 feet on each side of the centerline. This claim runs from the location monument on which this location notice is posted approximately 20 feet due East to the East end line and 1480 feet due West to the West end line. This claim is marked by six monuments, one at each corner and one at the center of each end line of the claim.

The location monument on which this notice is posted is situated within Section 11, Township 24S, Range 16E, Gila and Salt River Base and Meridian, Arizona, and this claim encompasses portions of the following Quarter Section(s), Section(s), Township(s) and Range(s):
NE 11, T.24S, R.16E

SE
NW
SW

Gila and Salt River Base and Meridian, Arizona.

The locality of this claim with reference to some natural object or permanent monument and additional information (if any) concerning its locality are as follows: The northeast corner of the claim with reference to a permanent monument is:

7950 feet South and 9000 feet West from the surveyed northeast corner of Section 6, Township 24 South, Range 17 East.
DATED AND POSTED on the ground this 8/12/2016

AGENT (s) _____


David Morris

Form MCF100
Revised July, 2000

RECEIVED
BLM AZ SERVICE OFFICE
2016 AUG 29 PM 12:08
PHOENIX, ARIZONA

BLM
Date
Stamp

AMC439096

When recorded, return to:

Teck American Incorporated
501 North Riverpoint Blvd., Suite 300
Spokane, Washington 99202

LOCATION NOTICE FOR LODE MINING CLAIM

NOTICE IS HEREBY GIVEN that the BL 78 lode mining claim has been located by **Teck American Incorporated** whose current mailing address is:
501 N. Riverpoint Blvd., Suite 300, Spokane, WA 99202

The general course of this claim is East to West and it is situated in Santa Cruz County, Arizona. This claim is 1500 feet in length and 600 feet in width constituting 300 feet on each side of the centerline. This claim runs from the location monument on which this location notice is posted approximately 20 feet due East to the East end line and 1480 feet due West to the West end line. This claim is marked by six monuments, one at each corner and one at the center of each end line of the claim.

The location monument on which this notice is posted is situated within Section 11, Township 24S, Range 16E, Gila and Salt River Base and Meridian, Arizona, and this claim encompasses portions of the following Quarter Section(s), Section(s), Township(s) and Range(s):
NE 11, T.24S, R.16E

SE
NW
SW

Gila and Salt River Base and Meridian, Arizona.

The locality of this claim with reference to some natural object or permanent monument and additional information (if any) concerning its locality are as follows: The northeast corner of the claim with reference to a permanent monument is:

7350 feet South and 9000 feet West from the surveyed northeast corner of Section 6, Township 24 South, Range 17 East.
DATED AND POSTED on the ground this 8/12/2016

AGENT (s) David Morris
David Morris

RECEIVED
BLM AZ STATE OFFICE
2016 AUG 29 PM 12:08
PHOENIX, ARIZONA

BLM
Date
Stamp

AMC439097

The Point:
 Claim 335 is 3750' South and 1500' West from the
 NE corner of Section 6
 T24S R17E GASRPM


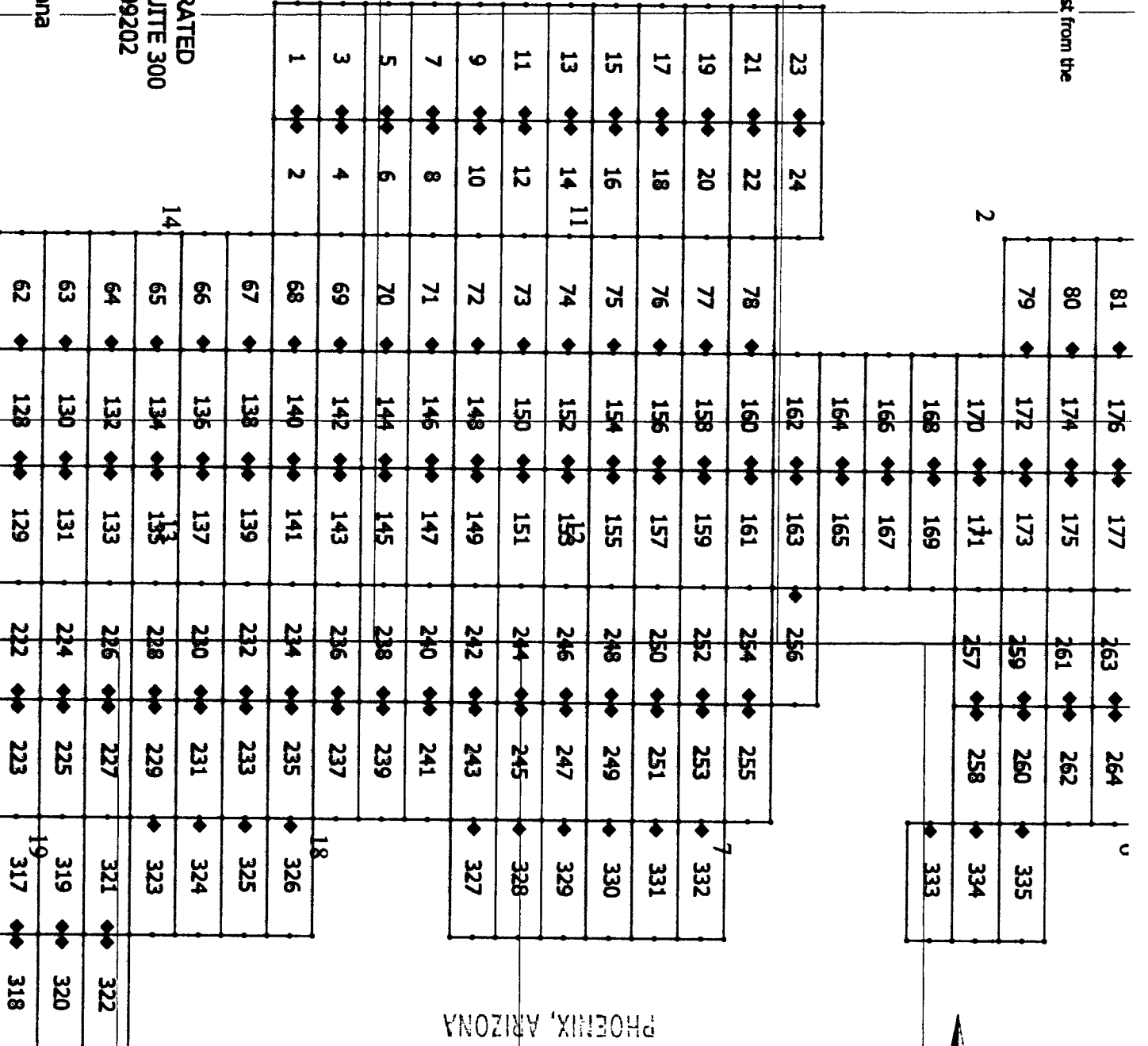
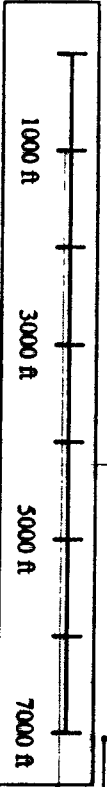
3

2

10

TECK AMERICAN INCORPORATED
 501 N. RIVERPOINT BLVD., SUITE 300
 SPOKANE, WASHINGTON 99202

BL CLAIMS
 Santa Cruz County, Arizona



RECEIVED
 CLAIMS OFFICE
 296 AUG 29 PM 12:03
 PHOENIX, ARIZONA

L 6 0 0 6 E N O M V

2

1

3

3



2018-06-06

Requested By: Teck American Incorporated
SUZANNE SAINZ, RECORDER
SANTA CRUZ COUNTY, ARIZONA
04-06-2018 01:07 PM Recordings Fee \$10.00

When recorded, return to:

Teck American Incorporated
501 North Riverpoint Blvd., Suite 300
Spokane, Washington 99202

**LOCATION NOTICE FOR LODE MINING CLAIM
AMENDED**

NOTICE IS HEREBY GIVEN that the BL 79 (AMC439098) lode mining claim has been located by **Teck American Incorporated** whose current mailing address is:
501 N. Riverpoint Blvd., Suite 300, Spokane, WA 99202

The general course of this claim is East to West and it is situated in Santa Cruz County, Arizona. The claim boundary is described starting at the NE corner post #1 thence, first course, 600' S to the SE corner post #2, thence, second course, 1027' W to post #3, thence, third course, 75' N57W to post #4, thence, fourth course, 296' N12E to post #5, thence, fifth course, 477' W to post #6, thence, sixth course, 269' N to the NW corner Post #7, thence, seventh course, 1500' E to corner post #1. This claim runs from the location monument on which this location notice is posted approximately

20 feet due East to the East end line and 1480 feet due West to the West end line. This claim is marked by nine monuments, one at each corner and one at the center of each end line of the claim along with angles and spurs.

The location monument on which this notice is posted is situated within Section 2, Township 24S, Range 16E, Gila and Salt River Base and Meridian, Arizona, and this claim encompasses portions of the following Quarter Section(s), Section(s), Township(s) and Range(s):

NE 2, T.24S, R.16E
SE
NW
SW

Gila and Salt River Base and Meridian, Arizona.


The locality of this claim with reference to some natural object or permanent monument and additional information (if any) concerning its locality are as follows: The northeast corner of the claim with reference to a permanent monument is:

3750 feet South and 9000 feet West
from the **Northeast corner of Section 6 T24S, R17E G&SRM.**
DATED AND POSTED on the ground this 8/6/2016

The purpose of this amended notice is to [alternatives: correct errors or omissions in the original location or notice therefore, take up additional vacant ground that may be subject to location as of the date of this amendment, or to more definitely describe the locality and boundaries of the claim], and is made without waiving any rights acquired under and by virtue of the original location.

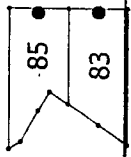
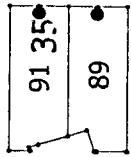
AGENT (s) David Morris
(David Morris)

AMC 439098

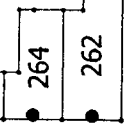
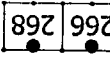
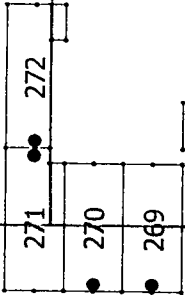


AMENDED

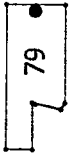
3f



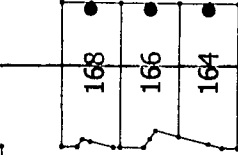
3f



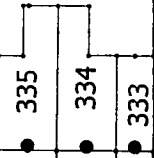
6



2

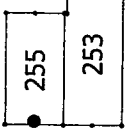


1

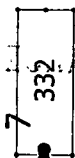


2018 APR 23 P 2: 26

PHOENIX, ARIZONA

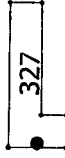


7

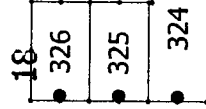


11

12



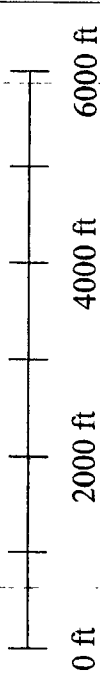
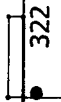
BL Claims
 Santa Cruz County, Arizona
 Teck American Incorporated
 501 N. Riverpoint Blvd., Suite 300
 Spokane, Washington 99202



18

14

13



19

When recorded, return to:

Teck American Incorporated
501 North Riverpoint Blvd., Suite 300
Spokane, Washington 99202

LOCATION NOTICE FOR LODE MINING CLAIM

NOTICE IS HEREBY GIVEN that the BL 79 lode mining claim has been located by **Teck American Incorporated** whose current mailing address is:
501 N. Riverpoint Blvd., Suite 300, Spokane, WA 99202

The general course of this claim is East to West and it is situated in Santa Cruz County, Arizona. This claim is 1500 feet in length and 600 feet in width constituting 300 feet on each side of the centerline. This claim runs from the location monument on which this location notice is posted approximately 20 feet due East to the East end line and 1480 feet due West to the West end line. This claim is marked by six monuments, one at each corner and one at the center of each end line of the claim.

The location monument on which this notice is posted is situated within Section 2, Township 24S, Range 16E, Gila and Salt River Base and Meridian, Arizona, and this claim encompasses portions of the following Quarter Section(s), Section(s), Township(s) and Range(s):
NE 2, T.24S, R.16E

SE
NW
SW

Gila and Salt River Base and Meridian, Arizona.

The locality of this claim with reference to some natural object or permanent monument and additional information (if any) concerning its locality are as follows: The northeast corner of the claim with reference to a permanent monument is:


3750 feet South and 9000 feet West from the surveyed northeast corner of Section 6, Township 24 South, Range 17 East.
DATED AND POSTED on the ground this 8/6/2016

AGENT (s) David Morris
David Morris

RECEIVED
BLM ARIZONA OFFICE
2016 AUG 29 PM 12:08
PHOENIX, ARIZONA

AMC439098

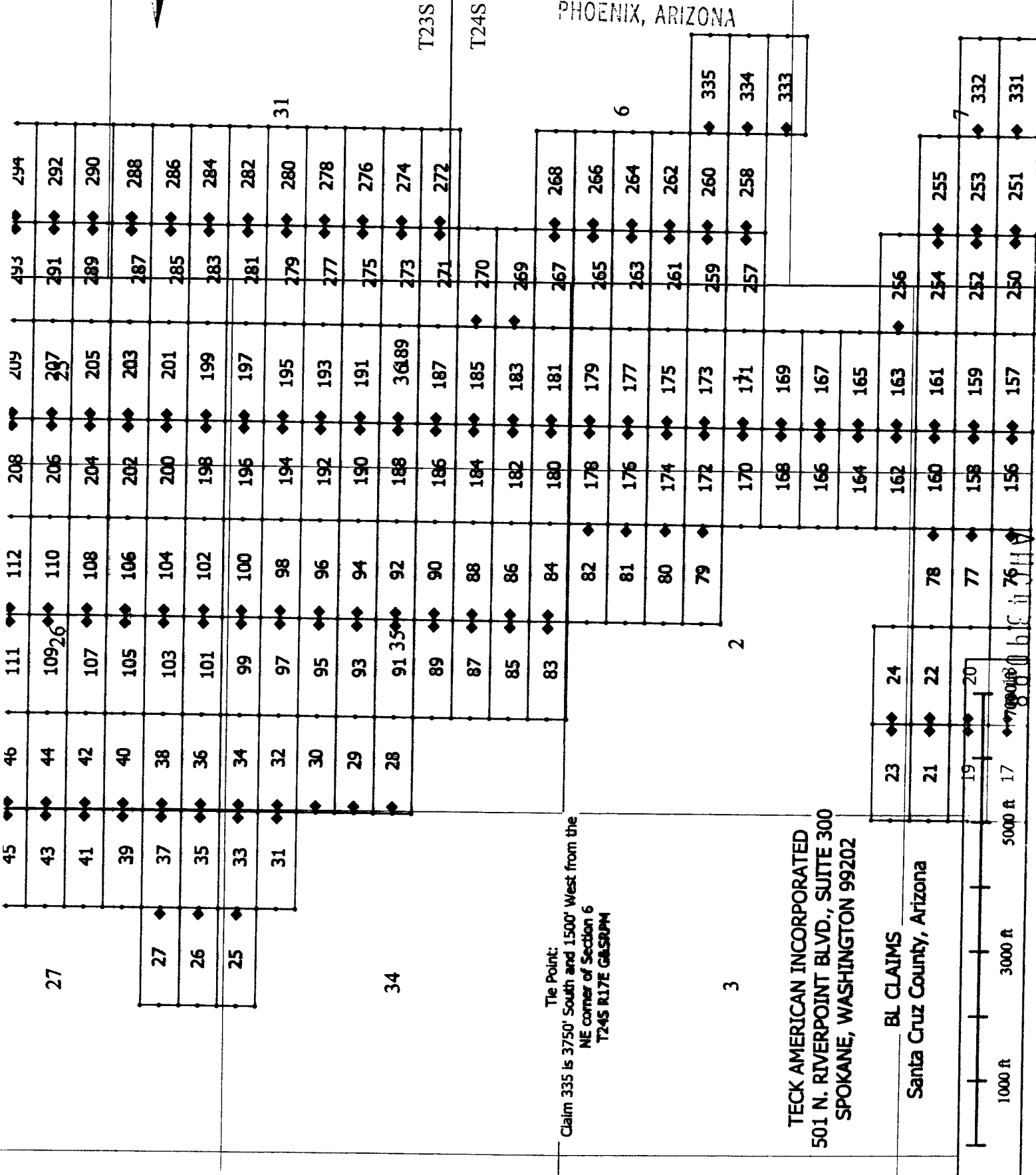
N



RECEIVED
BLM AZ STATE OFFICE

2016 AUG 29 PM 12:03

PHOENIX, ARIZONA



Tie Point:
Claim 335 is 3750' South and 1500' West from the
NE corner of Section 6
T24S R17E G8S8PM

TECK AMERICAN INCORPORATED
501 N. RIVERPOINT BLVD., SUITE 300
SPOKANE, WASHINGTON 99202

BL CLAIMS
Santa Cruz County, Arizona



When recorded, return to:

Teck American Incorporated
501 North Riverpoint Blvd., Suite 300
Spokane, Washington 99202

LOCATION NOTICE FOR LODE MINING CLAIM

NOTICE IS HEREBY GIVEN that the BL 80 lode mining claim has been located by **Teck American Incorporated** whose current mailing address is:
501 N. Riverpoint Blvd., Suite 300, Spokane, WA 99202

The general course of this claim is East to West and it is situated in Santa Cruz County, Arizona. This claim is 1500 feet in length and 600 feet in width constituting 300 feet on each side of the centerline. This claim runs from the location monument on which this location notice is posted approximately 20 feet due East to the East end line and 1480 feet due West to the West end line. This claim is marked by six monuments, one at each corner and one at the center of each end line of the claim.

The location monument on which this notice is posted is situated within Section 2, Township 24S, Range 16E, Gila and Salt River Base and Meridian, Arizona, and this claim encompasses portions of the following Quarter Section(s), Section(s), Township(s) and Range(s):
NE 2, T.24S, R.16E


SE
NW
SW

Gila and Salt River Base and Meridian, Arizona.

The locality of this claim with reference to some natural object or permanent monument and additional information (if any) concerning its locality are as follows: The northeast corner of the claim with reference to a permanent monument is:

3150 feet South and 9000 feet West from the surveyed northeast corner of Section 6, Township 24 South, Range 17 East.
DATED AND POSTED on the ground this 8/6/2016


AGENT (s) _____


David Morris

RECEIVED
BLM
Date
Stamp
2016 AUG 29 PM 12:09
PHOENIX, ARIZONA

AMC439099

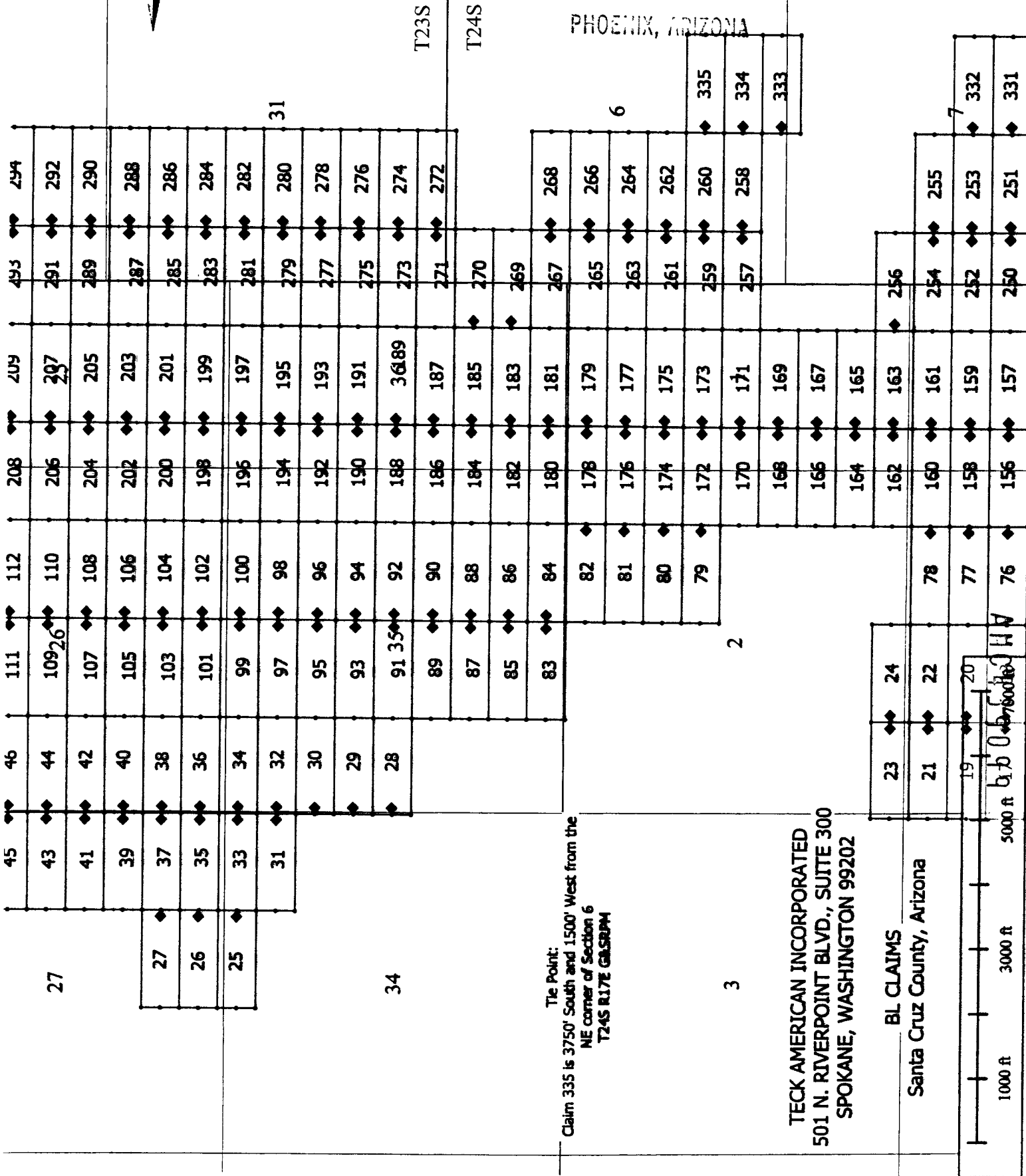
N



RECEIVED
CLERK OF SUPERIOR COURT

2016 AUG 29 PM 12:09

PHOENIX, ARIZONA



Tie Point:
 Claim 335 is 3750' South and 1500' West from the
 NE corner of Section 6
 T24S R17E G4SRPM

TECK AMERICAN INCORPORATED
 501 N. RIVERPOINT BLVD., SUITE 300
 SPOKANE, WASHINGTON 99202

BL CLAIMS
 Santa Cruz County, Arizona

1000 ft
 3000 ft
 5000 ft

When recorded, return to:

Teck American Incorporated
501 North Riverpoint Blvd., Suite 300
Spokane, Washington 99202

LOCATION NOTICE FOR LODE MINING CLAIM

NOTICE IS HEREBY GIVEN that the BL 81 lode mining claim has been located by **Teck American Incorporated** whose current mailing address is:
501 N. Riverpoint Blvd., Suite 300, Spokane, WA 99202

RECEIVED
BLM AZ STATE OFFICE
2016 AUG 29 11:15
PHOENIX, ARIZONA
BLM
Date
Stamp

The general course of this claim is East to West and it is situated in Santa Cruz County, Arizona. This claim is 1500 feet in length and 600 feet in width constituting 300 feet on each side of the centerline. This claim runs from the location monument on which this location notice is posted approximately 20 feet due East to the East end line and 1480 feet due West to the West end line. This claim is marked by six monuments, one at each corner and one at the center of each end line of the claim.

The location monument on which this notice is posted is situated within Section 2, Township 24S, Range 16E, Gila and Salt River Base and Meridian, Arizona, and this claim encompasses portions of the following Quarter Section(s), Section(s), Township(s) and Range(s):
NE 2, T.24S, R.16E

SE
NW
SW
Gila and Salt River Base and Meridian, Arizona.


The locality of this claim with reference to some natural object or permanent monument and additional information (if any) concerning its locality are as follows: The northeast corner of the claim with reference to a permanent monument is:

2550 feet South and 9000 feet West from the surveyed northeast corner of Section 6, Township 24 South, Range 17 East.
DATED AND POSTED on the ground this 8/6/2016

AGENT (s) 
David Morris

AMC439100

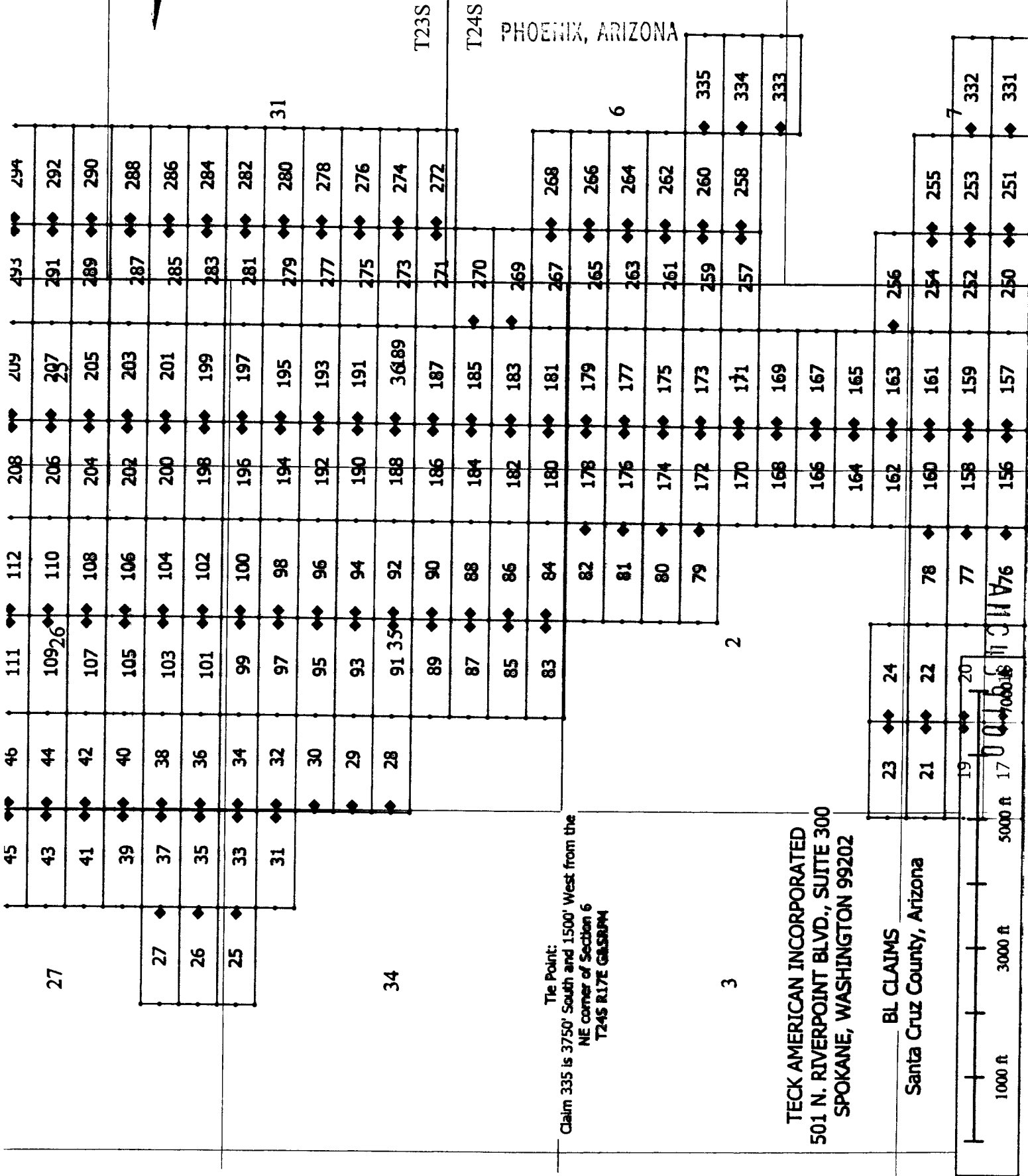
N



RECEIVED
CITY OF PHOENIX OFFICE

2016 AUG 29 PM 12:09

PHOENIX, ARIZONA



Tie Point:
Claim 335 is 3750' South and 1500' West from the
NE corner of Section 6
T24S R17E GASDRA

TECK AMERICAN INCORPORATED
501 N. RIVERPOINT BLVD., SUITE 300
SPOKANE, WASHINGTON 99202

BL CLAIMS
Santa Cruz County, Arizona



When recorded, return to:

Teck American Incorporated
501 North Riverpoint Blvd., Suite 300
Spokane, Washington 99202

LOCATION NOTICE FOR LODE MINING CLAIM

NOTICE IS HEREBY GIVEN that the BL 82 lode mining claim has been located by **Teck American Incorporated** whose current mailing address is:
501 N. Riverpoint Blvd., Suite 300, Spokane, WA 99202

The general course of this claim is East to West and it is situated in Santa Cruz County, Arizona. This claim is 1500 feet in length and 600 feet in width constituting 300 feet on each side of the centerline. This claim runs from the location monument on which this location notice is posted approximately 20 feet due East to the East end line and 1480 feet due West to the West end line. This claim is marked by six monuments, one at each corner and one at the center of each end line of the claim.

The location monument on which this notice is posted is situated within Section 2, Township 24S, Range 16E, Gila and Salt River Base and Meridian, Arizona, and this claim encompasses portions of the following Quarter Section(s), Section(s), Township(s) and Range(s):
NE 2, T.24S, R.16E

SE
NW
SW

Gila and Salt River Base and Meridian, Arizona.

The locality of this claim with reference to some natural object or permanent monument and additional information (if any) concerning its locality are as follows: The northeast corner of the claim with reference to a permanent monument is:

1950 feet South and 9000 feet West from the surveyed northeast corner of Section 6, Township 24 South, Range 17 East.
DATED AND POSTED on the ground this 8/6/2016

AGENT (s) _____


David Morris



RECEIVED
BLM
Date
Stamp
2016 AUG 29 PM 12:09
PHOENIX, ARIZONA
BLM AZ STATE OFFICE

AMC439101

N



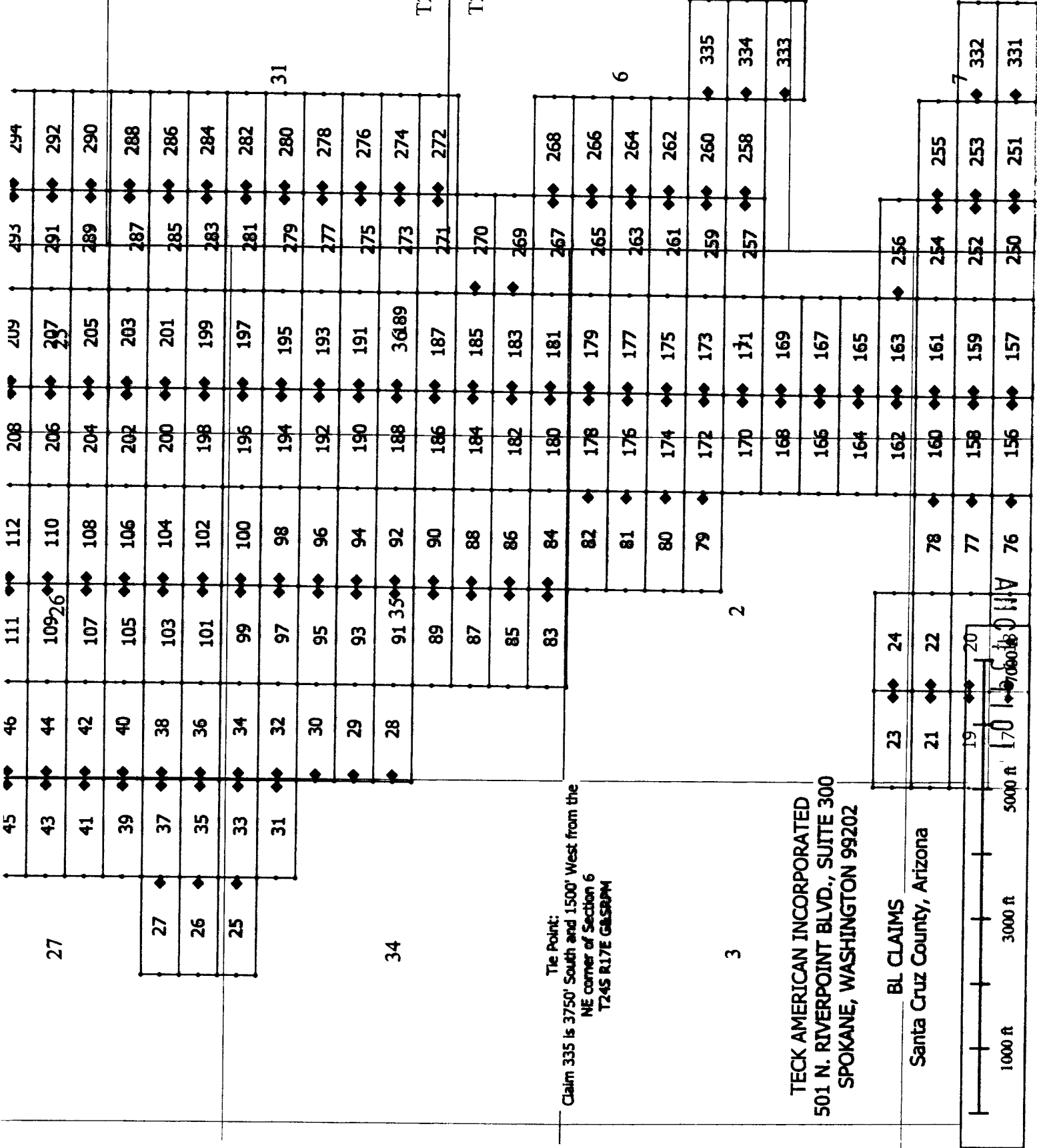
RECEIVED
CLIMATE OFFICE

2016 AUG 29 PM 12:10

PHOENIX, ARIZONA

T23S

T24S



Tie Point:
Claim 335 is 3750' South and 1500' West from the
NE corner of Section 6
T24S R17E G4S30PM

TECK AMERICAN INCORPORATED
501 N. RIVERPOINT BLVD., SUITE 300
SPOKANE, WASHINGTON 99202

BL CLAIMS
Santa Cruz County, Arizona



2018-02744

Page 1 of 2

Requested By: Teck American Incorporated
SUZANNE SAINZ, RECORDER
SANTA CRUZ COUNTY, ARIZONA
04-06-2016 01:07 PM Recording Fee: \$10.00



When recorded, return to:

Teck American Incorporated
501 North Riverpoint Blvd., Suite 300
Spokane, Washington 99202

2018 APR 23 P 2:26
BLM
Date
Stamp

LOCATION NOTICE FOR LODE MINING CLAIM

AMENDED

NOTICE IS HEREBY GIVEN that the BL 83 (AMC439102) lode mining claim has been located by **Teck American Incorporated** whose current mailing address is:

501 N. Riverpoint Blvd., Suite 300, Spokane, WA 99202

The general course of this claim is East to West and it is situated in Santa Cruz County, Arizona. The claim boundary is described starting at the NE corner post #1, thence, first course, 600' S to the SE corner post #2, thence, second course, 1409' West to the SW corner post #3, thence, third course, 729' N34E to the NW corner post #4, thence, fourth course, 993' E to corner post #1. This claim runs from the location monument on which this location notice is posted approximately 20 feet due East to the East end line and 1190 feet due West to the West end line. This claim is marked by six monuments, one at each corner and one at the center of each end line of the claim.

The location monument on which this notice is posted is situated within Section 35, Township 23S, Range 16E, Gila and Salt River Base and Meridian, Arizona, and this claim encompasses portions of the following Quarter Section(s), Section(s), Township(s) and Range(s):

NE 2, T.24S, R.16E

SE 35, T.23S, R.16E

NW 2, T.24S, R.16E

SW 35, T.23S, R.16E

Gila and Salt River Base and Meridian, Arizona.

The locality of this claim with reference to some natural object or permanent monument and additional information (if any) concerning its locality are as follows: The northeast corner of the claim with reference to a permanent monument is:

1350 feet South and 10500 feet West
from the **Northeast corner of Section 6 T24S, R17E G&SRM.**
DATED AND POSTED on the ground this 8/6/2016

The purpose of this amended notice is to [alternatives: correct errors or omissions in the original location or notice therefore, take up additional vacant ground that may be subject to location as of the date of this amendment, or to more definitely describe the locality and boundaries of the claim], and is made without waiving any rights acquired under and by virtue of the original location.

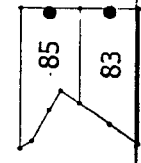
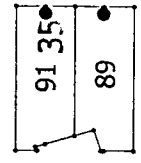
AGENT (S) David Morris
(David Morris)

AMC439102

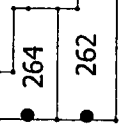
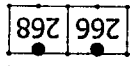
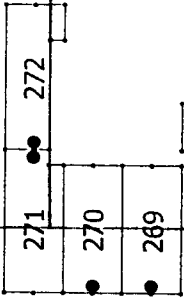
AMENDED

3.

2018-02227 11.11.2018 11:01:00



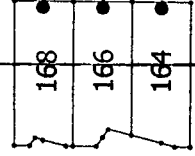
36.



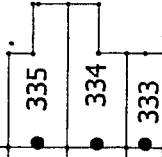
6



2

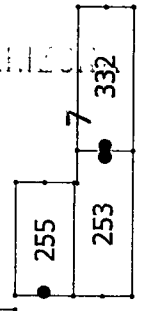
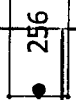



1




2018 APR 23 P 2: 26

INDENIA, ALIEN

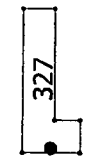


7



11

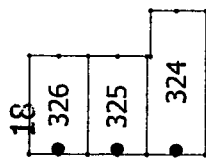
12



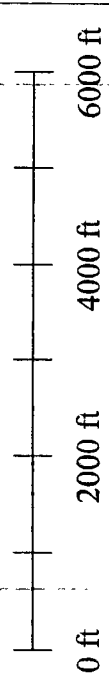
BL Claims
Santa Cruz County, Arizona
Teck American Incorporated
501 N. Riverpoint Blvd., Suite 300
Spokane, Washington 99202

14

13



18



19

When recorded, return to:

Teck American Incorporated
501 North Riverpoint Blvd., Suite 300
Spokane, Washington 99202

RECEIVED
BLM AZ DIST OFFICE
27th AUG 29 PM 12:10
PHOENIX, ARIZONA
BLM
Date
Stamp

LOCATION NOTICE FOR LODE MINING CLAIM

NOTICE IS HEREBY GIVEN that the BL 83 lode mining claim has been located by **Teck American Incorporated** whose current mailing address is:
501 N. Riverpoint Blvd., Suite 300, Spokane, WA 99202

The general course of this claim is East to West and it is situated in Santa Cruz County, Arizona. This claim is 1500 feet in length and 600 feet in width constituting 300 feet on each side of the centerline. This claim runs from the location monument on which this location notice is posted approximately 20 feet due East to the East end line and 1480 feet due West to the West end line. This claim is marked by six monuments, one at each corner and one at the center of each end line of the claim.


The location monument on which this notice is posted is situated within Section 35, Township 23S, Range 16E, Gila and Salt River Base and Meridian, Arizona, and this claim encompasses portions of the following Quarter Section(s), Section(s), Township(s) and Range(s):
NE 2, T.24S, R.16E
SE 35, T.23S, R.16E
NW 2, T.24S, R.16E
SW 35, T.23S, R.16E
Gila and Salt River Base and Meridian, Arizona.

The locality of this claim with reference to some natural object or permanent monument and additional information (if any) concerning its locality are as follows: The northeast corner of the claim with reference to a permanent monument is:

1350 feet South and 10500 feet West from the surveyed northeast corner of Section 6, Township 24 South, Range 17 East.
DATED AND POSTED on the ground this 8/6/2016

AGENT (s) David Morris
David Morris

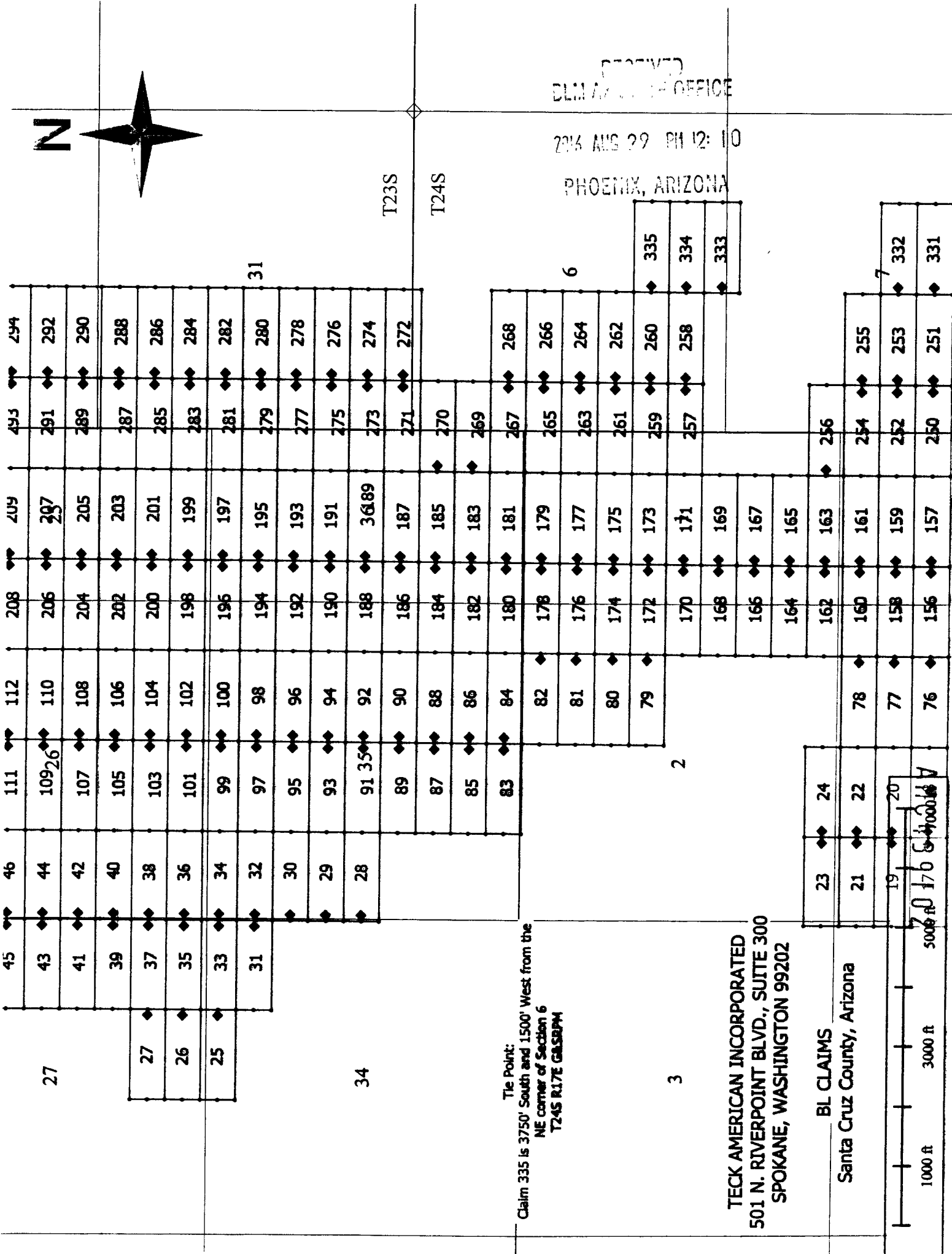
AMC 439102



RECEIVED
BLM ARIZONA OFFICE

2713 AUG 29 PM 12:10

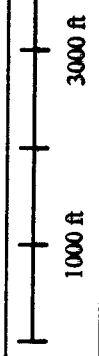
PHOENIX, ARIZONA



Tie Point:
Claim 335 is 3750' South and 1500' West from the
NE corner of Section 6
T24S R17E G3S2PM

TECK AMERICAN INCORPORATED
501 N. RIVERPOINT BLVD., SUITE 300
SPOKANE, WASHINGTON 99202

BL CLAIMS
Santa Cruz County, Arizona



When recorded, return to:

Teck American Incorporated
501 North Riverpoint Blvd., Suite 300
Spokane, Washington 99202

LOCATION NOTICE FOR LODE MINING CLAIM

NOTICE IS HEREBY GIVEN that the BL 84 lode mining claim has been located by **Teck American Incorporated** whose current mailing address is:
501 N. Riverpoint Blvd., Suite 300, Spokane, WA 99202

The general course of this claim is East to West and it is situated in Santa Cruz County, Arizona. This claim is 1500 feet in length and 600 feet in width constituting 300 feet on each side of the centerline. This claim runs from the location monument on which this location notice is posted approximately 20 feet due West to the West end line and 1480 feet due East to the East end line. This claim is marked by six monuments, one at each corner and one at the center of each end line of the claim.

The location monument on which this notice is posted is situated within Section 35, Township 23S, Range 16E, Gila and Salt River Base and Meridian, Arizona, and this claim encompasses portions of the following Quarter Section(s), Section(s), Township(s) and Range(s):

NE 2, T.24S, R.16E
SE 35, T.23S, R.16E
NW
SW

Gila and Salt River Base and Meridian, Arizona.

The locality of this claim with reference to some natural object or permanent monument and additional information (if any) concerning its locality are as follows: The northeast corner of the claim with reference to a permanent monument is:

1350 feet South and 9000 feet West from the surveyed northeast corner of Section 6, Township 24 South, Range 17 East.
DATED AND POSTED on the ground this 8/6/2016

AGENT (s) David Morris
David Morris


Form MCF100
Revised July, 2000

RECEIVED
BLM AZ STATE OFFICE
2016 AUG 29 PM 12:10
PHOENIX, ARIZONA

BLM
Date
Stamp

AMC439103

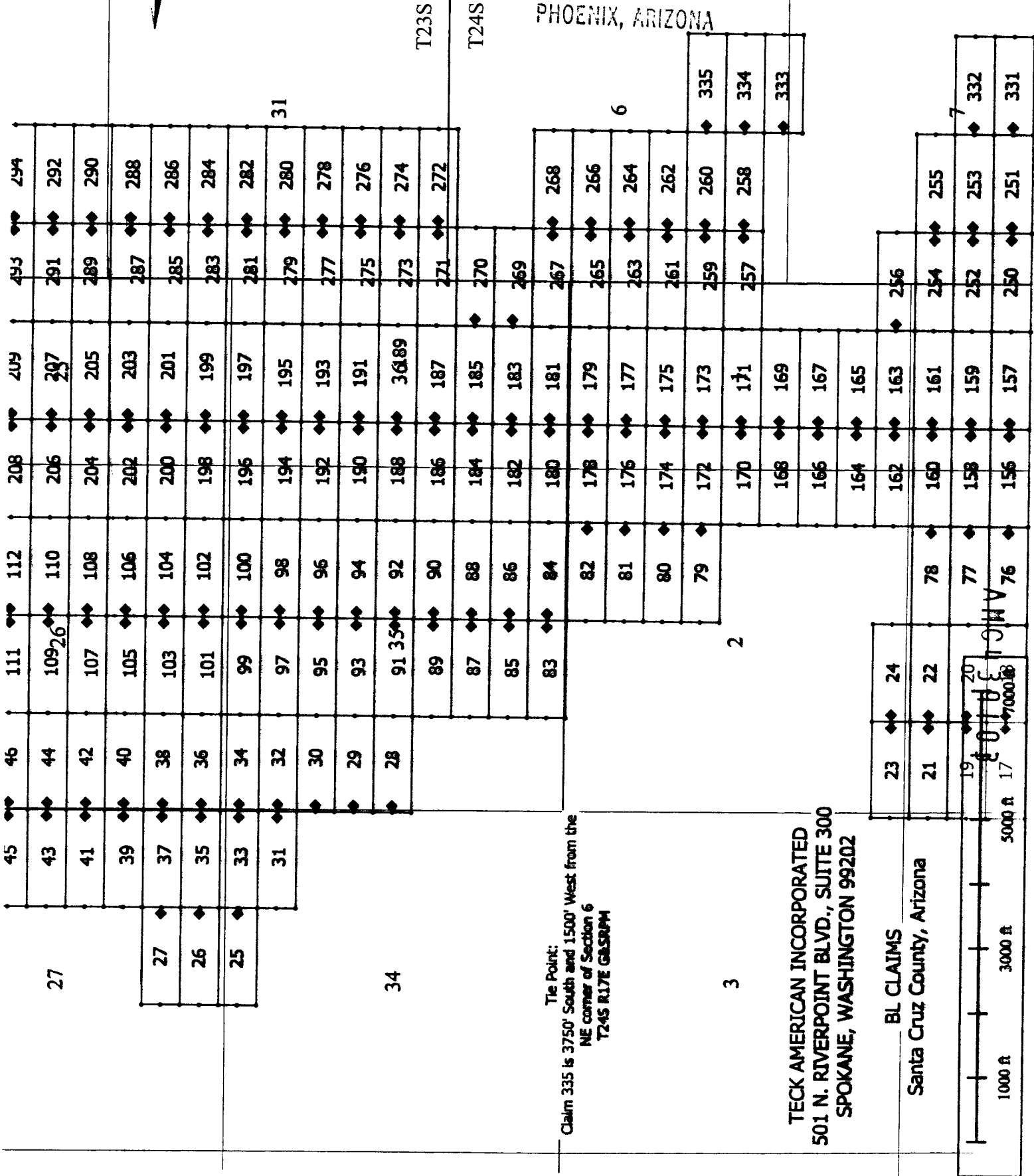
N



RECEIVED
DLM AREA OFFICE

2016 AUG 29 PM 12:10

PHOENIX, ARIZONA



Tie Point:
 Claim 335 is 3750' South and 1500' West from the
 NE corner of Section 6
 T24S R17E GALSOPH

TECK AMERICAN INCORPORATED
 501 N. RIVERPOINT BLVD., SUITE 300
 SPOKANE, WASHINGTON 99202

BL CLAIMS
 Santa Cruz County, Arizona





2016-03-26
 Page 1 of 2
 Requested by Teck American Incorporated
 SUZANNE BATHY, RECORDER
 SANTA CRUZ COUNTY, ARIZONA
 04-06-2016 01:07 PM Recording Fee \$10.00

When recorded, return to:

Teck American Incorporated
 501 North Riverpoint Blvd., Suite 300
 Spokane, Washington 99202

**LOCATION NOTICE FOR LODE MINING CLAIM
 AMENDED**

NOTICE IS HEREBY GIVEN that the BL 85 (AMC439104) lode mining claim has been located by **Teck American Incorporated** whose current mailing address is:
 501 N. Riverpoint Blvd., Suite 300, Spokane, WA 99202

The general course of this claim is East to West and it is situated in Santa Cruz County, Arizona. The claim boundary is described starting at the NE corner post #1, thence, first course, 600' S to the SE corner post #2, thence, second course, 993' W to post #3, thence, third course, 231' N34E to post #4, thence, fourth course, 595' N61W to post #5, thence, fifth course, 146' N32W to the NW corner post #6, thence, sixth course, 1461' E to corner post #1. This claim runs from the location monument on which this location notice is posted approximately 20 feet due East to the East end line and 1054 feet due West to the West end line. This claim is marked by eight monuments, one at each corner and one at the center of each end line of the claim along with angles and spurs

The location monument on which this notice is posted is situated within Section 35, Township portions of the following Quarter Section(s), Section(s), Township(s) and Range(s):

SE 35, T.23S, R.16E
 NW
 SW 35, T.23S, R.16E

Gila and Salt River Base and Meridian, Arizona.

The locality of this claim with reference to some natural object or permanent monument and additional information (if any) concerning its locality are as follows: The northeast corner of the claim with reference to a permanent monument is:

750 feet South and 10500 feet West
 from the **Northeast corner of Section 6 T24S, R17E G&SRM.**
 DATED AND POSTED on the ground this 8/6/2016

The purpose of this amended notice is to [alternatives: correct errors or omissions in the original location or notice therefore, take up additional vacant ground that may be subject to location as of the date of this amendment, or to more definitely describe the locality and boundaries of the claim], and is made without waiving any rights acquired under and by virtue of the original location.

AGENT (s) David Morris
 (David Morris)

Form MCF100
 Revised July, 2000

2016 APR 23 P 2:26

BLM
 Date
 Stamp

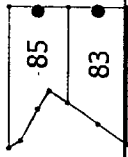
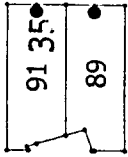
AMC 439104

AMENDED

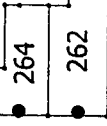
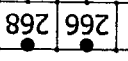
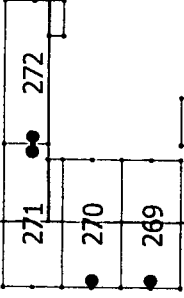
31

2018 APR 23 P 2:21

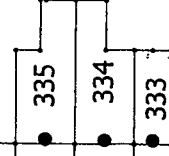
PHOENIX, ARIZONA



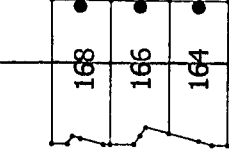
30



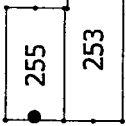
6



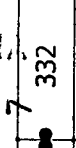
1



2



7



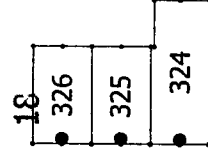
11

12



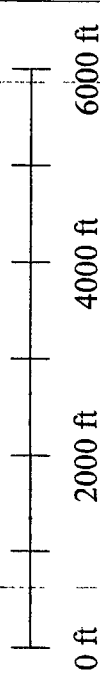
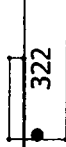
BL Claims
Santa Cruz County, Arizona
Teck American Incorporated
501 N. Riverpoint Blvd., Suite 300
Spokane, Washington 99202

14



18

13



19

When recorded, return to:

Teck American Incorporated
501 North Riverpoint Blvd., Suite 300
Spokane, Washington 99202

RECEIVED
BLM AZ STATE OFFICE
2016 AUG 20 PM 12:10
PHOENIX, ARIZONA

BLM
Date
Stamp

LOCATION NOTICE FOR LODE MINING CLAIM

NOTICE IS HEREBY GIVEN that the BL 85 lode mining claim has been located by **Teck American Incorporated** whose current mailing address is:
501 N. Riverpoint Blvd., Suite 300, Spokane, WA 99202

The general course of this claim is East to West and it is situated in Santa Cruz County, Arizona. This claim is 1500 feet in length and 600 feet in width constituting 300 feet on each side of the centerline. This claim runs from the location monument on which this location notice is posted approximately 20 feet due East to the East end line and 1480 feet due West to the West end line. This claim is marked by six monuments, one at each corner and one at the center of each end line of the claim.

The location monument on which this notice is posted is situated within Section 35, Township 23S, Range 16E, Gila and Salt River Base and Meridian, Arizona, and this claim encompasses portions of the following Quarter Section(s), Section(s), Township(s) and Range(s):

NE
SE 35, T.23S, R.16E
NW
SW 35, T.23S, R.16E

Gila and Salt River Base and Meridian, Arizona.

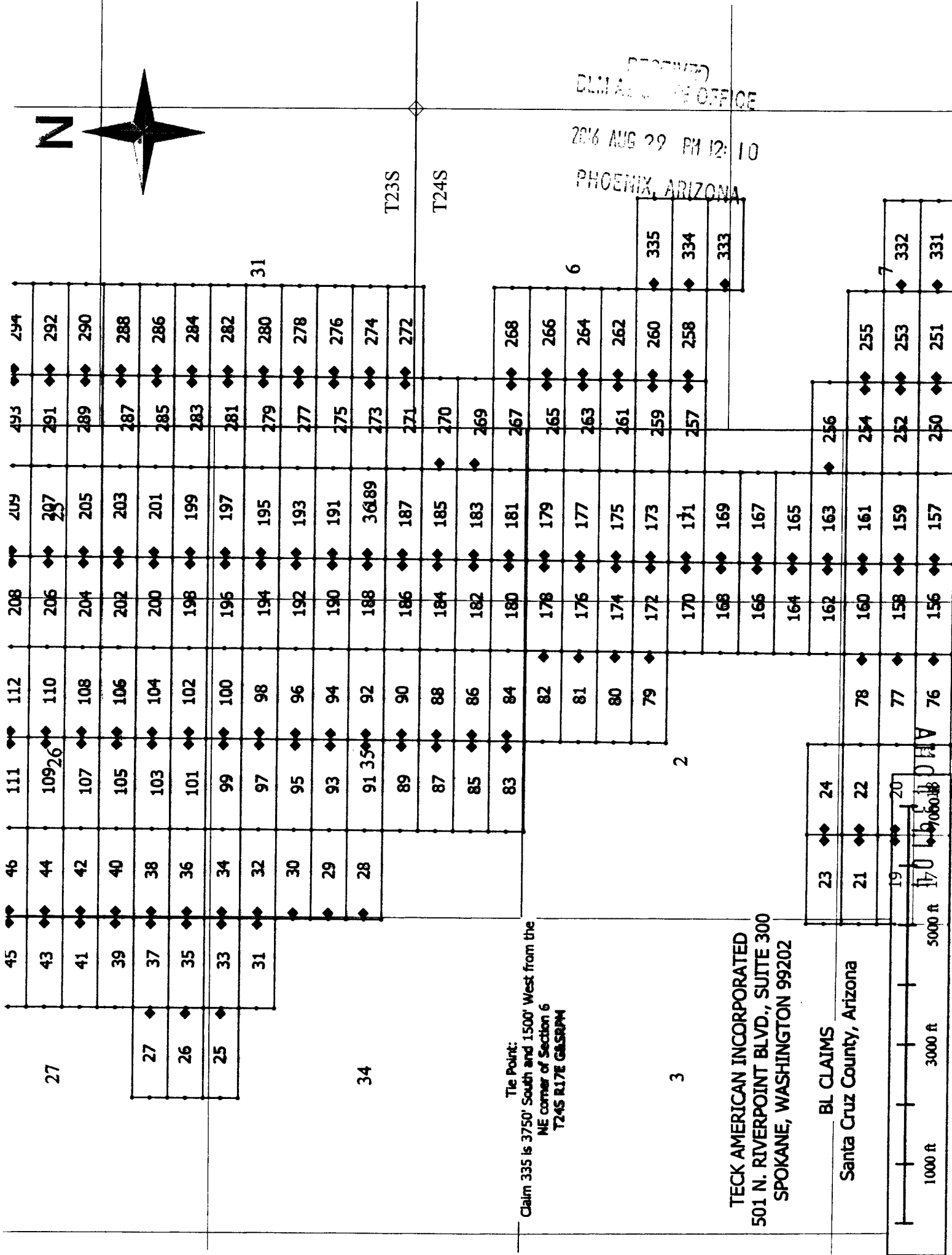

The locality of this claim with reference to some natural object or permanent monument and additional information (if any) concerning its locality are as follows: The northeast corner of the claim with reference to a permanent monument is:

750 feet South and 10500 feet West from the surveyed northeast corner of Section 6, Township 24 South, Range 17 East.
DATED AND POSTED on the ground this 8/6/2016

AGENT (s) David Morris
David Morris

AMC439104

RECEIVED
 CLAIMS OFFICE
 2816 AUG 29 PM 12:10
 PHOENIX, ARIZONA



27

34

3

31

6

7

45	46	111	112	208	209	493	294
43	44	109	110	206	207	291	292
41	42	107	108	204	205	289	290
39	40	105	106	202	203	287	288
37	38	103	104	200	201	285	286
35	36	101	102	198	199	283	284
33	34	99	100	196	197	281	282
31	32	97	98	194	195	279	280
	30	95	96	192	193	277	278
	29	93	94	190	191	275	276
	28	91	92	188	36189	273	274
		89	90	186	187	271	272
		87	88	184	185	270	
		85	86	182	183	269	
		83	84	180	181	267	268
			82	178	179	265	266
			81	176	177	263	264
			80	174	175	261	262
			79	172	173	259	260
				170	171	257	258
				168	169		
				166	167		
				164	165		
				162	163	256	
			78	160	161	254	255
			77	158	159	252	253
			76	156	157	250	251
							252
							253
							254
							255
							256
							257
							258
							259
							260
							261
							262
							263
							264
							265
							266
							267
							268
							269
							270
							271
							272
							273
							274
							275
							276
							277
							278
							279
							280
							281
							282
							283
							284
							285
							286
							287
							288
							289
							290
							291
							292
							293
							294



When recorded, return to:

Teck American Incorporated
501 North Riverpoint Blvd., Suite 300
Spokane, Washington 99202

LOCATION NOTICE FOR LODE MINING CLAIM

NOTICE IS HEREBY GIVEN that the BL 86 lode mining claim has been located by **Teck American Incorporated** whose current mailing address is:
501 N. Riverpoint Blvd., Suite 300, Spokane, WA 99202

The general course of this claim is East to West and it is situated in Santa Cruz County, Arizona. This claim is 1500 feet in length and 600 feet in width constituting 300 feet on each side of the centerline. This claim runs from the location monument on which this location notice is posted approximately 20 feet due West to the West end line and 1480 feet due East to the East end line. This claim is marked by six monuments, one at each corner and one at the center of each end line of the claim.

The location monument on which this notice is posted is situated within Section 35, Township 23S, Range 16E, Gila and Salt River Base and Meridian, Arizona, and this claim encompasses portions of the following Quarter Section(s), Section(s), Township(s) and Range(s):

SE 35, T.23S, R.16E

NW
SW


Gila and Salt River Base and Meridian, Arizona.

The locality of this claim with reference to some natural object or permanent monument and additional information (if any) concerning its locality are as follows: The northeast corner of the claim with reference to a permanent monument is:

750 feet South and 9000 feet West from the surveyed northeast corner of Section 6, Township 24 South, Range 17 East.
DATED AND POSTED on the ground this 8/6/2016


AGENT (s) _____


David Morris



AMC439105

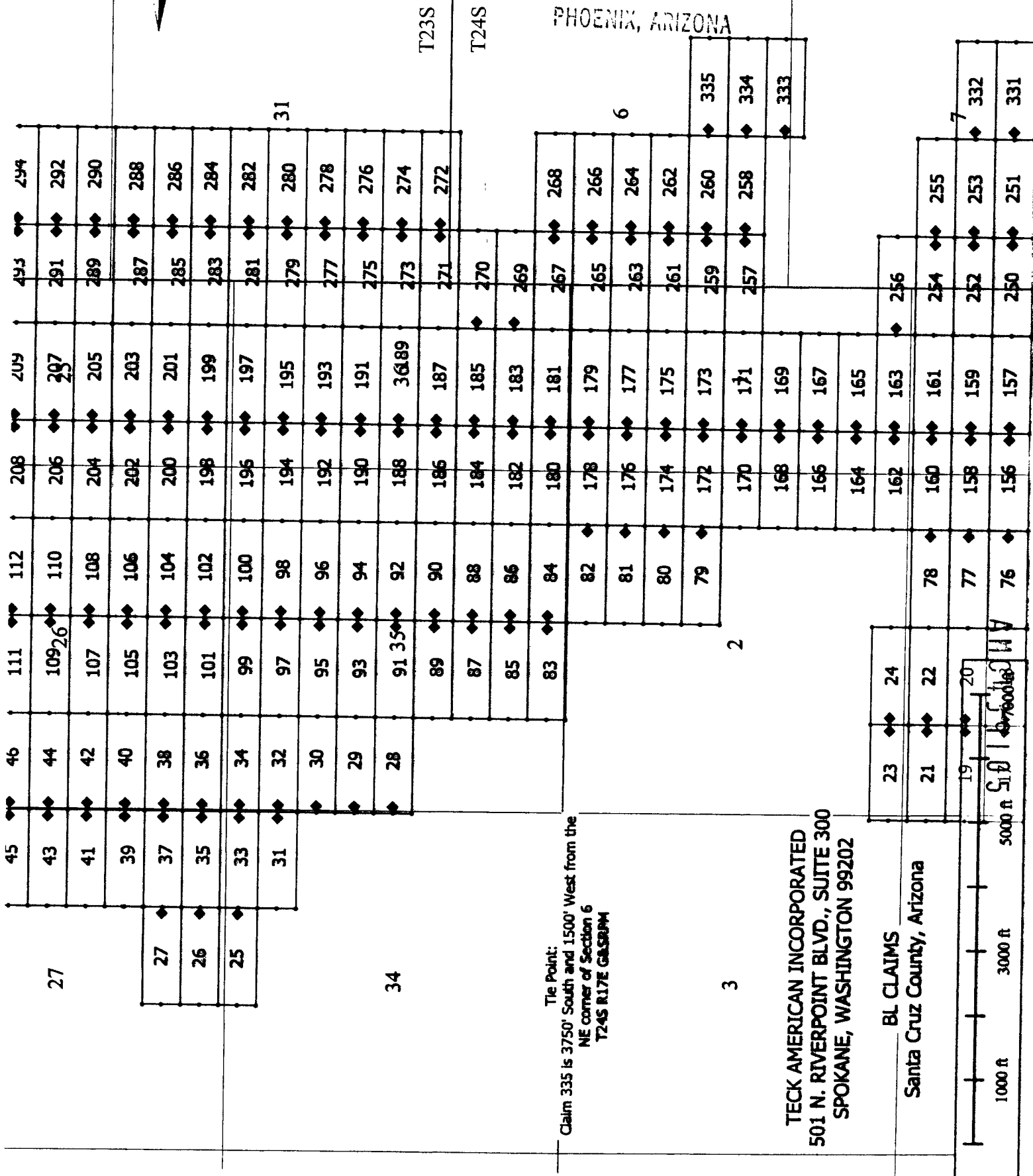
N



RECEIVED
CLM AREA OFFICE

2016 AUG 29 PM 12:10

PHOENIX, ARIZONA



Tie Point:
Claim 335 is 3750' South and 1500' West from the
NE corner of Section 6
T245 R17E G4S20PM

TECK AMERICAN INCORPORATED
501 N. RIVERPOINT BLVD., SUITE 300
SPOKANE, WASHINGTON 99202

BL CLAIMS
Santa Cruz County, Arizona



5000 ft
S101
Foodland HWY

When recorded, return to:

Teck American Incorporated
501 North Riverpoint Blvd., Suite 300
Spokane, Washington 99202

LOCATION NOTICE FOR LODE MINING CLAIM

NOTICE IS HEREBY GIVEN that the BL 87 lode mining claim has been located by **Teck American Incorporated** whose current mailing address is:
501 N. Riverpoint Blvd., Suite 300, Spokane, WA 99202

The general course of this claim is East to West and it is situated in Santa Cruz County, Arizona. This claim is 1500 feet in length and 600 feet in width constituting 300 feet on each side of the centerline. This claim runs from the location monument on which this location notice is posted approximately 20 feet due East to the East end line and 1480 feet due West to the West end line. This claim is marked by six monuments, one at each corner and one at the center of each end line of the claim.

The location monument on which this notice is posted is situated within Section 35, Township 23S, Range 16E, Gila and Salt River Base and Meridian, Arizona, and this claim encompasses portions of the following Quarter Section(s), Section(s), Township(s) and Range(s):
NE
SE 35, T.23S, R.16E
NW
SW 35, T.23S, R.16E
Gila and Salt River Base and Meridian, Arizona.

The locality of this claim with reference to some natural object or permanent monument and additional information (if any) concerning its locality are as follows: The northeast corner of the claim with reference to a permanent monument is:

150 feet South and 10500 feet West from the surveyed northeast corner of Section 6, Township 24 South, Range 17 East.
DATED AND POSTED on the ground this 8/6/2016

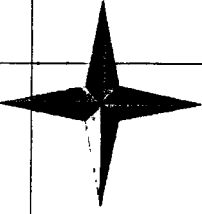
AGENT (s) David Morris
David Morris

RECEIVED
BLM AZ STATE OFFICE
2016 AUG 22 PM 12:11
PHOENIX, ARIZONA

BLM
Date
Stamp

AHC439106

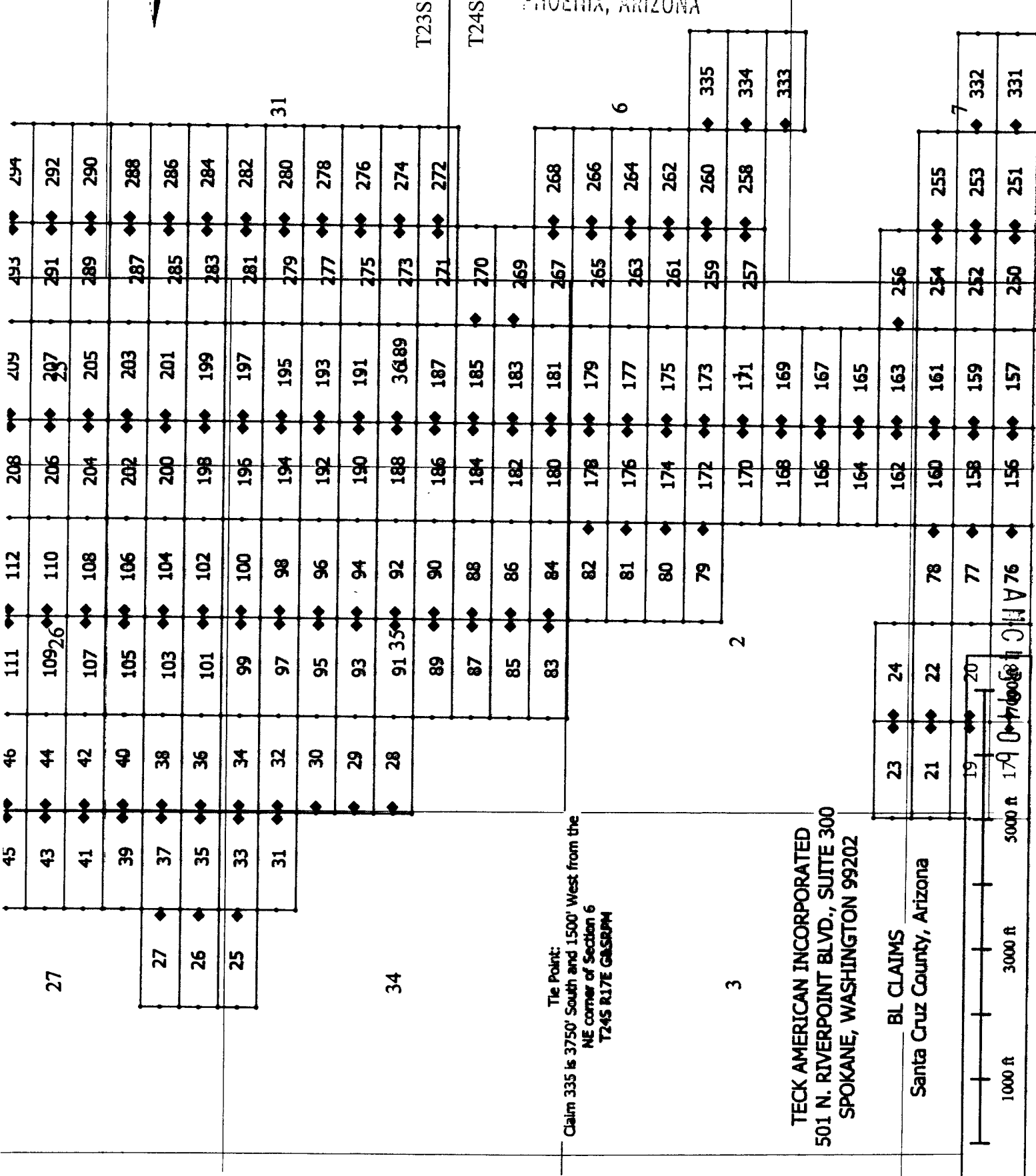
N



RECEIVED
DLM AZ STATE OFFICE

2015 MAR 29 PM 12:11

PHOENIX, ARIZONA



T23S

T24S

31

6

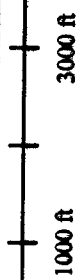
2

3

Tie Point:
Claim 335 is 3750' South and 1500' West from the
NE corner of Section 6
T24S R17E G4S2PM

TECK AMERICAN INCORPORATED
501 N. RIVERPOINT BLVD., SUITE 300
SPOKANE, WASHINGTON 99202

BL CLAIMS
Santa Cruz County, Arizona



1000 ft

3000 ft

5000 ft

20

22

24

76

77

78

156

157

158

159

160

161

162

163

164

165

166

167

168

169

170

171

172

173

174

175

176

177

178

179

180

181

182

183

184

185

186

187

188

189

190

191

192

193

194

195

196

197

198

199

200

201

202

203

204

205

206

207

208

209

210

211

212

213

214

215

216

217

218

219

220

221

222

223

224

225

226

227

228

229

230

231

232

233

234

235

236

237

238

239

240

241

242

243

244

245

246

247

248

249

250

251

252

253

254

255

256

257

258

259

260

261

262

263

264

265

266

267

268

269

270

271

272

273

274

275

276

277

278

279

280

281

282

283

284

285

286

287

288

289

290

291

292

293

294

295

296

297

298

299

300

301

302

303

304

305

306

307

308

309

310

311

312

313

314

315

316

317

318

319

320

321

322

323

324

325

326

327

328

329

330

331

332

333

334

335

When recorded, return to:

Teck American Incorporated
501 North Riverpoint Blvd., Suite 300
Spokane, Washington 99202

RECEIVED
BLM AZ STATE OFFICE
2016 AUG 29 PM 12:11
PHOENIX, ARIZONA

LOCATION NOTICE FOR LODE MINING CLAIM

NOTICE IS HEREBY GIVEN that the BL 88 lode mining claim has been located by **Teck American Incorporated** whose current mailing address is:
501 N. Riverpoint Blvd., Suite 300, Spokane, WA 99202

BLM
Date
Stamp

The general course of this claim is East to West and it is situated in Santa Cruz County, Arizona. This claim is 1500 feet in length and 600 feet in width constituting 300 feet on each side of the centerline. This claim runs from the location monument on which this location notice is posted approximately 20 feet due West to the West end line and 1480 feet due East to the East end line. This claim is marked by six monuments, one at each corner and one at the center of each end line of the claim.

The location monument on which this notice is posted is situated within Section 35, Township 23S, Range 16E, Gila and Salt River Base and Meridian, Arizona, and this claim encompasses portions of the following Quarter Section(s), Section(s), Township(s) and Range(s):

NE
SE 35. T.23S, R.16E
NW
SW

Gila and Salt River Base and Meridian, Arizona.

The locality of this claim with reference to some natural object or permanent monument and additional information (if any) concerning its locality are as follows: The northeast corner of the claim with reference to a permanent monument is:

150 feet South and 9000 feet West from the surveyed northeast corner of Section 6, Township 24 South, Range 17 East.
DATED AND POSTED on the ground this 8/6/2016

AGENT (s) _____


David Morris

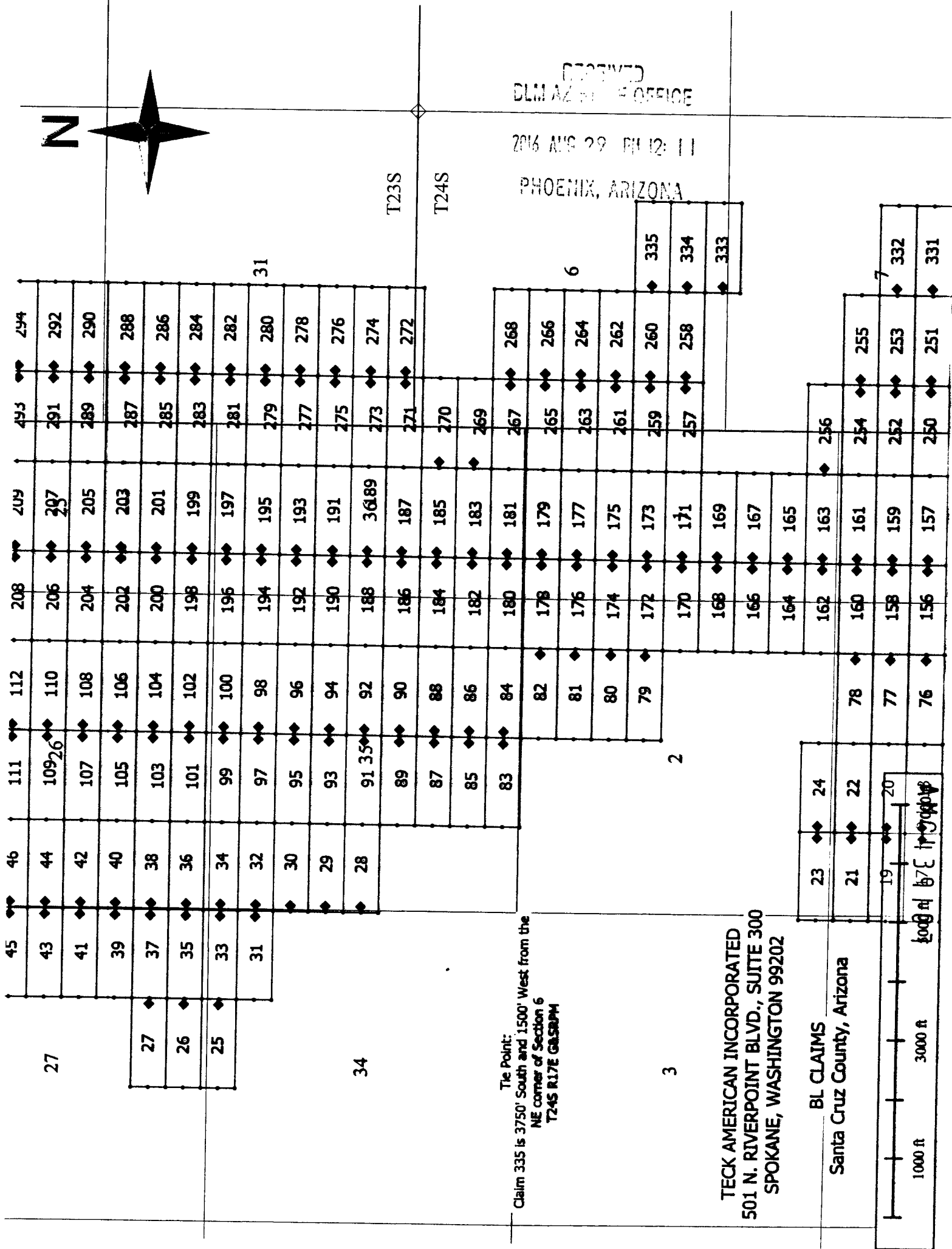
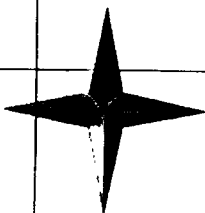
AMC439107

RECEIVED
DLM AZ STATE OFFICE

2016 AUG 29 PM 12:11

PHOENIX, ARIZONA

N

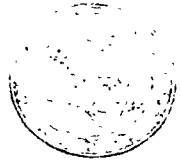


Tie Point:
Claim 335 is 3750' South and 1500' West from the
NE corner of Section 6
T24S R17E G&SRM

TECK AMERICAN INCORPORATED
501 N. RIVERPOINT BLVD., SUITE 300
SPOKANE, WASHINGTON 99202

BL CLAIMS
Santa Cruz County, Arizona

1000 ft
3000 ft



2018-02-27

Page 1 of 2

Requested By: Teck American Incorporated
SUZANNE SATNZ, RECORDER
SANTA CRUZ COUNTY, ARIZONA
04-06-2018 01:07 PM Recordings Fee \$10.00

When recorded, return to:

Teck American Incorporated
501 North Riverpoint Blvd., Suite 300
Spokane, Washington 99202

2018 APR 23 P 2:27
SANTA CRUZ, ARIZONA

BLM
Date
Stamp

**LOCATION NOTICE FOR LODE MINING CLAIM
AMENDED**

NOTICE IS HEREBY GIVEN that the BL 89 (AMC439108) lode mining claim has been located by **Teck American Incorporated** whose current mailing address is:

501 N. Riverpoint Blvd., Suite 300, Spokane, WA 99202

The general course of this claim is East to West and it is situated in Santa Cruz County, Arizona. The claim boundary is described starting at the NE corner post #1 thence, first course, 600' S to the SE corner post #2, thence, second course, 1500' W to the SW corner post #3, thence, third course, 330' N to post #4, thence, fourth course, 225' N71E to post #5, thence, fifth course, 206' N16W to the NW corner post #6, thence, sixth course, 1348' E to corner post #1. This claim runs from the location monument on which this location notice is posted approximately 20 feet due East to the East end line and 1480 feet due West to the West end line. This claim is marked by eight monuments, one at each corner and one at the center of each end line of the claim along with angles and spurs.

The location monument on which this notice is posted is situated within Section 35, Township 23S, Range 16E, Gila and Salt River Base and Meridian, Arizona, and this claim encompasses portions of the following Quarter Section(s), Section(s), Township(s) and Range(s):

NE 35, T.23S, R.16E

NW

SW 35, T.23S, R.16E


Gila and Salt River Base and Meridian, Arizona.

The locality of this claim with reference to some natural object or permanent monument and additional information (if any) concerning its locality are as follows: The northeast corner of the claim with reference to a permanent monument is:

450 feet North and 10500 feet West
from the **Northeast corner of Section 6 T24S, R17E G&SRM.**
DATED AND POSTED on the ground this 8/6/2016

The purpose of this amended notice is to [alternatives: correct errors or omissions in the original location or notice therefore, take up additional vacant ground that may be subject to location as of the date of this amendment, or to more definitely describe the locality and boundaries of the claim], and is made without waiving any rights acquired under and by virtue of the original location.

AGENT (s) _____


(David Morris)

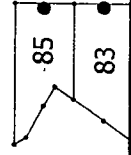
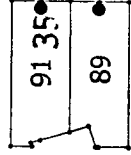
AMC 439108

2018 APR 23 P 2:27

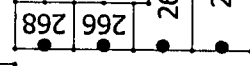
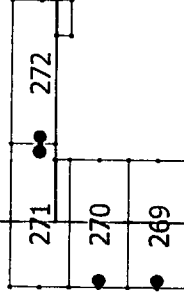
TECNIX, ARIZONA

AMENDED


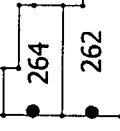
30



30

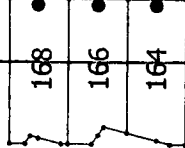
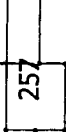


6



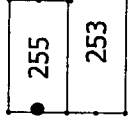
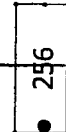
2

1

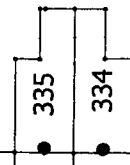
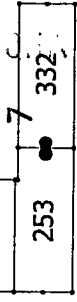


11

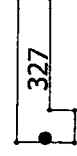
12



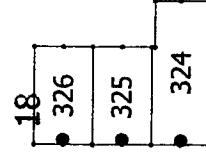
7



6



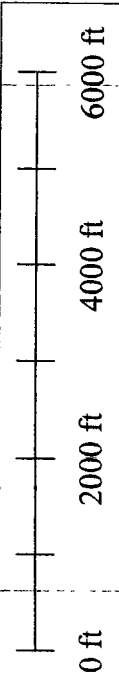
BL Claims
 Santa Cruz County, Arizona
 Teck American Incorporated
 501 N. Riverpoint Blvd., Suite 300
 Spokane, Washington 99202



18

14

13



19

When recorded, return to:

Teck American Incorporated
501 North Riverpoint Blvd., Suite 300
Spokane, Washington 99202

LOCATION NOTICE FOR LODE MINING CLAIM

NOTICE IS HEREBY GIVEN that the BL 89 lode mining claim has been located by **Teck American Incorporated** whose current mailing address is:
501 N. Riverpoint Blvd., Suite 300, Spokane, WA 99202

The general course of this claim is East to West and it is situated in Santa Cruz County, Arizona. This claim is 1500 feet in length and 600 feet in width constituting 300 feet on each side of the centerline. This claim runs from the location monument on which this location notice is posted approximately 20 feet due East to the East end line and 1480 feet due West to the West end line. This claim is marked by six monuments, one at each corner and one at the center of each end line of the claim.

The location monument on which this notice is posted is situated within Section 35, Township 23S, Range 16E, Gila and Salt River Base and Meridian, Arizona, and this claim encompasses portions of the following Quarter Section(s), Section(s), Township(s) and Range(s):

NE 35, T.23S, R.16E

NW


SW 35, T.23S, R.16E

Gila and Salt River Base and Meridian, Arizona.

The locality of this claim with reference to some natural object or permanent monument and additional information (if any) concerning its locality are as follows: The northeast corner of the claim with reference to a permanent monument is:

450 feet North and 10500 feet West from the surveyed northeast corner of Section 6, Township 24 South, Range 17 East.
DATED AND POSTED on the ground this 8/6/2016


AGENT (s) _____


David Morris

RECEIVED
BLM AZ STATE OFFICE
2016 AUG 29 PM 12:11
PHOENIX, ARIZONA
BLM
Date
Stamp

AMC439108

N



RECEIVED
CLM AREA OFFICE

2016 AUG 29 PM 12:11

T24S
PHOENIX, ARIZONA

T23S

45	46	111	112	208	209	294
43	44	109 ²⁶	110	206	207	292
41	42	107	108	204	205	290
39	40	105	106	202	203	288
37	38	103	104	200	201	286
35	36	101	102	198	199	284
33	34	99	100	196	197	282
31	32	97	98	194	195	280
	30	95	96	192	193	278
	29	93	94	190	191	276
34	28	91 ³⁵	92	188	36189	274
		89	90	186	187	272
		87	88	184	185	270
		85	86	182	183	269
		83	84	180	181	268
			82	178	179	266
			81	176	177	264
			80	174	175	262
			79	172	173	260
				170	171	258
				168	169	
				166	167	
				164	165	
				162	163	256
				160	161	255
				158	159	253
				156	157	251

31

6

2

Tie Point:
Claim 335 is 3750' South and 1500' West from the
NE corner of Section 6
T24S R17E G4SRPM

3

TECK AMERICAN INCORPORATED
501 N. RIVERPOINT BLVD., SUITE 300
SPOKANE, WASHINGTON 99202

BL CLAIMS
Santa Cruz County, Arizona



332
331

When recorded, return to:

Teck American Incorporated
501 North Riverpoint Blvd., Suite 300
Spokane, Washington 99202

LOCATION NOTICE FOR LODE MINING CLAIM

NOTICE IS HEREBY GIVEN that the BL 90 lode mining claim has been located by **Teck American Incorporated** whose current mailing address is:
501 N. Riverpoint Blvd., Suite 300, Spokane, WA 99202

The general course of this claim is East to West and it is situated in Santa Cruz County, Arizona. This claim is 1500 feet in length and 600 feet in width constituting 300 feet on each side of the centerline. This claim runs from the location monument on which this location notice is posted approximately 20 feet due West to the West end line and 1480 feet due East to the East end line. This claim is marked by six monuments, one at each corner and one at the center of each end line of the claim.

The location monument on which this notice is posted is situated within Section 35, Township 23S, Range 16E, Gila and Salt River Base and Meridian, Arizona, and this claim encompasses portions of the following Quarter Section(s), Section(s), Township(s) and Range(s):

NE SE 35, T.23S, R.16E


NW
SW

Gila and Salt River Base and Meridian, Arizona.

The locality of this claim with reference to some natural object or permanent monument and additional information (if any) concerning its locality are as follows: The northeast corner of the claim with reference to a permanent monument is:

450 feet North and 9000 feet West from the surveyed northeast corner of Section 6, Township 24 South, Range 17 East.
DATED AND POSTED on the ground this 8/6/2016

AGENT (s) _____



David Morris

RECEIVED
BLM AZ STATE OFFICE
2016 AUG 29 PM 12:11
PHOENIX, ARIZONA

BLM
Date
Stamp

AMC439109

N



RECEIVED
CLAIMS OFFICE

2016 AUG 29 PM 12:11

PHOENIX, ARIZONA

T23S

T24S

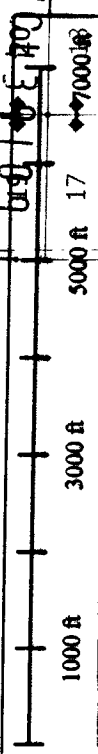
45	46	111	112	208	209	493	294
43	44	109	110	206	207	291	292
41	42	107	108	204	205	289	290
39	40	105	106	202	203	287	288
37	38	103	104	200	201	285	286
35	36	101	102	198	199	283	284
33	34	99	100	196	197	281	282
31	32	97	98	194	195	279	280
	30	95	96	192	193	277	278
	29	93	94	190	191	275	276
34	28	91	92	188	3689	273	274
		89	90	186	187	271	272
		87	88	184	185	270	
		85	86	182	183	269	
		83	84	180	181	267	268
			82	178	179	265	266
			81	176	177	263	264
			80	174	175	261	262
			79	172	173	259	260
				170	171	257	258
				168	169		
				166	167		
				164	165		
				162	163	256	
				160	161	254	255
				158	159	252	253
				156	157	250	251
				154	155	248	249
				152	153	246	247
				150	151	244	245
				148	149	242	243
				146	147	240	241
				144	145	238	239
				142	143	236	237
				140	141	234	235
				138	139	232	233
				136	137	230	231
				134	135	228	229
				132	133	226	227
				130	131	224	225
				128	129	222	223
				126	127	220	221
				124	125	218	219
				122	123	216	217
				120	121	214	215
				118	119	212	213
				116	117	210	211
				114	115	208	209
				112	113	206	207
				110	111	204	205
				108	109	202	203
				106	107	200	201
				104	105	198	199
				102	103	196	197
				100	101	194	195
				98	99	192	193
				96	97	190	191
				94	95	188	189
				92	93	186	187
				90	91	184	185
				88	89	182	183
				86	87	180	181
				84	85	178	179
				82	83	176	177
				80	81	174	175
				78	79	172	173
				76	77	170	171
				74	75	168	169
				72	73	166	167
				70	71	164	165
				68	69	162	163
				66	67	160	161
				64	65	158	159
				62	63	156	157
				60	61	154	155
				58	59	152	153
				56	57	150	151
				54	55	148	149
				52	53	146	147
				50	51	144	145
				48	49	142	143
				46	47	140	141
				44	45	138	139
				42	43	136	137
				40	41	134	135
				38	39	132	133
				36	37	130	131
				34	35	128	129
				32	33	126	127
				30	31	124	125
				28	29	122	123
				26	27	120	121
				24	25	118	119
				22	23	116	117
				20	21	114	115
				18	19	112	113
				16	17	110	111
				14	15	108	109
				12	13	106	107
				10	11	104	105
				8	9	102	103
				6	7	100	101
				4	5	98	99
				2	3	96	97
				0	1	94	95

Tie Point:
Claim 335 is 3750' South and 1500' West from the
NE corner of Section 6
T24S R17E GASBPM


3

TECK AMERICAN INCORPORATED
501 N. RIVERPOINT BLVD., SUITE 300
SPOKANE, WASHINGTON 99202

BL CLAIMS
Santa Cruz County, Arizona



2018-05 67



Requested By: Teck American Incorporated
SUZANNE SAINZ, RECORDER
SANTA CRUZ COUNTY, ARIZONA
04-06-2016 01:07 PM Recording Fee: \$10.00

When recorded, return to:

Teck American Incorporated
501 North Riverpoint Blvd., Suite 300
Spokane, Washington 99202

2018 APR 23 P 2: 21
BLM
Date
Stamp

**LOCATION NOTICE FOR LODE MINING CLAIM
AMENDED**

NOTICE IS HEREBY GIVEN that the BL 91 (AMC439110) lode mining claim has been located by **Teck American Incorporated** whose current mailing address is:
501 N. Riverpoint Blvd., Suite 300, Spokane, WA 99202

The general course of this claim is East to West and it is situated in Santa Cruz County, Arizona. The claim boundary is described starting at the NE corner post #1 thence, first course, 600' S to the SE corner post #2, thence, second course, 1348' W to the SW corner post #3, thence, third course, 412' N16W to post #4, thence, fourth course, 39' S71W to post #5, thence, fifth course, 217' N to the NW corner post #6, thence, sixth course, 1500' E to corner post #1. This claim runs from the location monument on which this location notice is posted approximately 20 feet due East to the East end line and 1418 feet due West to the West end line. This claim is marked by eight monuments, one at each corner and one at the center of each end line of the claim along with angles and spurs.

The location monument on which this notice is posted is situated within Section 35, Township portions of the following Quarter Section(s), Section(s), Township(s) and Range(s):

- NE 35, T.23S, R.16E
- SE 35, T.23S, R.16E
- NW 35, T.23S, R.16E
- SW 35, T.23S, R.16E

Gila and Salt River Base and Meridian, Arizona.

The locality of this claim with reference to some natural object or permanent monument and additional information (if any) concerning its locality are as follows: The northeast corner of the claim with reference to a permanent monument is:

1050 feet North and 10500 feet West
from the **Northeast corner of Section 6 T24S, R17E G&SRM.**
DATED AND POSTED on the ground this 8/6/2016

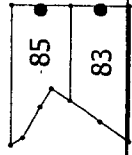
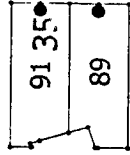
The purpose of this amended notice is to [alternatives: correct errors or omissions in the original location or notice therefore, take up additional vacant ground that may be subject to location as of the date of this amendment, or to more definitely describe the locality and boundaries of the claim], and is made without waiving any rights acquired under and by virtue of the original location.

AGENT (S) David Morris
(David Morris)

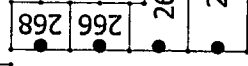
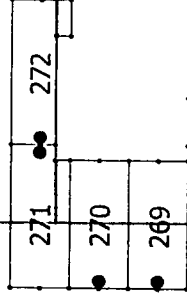
AMC 439110

31

AMENDED



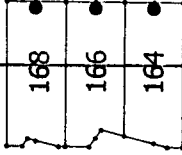
30



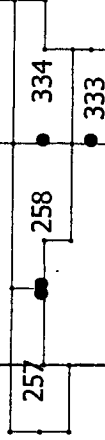
6



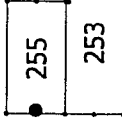
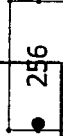
2



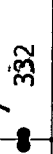
1



RECEIVED
2018 APR 23 P 2:27
PHOENIX, ARIZONA

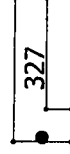


7

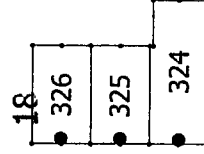


11

12



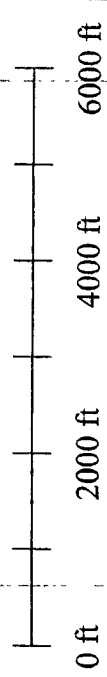
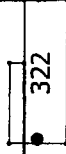
BL Claims
Santa Cruz County, Arizona
Teck American Incorporated
501 N. Riverpoint Blvd., Suite 300
Spokane, Washington 99202



18

14

13



19

When recorded, return to:

Teck American Incorporated
501 North Riverpoint Blvd., Suite 300
Spokane, Washington 99202

RECEIVED
BLM PHOENIX OFFICE
2016 AUG 29 PM 12:12
PHOENIX, ARIZONA

LOCATION NOTICE FOR LODE MINING CLAIM

NOTICE IS HEREBY GIVEN that the BL 91 lode mining claim has been located by **Teck American Incorporated** whose current mailing address is:
501 N. Riverpoint Blvd., Suite 300, Spokane, WA 99202

BLM
Date
Stamp

The general course of this claim is East to West and it is situated in Santa Cruz County, Arizona. This claim is 1500 feet in length and 600 feet in width constituting 300 feet on each side of the centerline. This claim runs from the location monument on which this location notice is posted approximately 20 feet due East to the East end line and 1480 feet due West to the West end line. This claim is marked by six monuments, one at each corner and one at the center of each end line of the claim.


The location monument on which this notice is posted is situated within Section 35, Township 23S, Range 16E, Gila and Salt River Base and Meridian, Arizona, and this claim encompasses portions of the following Quarter Section(s), Section(s), Township(s) and Range(s):

- NE 35, T.23S, R.16E
- SE 35, T.23S, R.16E
- NW 35, T.23S, R.16E
- SW 35, T.23S, R.16E

Gila and Salt River Base and Meridian, Arizona.


The locality of this claim with reference to some natural object or permanent monument and additional information (if any) concerning its locality are as follows: The northeast corner of the claim with reference to a permanent monument is:

1050 feet North and 10500 feet West from the surveyed northeast corner of Section 6, Township 24 South, Range 17 East.
DATED AND POSTED on the ground this 8/6/2016

AGENT (s) 
David Morris

AMC439110

N



RECEIVED
BLM AZ DIST OFFICE

2016 AUG 29 PM 12:12

PHOENIX, ARIZONA

T23S

T24S

45	46	111	112	208	209	493	494
43	44	109 ²⁶	110	206	207	291	292
41	42	107	108	204	205	289	290
39	40	105	106	202	203	287	288
37	38	103	104	200	201	285	286
35	36	101	102	198	199	283	284
33	34	99	100	196	197	281	282
31	32	97	98	194	195	279	280
	30	95	96	192	193	277	278
	29	93	94	190	191	275	276
34	28	91 ³⁵	92	188	36 ⁸⁹	273	274
		89	90	186	187	271	272
		87	88	184	185	270	
		85	86	182	183	269	
		83	84	180	181	267	268
			82	178	179	265	266
			81	176	177	263	264
			80	174	175	261	262
			79	172	173	259	260
				170	171	257	258
				168	169		333
				166	167		334
				164	165		
				162	163	256	
				160	161	254	255
				158	159	252	253
				156	157	250	251

31

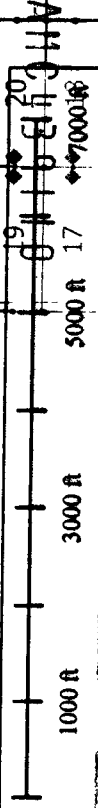
6

2

Tie Point:
Claim 335 is 3750' South and 1500' West from the
NE corner of Section 6
T24S R17E G&SRPM

TECK AMERICAN INCORPORATED
501 N. RIVERPOINT BLVD., SUITE 300
SPOKANE, WASHINGTON 99202

BL CLAIMS
Santa Cruz County, Arizona



When recorded, return to:

Teck American Incorporated
501 North Riverpoint Blvd., Suite 300
Spokane, Washington 99202

RECEIVED
BLM FIELD OFFICE
2016 AUG 29 PM 12: 12
PHOENIX, ARIZONA

LOCATION NOTICE FOR LODE MINING CLAIM

NOTICE IS HEREBY GIVEN that the BL 92 lode mining claim has been located by **Teck American Incorporated** whose current mailing address is:
501 N. Riverpoint Blvd., Suite 300, Spokane, WA 99202

BLM
Date
Stamp

The general course of this claim is East to West and it is situated in Santa Cruz County, Arizona. This claim is 1500 feet in length and 600 feet in width constituting 300 feet on each side of the centerline. This claim runs from the location monument on which this location notice is posted approximately 20 feet due West to the West end line and 1480 feet due East to the East end line. This claim is marked by six monuments, one at each corner and one at the center of each end line of the claim.

The location monument on which this notice is posted is situated within Section 35, Township 23S, Range 16E, Gila and Salt River Base and Meridian, Arizona, and this claim encompasses portions of the following Quarter Section(s), Section(s), Township(s) and Range(s):

NE 35, T.23S, R.16E
SE 35, T.23S, R.16E
NW
SW

Gila and Salt River Base and Meridian, Arizona.

The locality of this claim with reference to some natural object or permanent monument and additional information (if any) concerning its locality are as follows: The northeast corner of the claim with reference to a permanent monument is:

1050 feet North and 9000 feet West from the surveyed northeast corner of Section 6, Township 24 South, Range 17 East.
DATED AND POSTED on the ground this 8/6/2016

AGENT (s) David Morris
David Morris


AMC439111

RECEIVED
DLM AZ STATE OFFICE

2016 AUG 29 PM 12:12

T24S
HOENIX, ARIZONA

N



T23S

45	46	111	112	208	209	493	494
43	44	109	110	206	207	291	292
41	42	107	108	204	205	289	290
39	40	105	106	202	203	287	288
37	38	103	104	200	201	285	286
35	36	101	102	198	199	283	284
33	34	99	100	196	197	281	282
31	32	97	98	194	195	279	280
30	30	95	96	192	193	277	278
29	29	93	94	190	191	275	276
28	28	91	92	188	189	273	274
		89	90	186	187	271	272
		87	88	184	185	270	
		85	86	182	183	269	
		83	84	180	181	267	268
			82	178	179	265	266
			81	176	177	263	264
			80	174	175	261	262
			79	172	173	259	260
				170	171	257	258
				168	169		333
				166	167		
				164	165		
				162	163	256	
			78	160	161	254	255
			77	158	159	252	253
			76	156	157	250	251

31

6

2

3

Tie Point:
Claim 335 is 3750' South and 1500' West from the
NE corner of Section 6
T24S R17E G&SRPM

TECK AMERICAN INCORPORATED
501 N. RIVERPOINT BLVD., SUITE 300
SPOKANE, WASHINGTON 99202

BL CLAIMS
Santa Cruz County, Arizona



When recorded, return to:

Teck American Incorporated
501 North Riverpoint Blvd., Suite 300
Spokane, Washington 99202

LOCATION NOTICE FOR LODE MINING CLAIM

NOTICE IS HEREBY GIVEN that the BL 93 lode mining claim has been located by **Teck American Incorporated** whose current mailing address is:
501 N. Riverpoint Blvd., Suite 300, Spokane, WA 99202

The general course of this claim is East to West and it is situated in Santa Cruz County, Arizona. This claim is 1500 feet in length and 600 feet in width constituting 300 feet on each side of the centerline. This claim runs from the location monument on which this location notice is posted approximately 20 feet due East to the East end line and 1480 feet due West to the West end line. This claim is marked by six monuments, one at each corner and one at the center of each end line of the claim.

The location monument on which this notice is posted is situated within Section 35, Township 23S, Range 16E, Gila and Salt River Base and Meridian, Arizona, and this claim encompasses portions of the following Quarter Section(s), Section(s), Township(s) and Range(s):
NE 35, T.23S, R.16E

SE
NW 35, T.23S, R.16E
SW

Gila and Salt River Base and Meridian, Arizona.

The locality of this claim with reference to some natural object or permanent monument and additional information (if any) concerning its locality are as follows: The northeast corner of the claim with reference to a permanent monument is:

1650 feet North and 10500 feet West from the surveyed northeast corner of Section 6, Township 24 South, Range 17 East.
DATED AND POSTED on the ground this 8/6/2016

AGENT (s) _____


David Morris

RECEIVED
BLM AZ STATE OFFICE
2016 AUG 29 PM 12:12
PHOENIX, ARIZONA


AMC439112

RECEIVED
CLAIMS SERVICE

2016 AUG 29 PM 12: 12

PHOENIX, ARIZONA

N



T23S

T24S

45	46	111	112	208	209	493	494
43	44	109	110	206	207	291	292
41	42	107	108	204	205	289	290
39	40	105	106	202	203	287	288
37	38	103	104	200	201	285	286
35	36	101	102	198	199	283	284
33	34	99	100	196	197	281	282
31	32	97	98	194	195	279	280
	30	95	96	192	193	277	278
	29	93	94	190	191	275	276
34	28	91	92	188	36189	273	274
		89	90	186	187	271	272
		87	88	184	185	270	
		85	86	182	183	269	
		83	84	180	181	267	268
			82	178	179	265	266
			81	176	177	263	264
			80	174	175	261	262
			79	172	173	259	260
				170	171	257	258
				168	169		333
				166	167		
				164	165		
				162	163	256	
				160	161	254	255
				158	159	252	253
				156	157	250	251

31

6

2

3

Tie Point:
Claim 335 is 3750' South and 1500' West from the
NE corner of Section 6
T24S R17E G4SRPM

TECK AMERICAN INCORPORATED
501 N. RIVERPOINT BLVD., SUITE 300
SPOKANE, WASHINGTON 99202

BL CLAIMS
Santa Cruz County, Arizona



27

26

25

34

23

21

19

17

7110 C HWY

7

When recorded, return to:

Teck American Incorporated
501 North Riverpoint Blvd., Suite 300
Spokane, Washington 99202

BLM
Date
Stamp

2016 AUG 29 PM 12:12

PHOENIX, ARIZONA

LOCATION NOTICE FOR LODE MINING CLAIM

NOTICE IS HEREBY GIVEN that the BL 94 lode mining claim has been located by **Teck American Incorporated** whose current mailing address is:
501 N. Riverpoint Blvd., Suite 300, Spokane, WA 99202

The general course of this claim is East to West and it is situated in Santa Cruz County, Arizona. This claim is 1500 feet in length and 600 feet in width constituting 300 feet on each side of the centerline. This claim runs from the location monument on which this location notice is posted approximately 20 feet due West to the West end line and 1480 feet due East to the East end line. This claim is marked by six monuments, one at each corner and one at the center of each end line of the claim.

The location monument on which this notice is posted is situated within Section 35, Township 23S, Range 16E, Gila and Salt River Base and Meridian, Arizona, and this claim encompasses portions of the following Quarter Section(s), Section(s), Township(s) and Range(s):
NE 35, T.23S, R.16E

SE
NW
SW

Gila and Salt River Base and Meridian, Arizona.

The locality of this claim with reference to some natural object or permanent monument and additional information (if any) concerning its locality are as follows: The northeast corner of the claim with reference to a permanent monument is:

1650 feet North and 9000 feet West from the surveyed northeast corner of Section 6, Township 24 South, Range 17 East.
DATED AND POSTED on the ground this 8/6/2016

AGENT (s)



David Morris


AMC439113

RECEIVED
BLM AND BUREAU OF REVENUE OFFICE

2016 AUG 29 PM 12:12

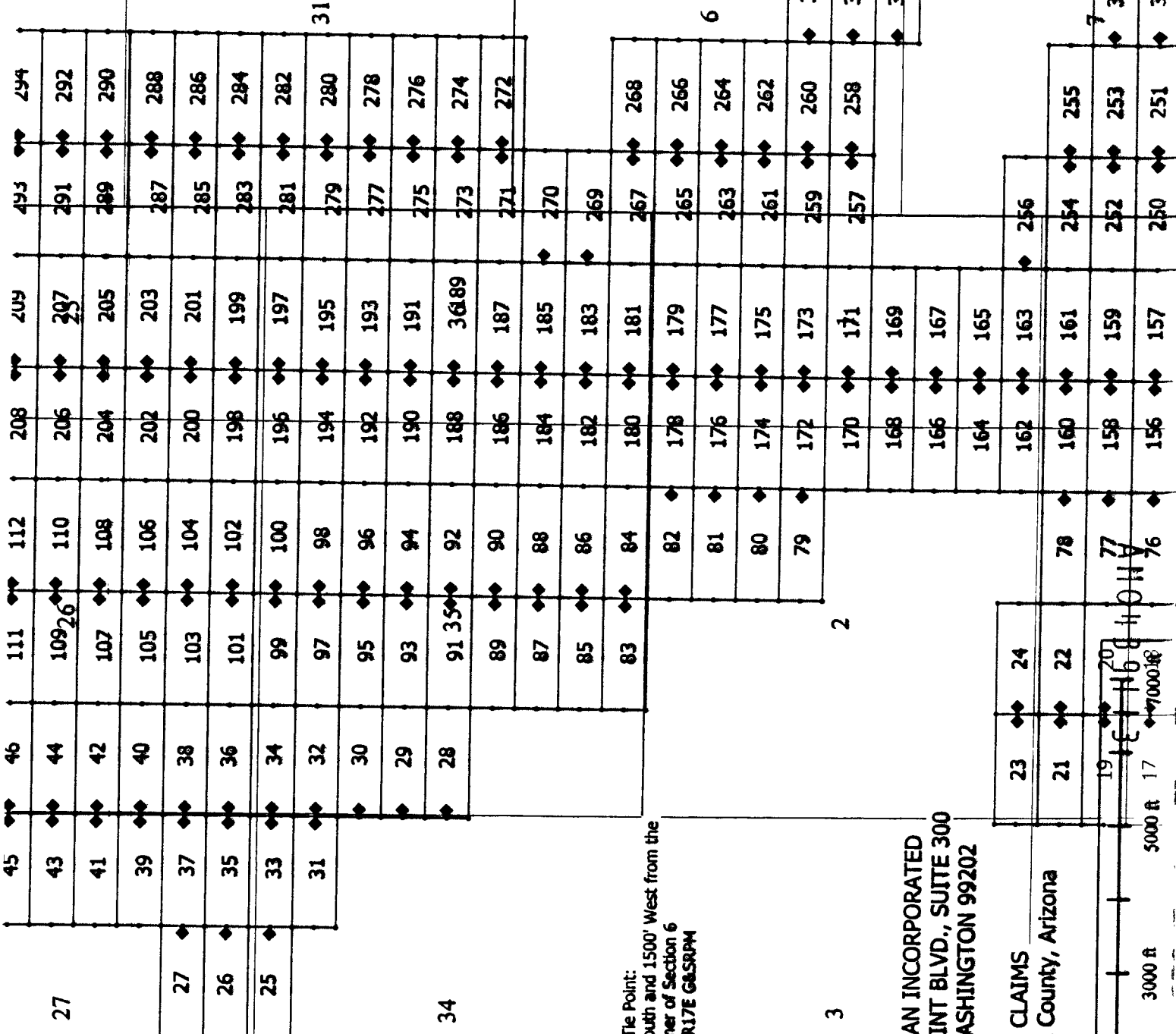
PHOENIX, ARIZONA

N



T23S

T24S



The Point:
Claim 335 is 3750' South and 1500' West from the
NE corner of Section 6
T24S R17E G&SRPM

TECK AMERICAN INCORPORATED
501 N. RIVERPOINT BLVD., SUITE 300
SPOKANE, WASHINGTON 99202

BL CLAIMS
Santa Cruz County, Arizona



When recorded, return to:

Teck American Incorporated
501 North Riverpoint Blvd., Suite 300
Spokane, Washington 99202

LOCATION NOTICE FOR LODE MINING CLAIM

NOTICE IS HEREBY GIVEN that the BL 95 lode mining claim has been located by **Teck American Incorporated** whose current mailing address is:
501 N. Riverpoint Blvd., Suite 300, Spokane, WA 99202

The general course of this claim is East to West and it is situated in Santa Cruz County, Arizona. This claim is 1500 feet in length and 600 feet in width constituting 300 feet on each side of the centerline. This claim runs from the location monument on which this location notice is posted approximately 20 feet due East to the East end line and 1480 feet due West to the West end line. This claim is marked by six monuments, one at each corner and one at the center of each end line of the claim.

The location monument on which this notice is posted is situated within Section 35, Township 23S, Range 16E, Gila and Salt River Base and Meridian, Arizona, and this claim encompasses portions of the following Quarter Section(s), Section(s), Township(s) and Range(s):
NE 35, T.23S, R.16E

SE
NW 35, T.23S, R.16E
SW

Gila and Salt River Base and Meridian, Arizona.

The locality of this claim with reference to some natural object or permanent monument and additional information (if any) concerning its locality are as follows: The northeast corner of the claim with reference to a permanent monument is:

2250 feet North and 10500 feet West from the surveyed northeast corner of Section 6, Township 24 South, Range 17 East.
DATED AND POSTED on the ground this 8/6/2016

AGENT (s)



David Morris

RECEIVED
BLM AZ STATE OFFICE
2016 AUG 29 PM 12:2
PHOENIX, ARIZONA


AMC439114

RECEIVED
CLM AZ STATE OFFICE

2016 AUG 29 PM 12:12

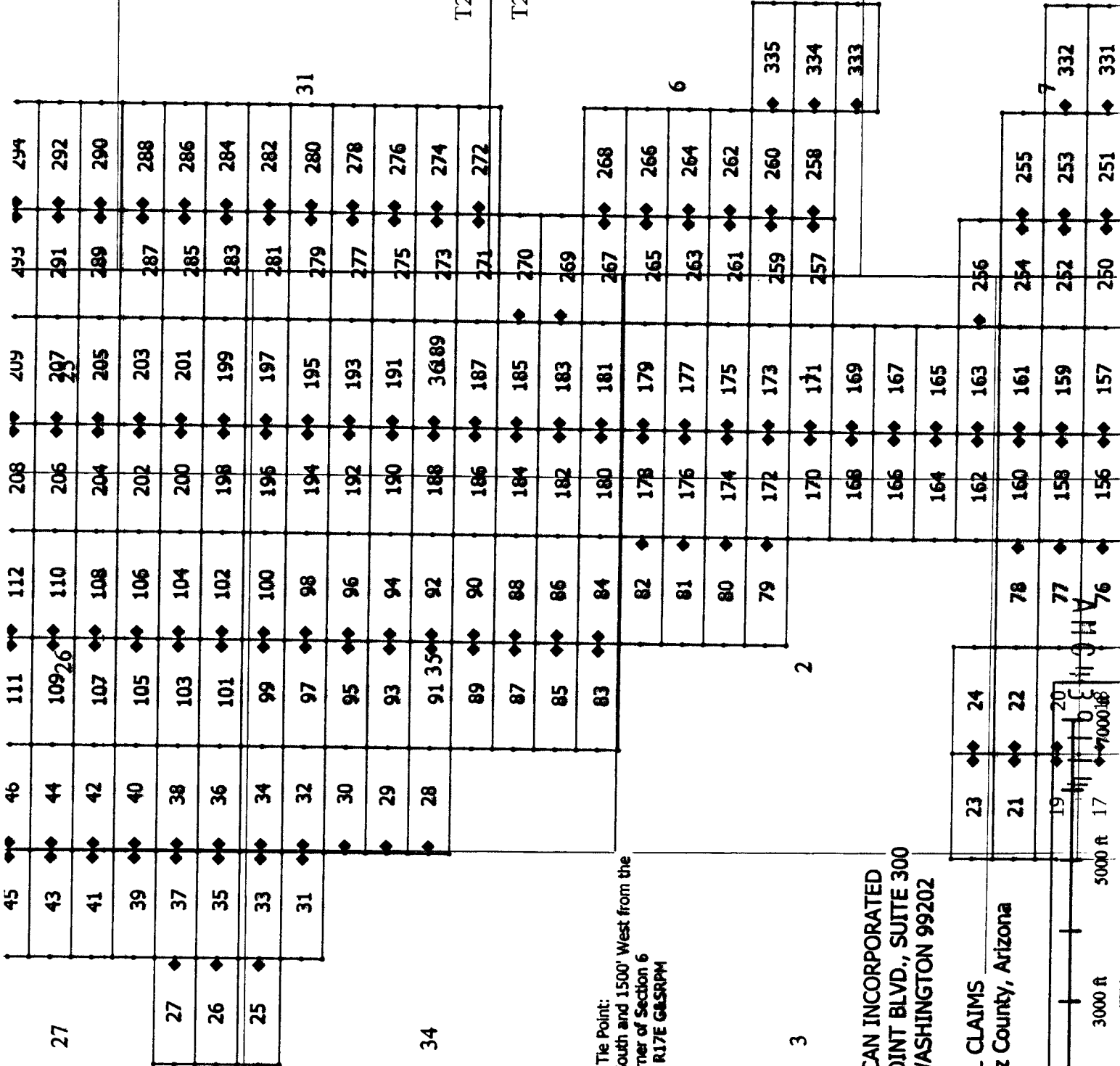
PHOENIX, ARIZONA

N



T23S

T24S



Tie Point:
Claim 335 is 3750' South and 1500' West from the
NE corner of Section 6
T24S R17E GASRP

TECK AMERICAN INCORPORATED
501 N. RIVERPOINT BLVD., SUITE 300
SPOKANE, WASHINGTON 99202

BL CLAIMS
Santa Cruz County, Arizona

1000 ft 3000 ft 5000 ft

When recorded, return to:

Teck American Incorporated
501 North Riverpoint Blvd., Suite 300
Spokane, Washington 99202

LOCATION NOTICE FOR LODE MINING CLAIM

NOTICE IS HEREBY GIVEN that the BL 96 lode mining claim has been located by **Teck American Incorporated** whose current mailing address is:
501 N. Riverpoint Blvd., Suite 300, Spokane, WA 99202

The general course of this claim is East to West and it is situated in Santa Cruz County, Arizona. This claim is 1500 feet in length and 600 feet in width constituting 300 feet on each side of the centerline. This claim runs from the location monument on which this location notice is posted approximately 20 feet due West to the West end line and 1480 feet due East to the East end line. This claim is marked by six monuments, one at each corner and one at the center of each end line of the claim.

The location monument on which this notice is posted is situated within Section 35, Township 23S, Range 16E, Gila and Salt River Base and Meridian, Arizona, and this claim encompasses portions of the following Quarter Section(s), Section(s), Township(s) and Range(s):
NE 35, T.23S, R.16E

SE
NW
SW

Gila and Salt River Base and Meridian, Arizona.

The locality of this claim with reference to some natural object or permanent monument and additional information (if any) concerning its locality are as follows: The northeast corner of the claim with reference to a permanent monument is:

2250 feet North and 9000 feet West from the surveyed northeast corner of Section 6, Township 24 South, Range 17 East.
DATED AND POSTED on the ground this 8/6/2016

AGENT (s) _____



David Morris

RECEIVED
BLM AZ STATE OFFICE

2016 AUG 29 PM 12:13

PHOENIX, ARIZONA

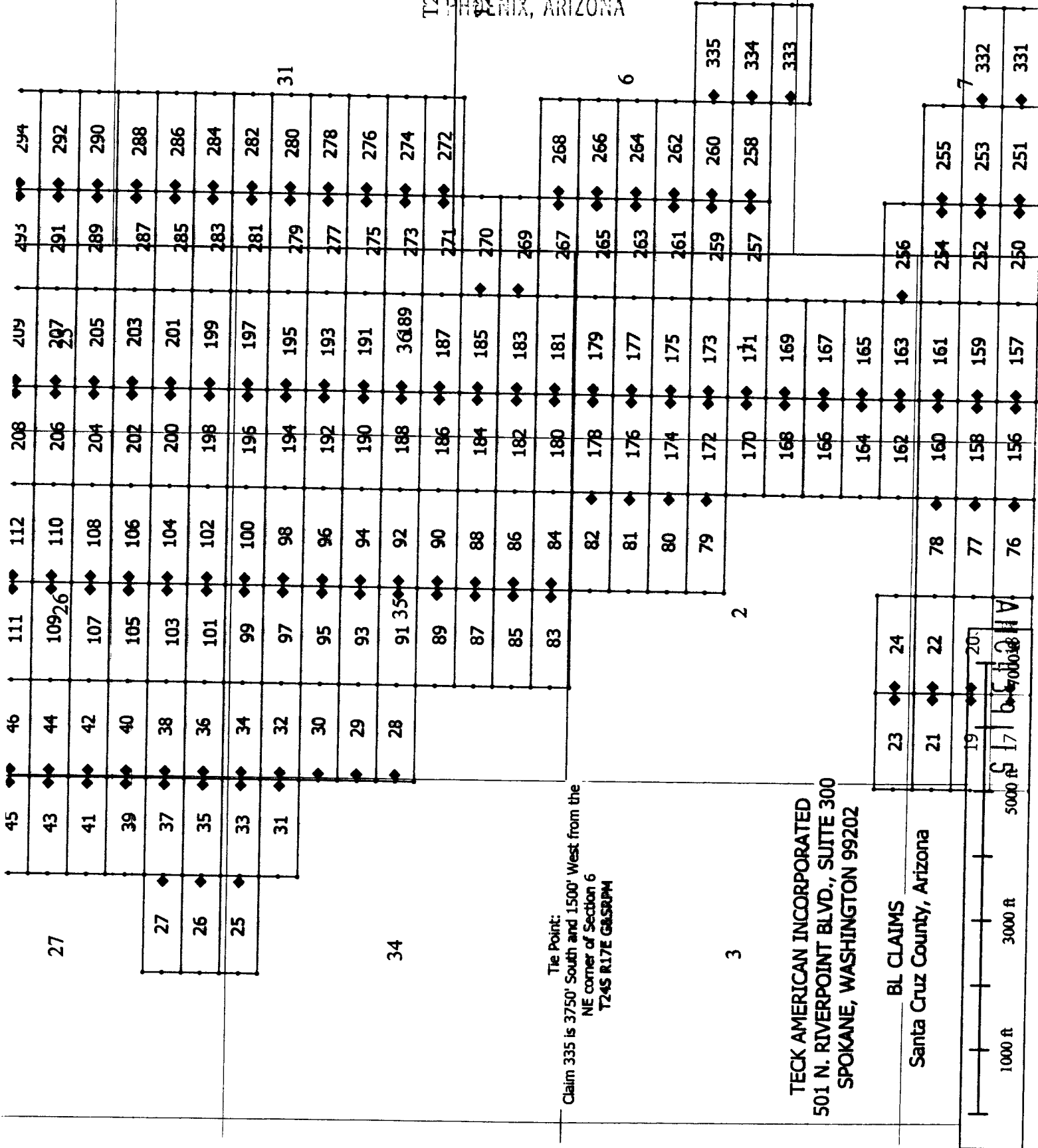
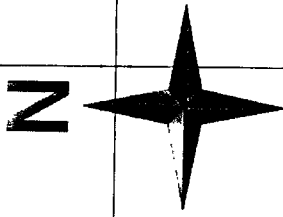
BLM
Date
Stamp

AMC439115

RECEIVED
DKM AZ SURVEY OFFICE

2016 AUG 29 PM 12:13

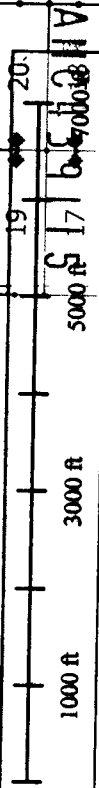
T23S
R24S
PHOENIX, ARIZONA



Tie Point:
Claim 335 is 3750' South and 1500' West from the
NE corner of Section 6
T24S R17E G4S3RPM

TECK AMERICAN INCORPORATED
501 N. RIVERPOINT BLVD., SUITE 300
SPOKANE, WASHINGTON 99202

BL CLAIMS
Santa Cruz County, Arizona



When recorded, return to:

Teck American Incorporated
501 North Riverpoint Blvd., Suite 300
Spokane, Washington 99202

RECEIVED
BLM AZ STATE OFFICE
2016 AUG 29 PM 12:13
PHOENIX, ARIZONA

LOCATION NOTICE FOR LODE MINING CLAIM

NOTICE IS HEREBY GIVEN that the BL 97 lode mining claim has been located by **Teck American Incorporated** whose current mailing address is:
501 N. Riverpoint Blvd., Suite 300, Spokane, WA 99202

BLM
Date
Stamp

The general course of this claim is East to West and it is situated in Santa Cruz County, Arizona. This claim is 1500 feet in length and 600 feet in width constituting 300 feet on each side of the centerline. This claim runs from the location monument on which this location notice is posted approximately 20 feet due East to the East end line and 1480 feet due West to the West end line. This claim is marked by six monuments, one at each corner and one at the center of each end line of the claim.

The location monument on which this notice is posted is situated within Section 35, Township 23S, Range 16E, Gila and Salt River Base and Meridian, Arizona, and this claim encompasses portions of the following Quarter Section(s), Section(s), Township(s) and Range(s):
NE 35, T.23S, R.16E

SE
NW 35, T.23S, R.16E
SW

Gila and Salt River Base and Meridian, Arizona.

The locality of this claim with reference to some natural object or permanent monument and additional information (if any) concerning its locality are as follows: The northeast corner of the claim with reference to a permanent monument is:

2850 feet North and 10500 feet West from the surveyed northeast corner of Section 6, Township 24 South, Range 17 East.
DATED AND POSTED on the ground this 8/6/2016

AGENT (s) 
David Morris

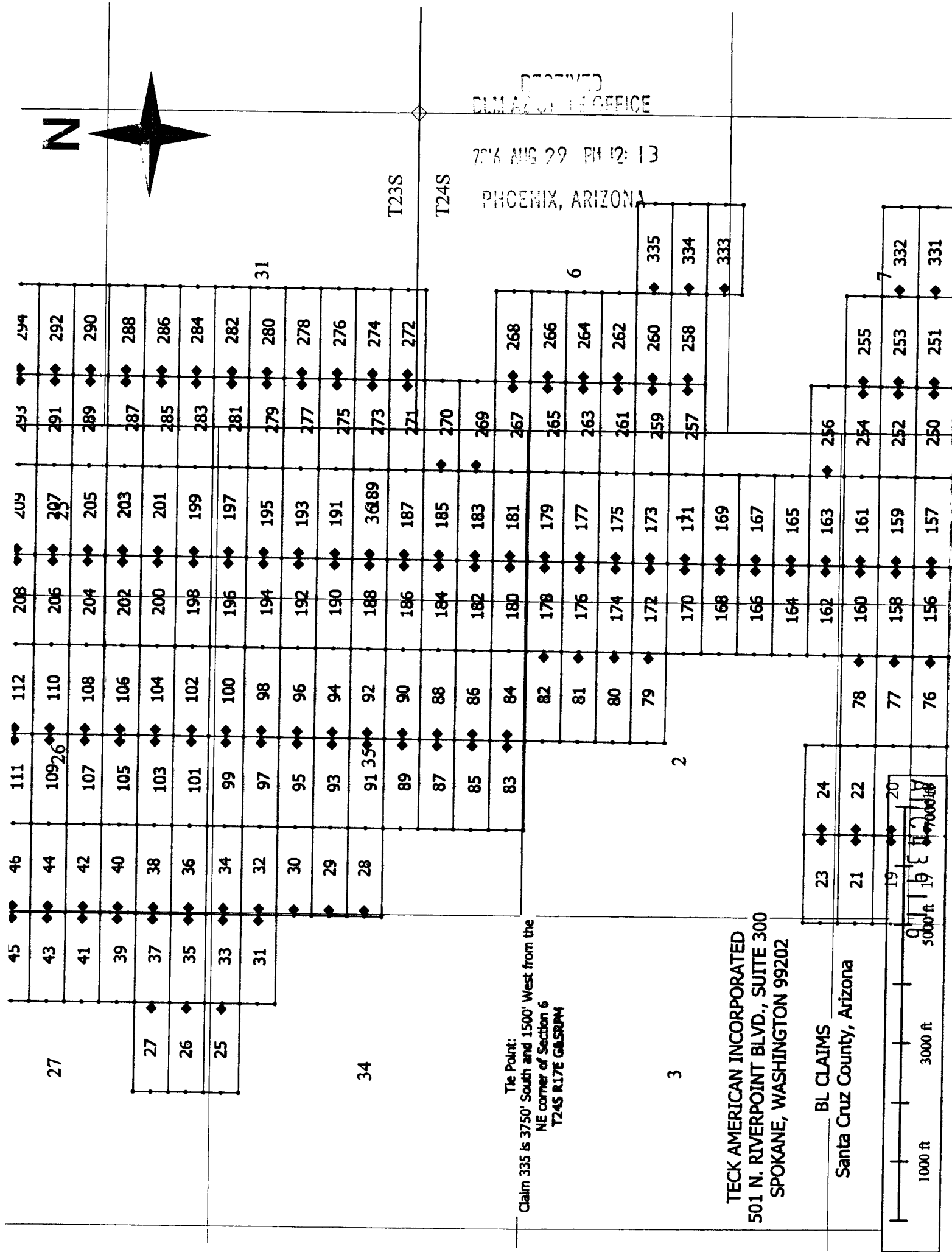

AMC439116

RECEIVED
BLM AZ STATE OFFICE

2016 AUG 29 PM 12:13

PHOENIX, ARIZONA

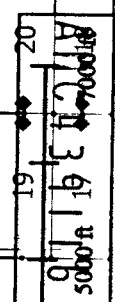
N



Tie Point:
Claim 335 is 3750' South and 1500' West from the
NE corner of Section 6
T24S R17E G1S1R1M

TECK AMERICAN INCORPORATED
501 N. RIVERPOINT BLVD., SUITE 300
SPOKANE, WASHINGTON 99202

BL CLAIMS
Santa Cruz County, Arizona



When recorded, return to:

Teck American Incorporated
501 North Riverpoint Blvd., Suite 300
Spokane, Washington 99202

LOCATION NOTICE FOR LODE MINING CLAIM

NOTICE IS HEREBY GIVEN that the BL 98 lode mining claim has been located by **Teck American Incorporated** whose current mailing address is:
501 N. Riverpoint Blvd., Suite 300, Spokane, WA 99202

The general course of this claim is East to West and it is situated in Santa Cruz County, Arizona. This claim is 1500 feet in length and 600 feet in width constituting 300 feet on each side of the centerline. This claim runs from the location monument on which this location notice is posted approximately 20 feet due West to the West end line and 1480 feet due East to the East end line. This claim is marked by six monuments, one at each corner and one at the center of each end line of the claim.

The location monument on which this notice is posted is situated within Section 35, Township 23S, Range 16E, Gila and Salt River Base and Meridian, Arizona, and this claim encompasses portions of the following Quarter Section(s), Section(s), Township(s) and Range(s):
NE 35, T.23S, R.16E

SE
NW
SW

Gila and Salt River Base and Meridian, Arizona.

The locality of this claim with reference to some natural object or permanent monument and additional information (if any) concerning its locality are as follows: The northeast corner of the claim with reference to a permanent monument is:

2850 feet North and 9000 feet West from the surveyed northeast corner of Section 6, Township 24 South, Range 17 East.
DATED AND POSTED on the ground this 8/6/2016

AGENT (s) _____




David Morris

RECEIVED
BLM AZ DIST OFFICE
2016 AUG 29 PM 12:13
PHOENIX, ARIZONA
BLM
Date
Stamp

AMC439117

N

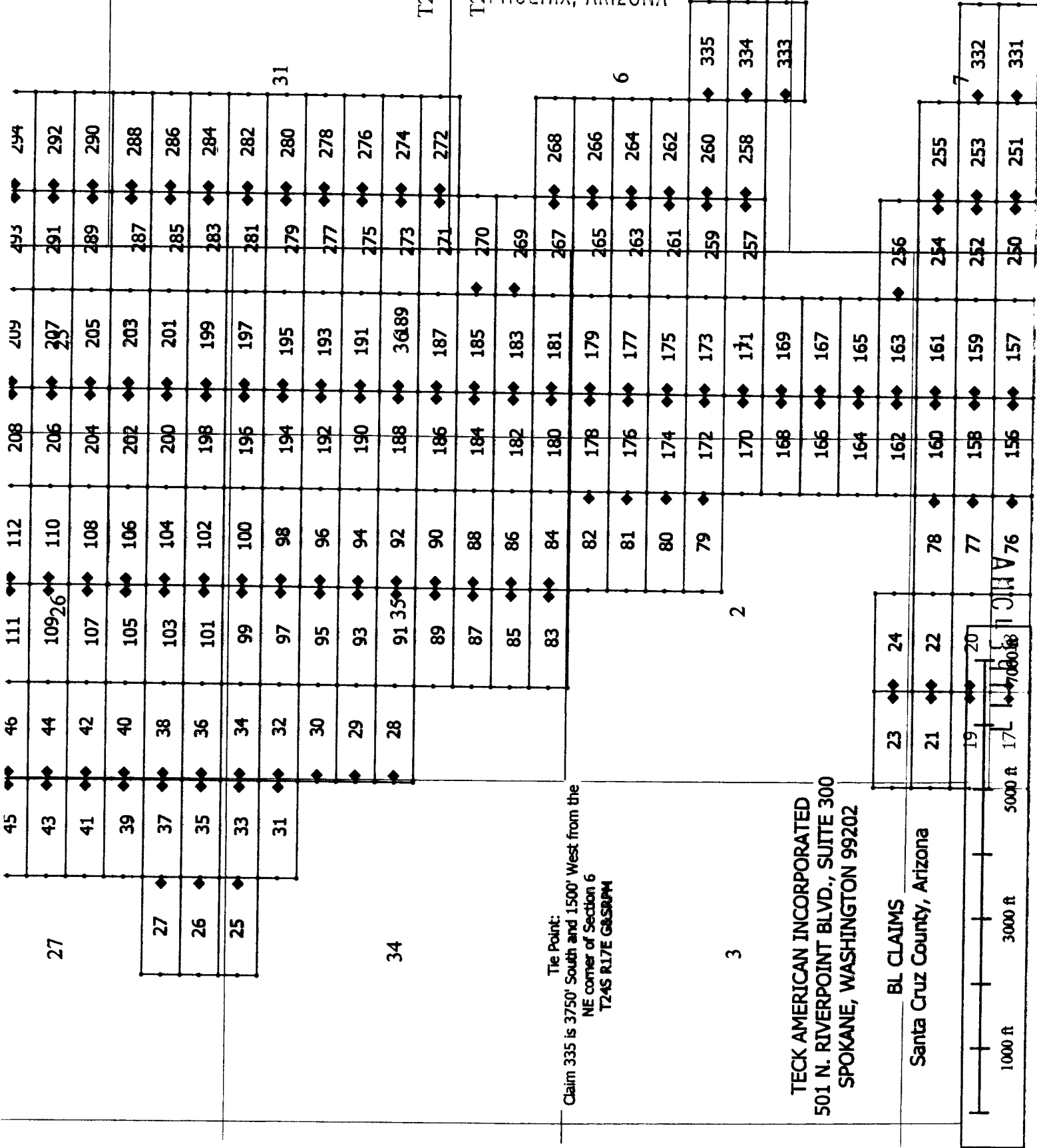


RECEIVED
CLM AT STAFFS OFFICE

2016 AUG 29 PM 12:13

T24S
PHOENIX, ARIZONA

T23S



Tie Point:
Claim 335 is 3750' South and 1500' West from the
NE corner of Section 6
T24S R17E G8SRPM

TECK AMERICAN INCORPORATED
501 N. RIVERPOINT BLVD., SUITE 300
SPOKANE, WASHINGTON 99202

BL CLAIMS
Santa Cruz County, Arizona



When recorded, return to:

Teck American Incorporated
501 North Riverpoint Blvd., Suite 300
Spokane, Washington 99202

RECEIVED
BLM ARIZONA OFFICE
2016 AUG 29 PM 12:13
PHOENIX, ARIZONA

LOCATION NOTICE FOR LODE MINING CLAIM

NOTICE IS HEREBY GIVEN that the BL 99 lode mining claim has been located by **Teck American Incorporated** whose current mailing address is:
501 N. Riverpoint Blvd., Suite 300, Spokane, WA 99202

BLM
Date
Stamp

The general course of this claim is East to West and it is situated in Santa Cruz County, Arizona. This claim is 1500 feet in length and 600 feet in width constituting 300 feet on each side of the centerline. This claim runs from the location monument on which this location notice is posted approximately 20 feet due East to the East end line and 1480 feet due West to the West end line. This claim is marked by six monuments, one at each corner and one at the center of each end line of the claim.

The location monument on which this notice is posted is situated within Section 35, Township 23S, Range 16E, Gila and Salt River Base and Meridian, Arizona, and this claim encompasses portions of the following Quarter Section(s), Section(s), Township(s) and Range(s):
NE 35, T.23S, R.16E
SE 26, T.23S, R.16E
NW 35, T.23S, R.16E
SW 26, T.23S, R.16E
Gila and Salt River Base and Meridian, Arizona.

The locality of this claim with reference to some natural object or permanent monument and additional information (if any) concerning its locality are as follows: The northeast corner of the claim with reference to a permanent monument is:

3450 feet North and 10500 feet West from the surveyed northeast corner of Section 6, Township 24 South, Range 17 East.
DATED AND POSTED on the ground this 8/6/2016

AGENT (s) David Morris
David Morris

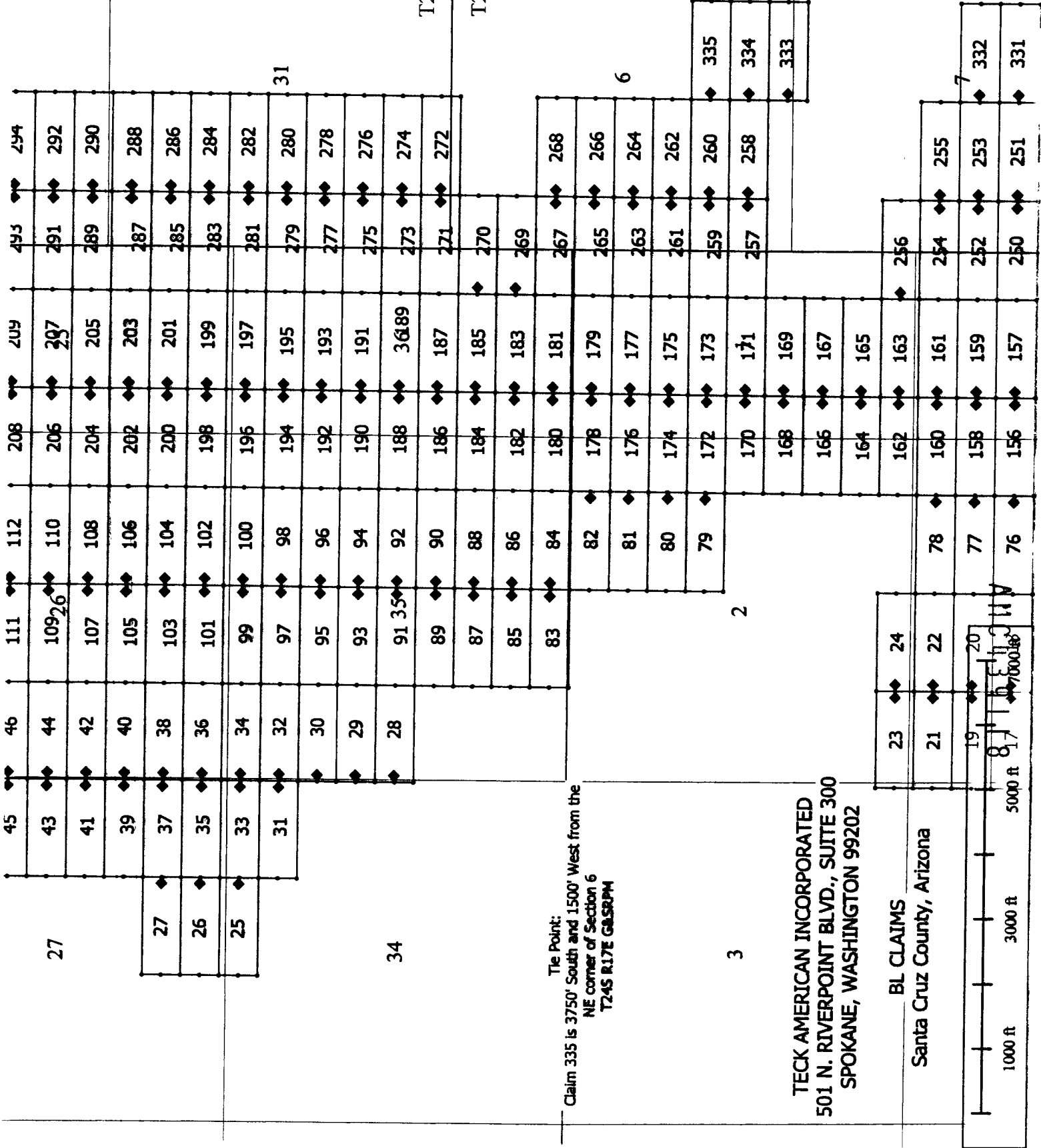

AMC#39118

RECEIVED
CLM ADJ. OFFICE

2016 AUG 29 PM 12:13

PHOENIX, ARIZONA

N



When recorded, return to:

Teck American Incorporated
501 North Riverpoint Blvd., Suite 300
Spokane, Washington 99202

RECEIVED
BLM LAND OFFICE
2016 AUG 22 PM 12:14
PHOENIX, ARIZONA

LOCATION NOTICE FOR LODE MINING CLAIM

NOTICE IS HEREBY GIVEN that the BL 100 lode mining claim has been located by **Teck American Incorporated** whose current mailing address is:
501 N. Riverpoint Blvd., Suite 300, Spokane, WA 99202

BLM
Date
Stamp

The general course of this claim is East to West and it is situated in Santa Cruz County, Arizona. This claim is 1500 feet in length and 600 feet in width constituting 300 feet on each side of the centerline. This claim runs from the location monument on which this location notice is posted approximately 20 feet due West to the West end line and 1480 feet due East to the East end line. This claim is marked by six monuments, one at each corner and one at the center of each end line of the claim.

The location monument on which this notice is posted is situated within Section 35, Township 23S, Range 16E, Gila and Salt River Base and Meridian, Arizona, and this claim encompasses portions of the following Quarter Section(s), Section(s), Township(s) and Range(s):
NE 35, T.23S, R.16E
SE 26, T.23S, R.16E
NW
SW
Gila and Salt River Base and Meridian, Arizona.


The locality of this claim with reference to some natural object or permanent monument and additional information (if any) concerning its locality are as follows: The northeast corner of the claim with reference to a permanent monument is:

3450 feet North and 9000 feet West from the surveyed northeast corner of Section 6, Township 24 South, Range 17 East.
DATED AND POSTED on the ground this 8/6/2016

AGENT (s) David Morris
David Morris

AMC439119

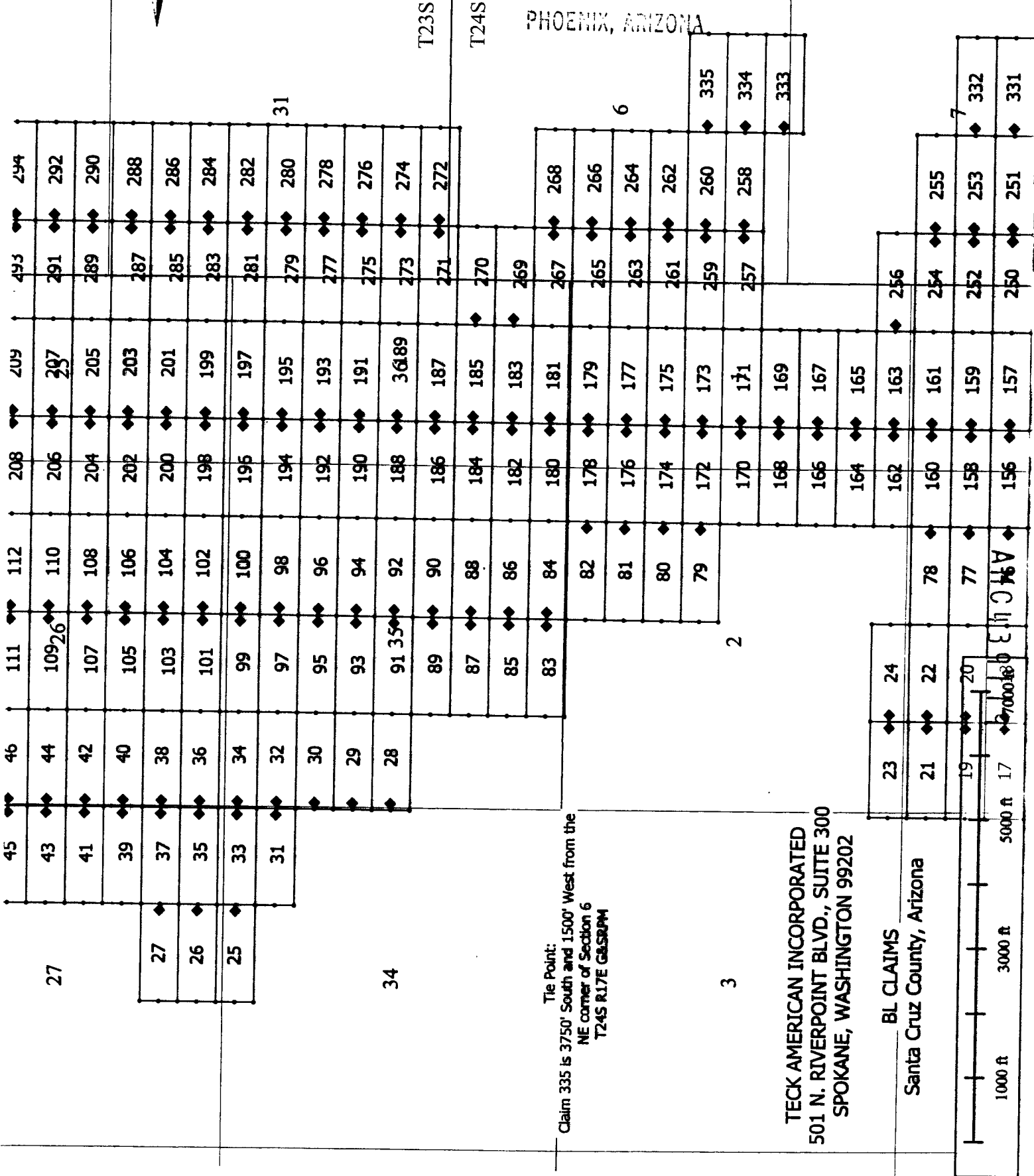
N



RECEIVED
CLIMATE SERVICE

2016 AUG 29 PM 12:14


PHOENIX, ARIZONA



Tie Point:
Claim 335 is 3750' South and 1500' West from the
NE corner of Section 6
T24S R17E G&SRM

TECK AMERICAN INCORPORATED
501 N. RIVERPOINT BLVD., SUITE 300
SPOKANE, WASHINGTON 99202

BL CLAIMS
Santa Cruz County, Arizona



When recorded, return to:

Teck American Incorporated
501 North Riverpoint Blvd., Suite 300
Spokane, Washington 99202

RECEIVED
BLM A
2016 AUG 22 PM 12:14
PHOENIX, ARIZONA

LOCATION NOTICE FOR LODE MINING CLAIM

NOTICE IS HEREBY GIVEN that the BL 101 lode mining claim has been located by **Teck American Incorporated** whose current mailing address is:
501 N. Riverpoint Blvd., Suite 300, Spokane, WA 99202

BLM
Date
Stamp

The general course of this claim is East to West and it is situated in Santa Cruz County, Arizona. This claim is 1500 feet in length and 600 feet in width constituting 300 feet on each side of the centerline. This claim runs from the location monument on which this location notice is posted approximately 20 feet due East to the East end line and 1480 feet due West to the West end line. This claim is marked by six monuments, one at each corner and one at the center of each end line of the claim.

The location monument on which this notice is posted is situated within Section 26, Township 23S, Range 16E, Gila and Salt River Base and Meridian, Arizona, and this claim encompasses portions of the following Quarter Section(s), Section(s), Township(s) and Range(s):


NE
SE 26, T.23S, R.16E
NW
SW 26, T.23S, R.16E

Gila and Salt River Base and Meridian, Arizona.

The locality of this claim with reference to some natural object or permanent monument and additional information (if any) concerning its locality are as follows: The northeast corner of the claim with reference to a permanent monument is:


4050 feet North and 10500 feet West from the surveyed northeast corner of Section 6, Township 24 South, Range 17 East.
DATED AND POSTED on the ground this 8/6/2016

AGENT (s) _____


David Morris

AMC439120

N



RECEIVED
CLIMATE OFFICE

2016 AUG 29 PM 12:14

PHOENIX, ARIZONA

T23S

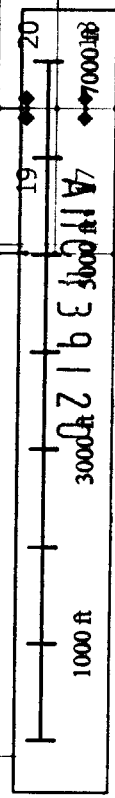
T24S

45	46	111	112	208	209	293	294
43	44	109	110	206	207	291	292
41	42	107	108	204	205	289	290
39	40	105	106	202	203	287	288
37	38	103	104	200	201	285	286
35	36	101	102	198	199	283	284
33	34	99	100	196	197	281	282
31	32	97	98	194	195	279	280
	30	95	96	192	193	277	278
	29	93	94	190	191	275	276
34	28	91	92	188	36189	273	274
		89	90	186	187	271	272
		87	88	184	185	270	
		85	86	182	183	269	
		83	84	180	181	267	268
			82	178	179	265	266
			81	176	177	263	264
			80	174	175	261	262
			79	172	173	259	260
				170	171	257	258
				168	169		333
				166	167		
				164	165		
				162	163	256	
				160	161	254	255
				158	159	252	253
				156	157	250	251
							332
							331

Tie Point:
Claim 335 is 3750' South and 1500' West from the
NE corner of Section 6
T24S R17E G&SRM

TECK AMERICAN INCORPORATED
501 N. RIVERPOINT BLVD., SUITE 300
SPOKANE, WASHINGTON 99202

BL CLAIMS
Santa Cruz County, Arizona



When recorded, return to:

Teck American Incorporated
501 North Riverpoint Blvd., Suite 300
Spokane, Washington 99202

LOCATION NOTICE FOR LODE MINING CLAIM

NOTICE IS HEREBY GIVEN that the BL 102 lode mining claim has been located by **Teck American Incorporated** whose current mailing address is:
501 N. Riverpoint Blvd., Suite 300, Spokane, WA 99202

The general course of this claim is East to West and it is situated in Santa Cruz County, Arizona. This claim is 1500 feet in length and 600 feet in width constituting 300 feet on each side of the centerline. This claim runs from the location monument on which this location notice is posted approximately 20 feet due West to the West end line and 1480 feet due East to the East end line. This claim is marked by six monuments, one at each corner and one at the center of each end line of the claim.

The location monument on which this notice is posted is situated within Section 26, Township 23S, Range 16E, Gila and Salt River Base and Meridian, Arizona, and this claim encompasses portions of the following Quarter Section(s), Section(s), Township(s) and Range(s):

NE
SE 26, T.23S, R.16E
NW
SW

Gila and Salt River Base and Meridian, Arizona.

The locality of this claim with reference to some natural object or permanent monument and additional information (if any) concerning its locality are as follows: The northeast corner of the claim with reference to a permanent monument is:

4050 feet North and 9000 feet West from the surveyed northeast corner of Section 6, Township 24 South, Range 17 East.
DATED AND POSTED on the ground this 8/6/2016


AGENT (s) David Morris
David Morris

Form MCF100
Revised July, 2000

RECEIVED
BLM AREA OFFICE
2016 AUG 29 PM 12:14
PHOENIX, ARIZONA

BLM
Date
Stamp

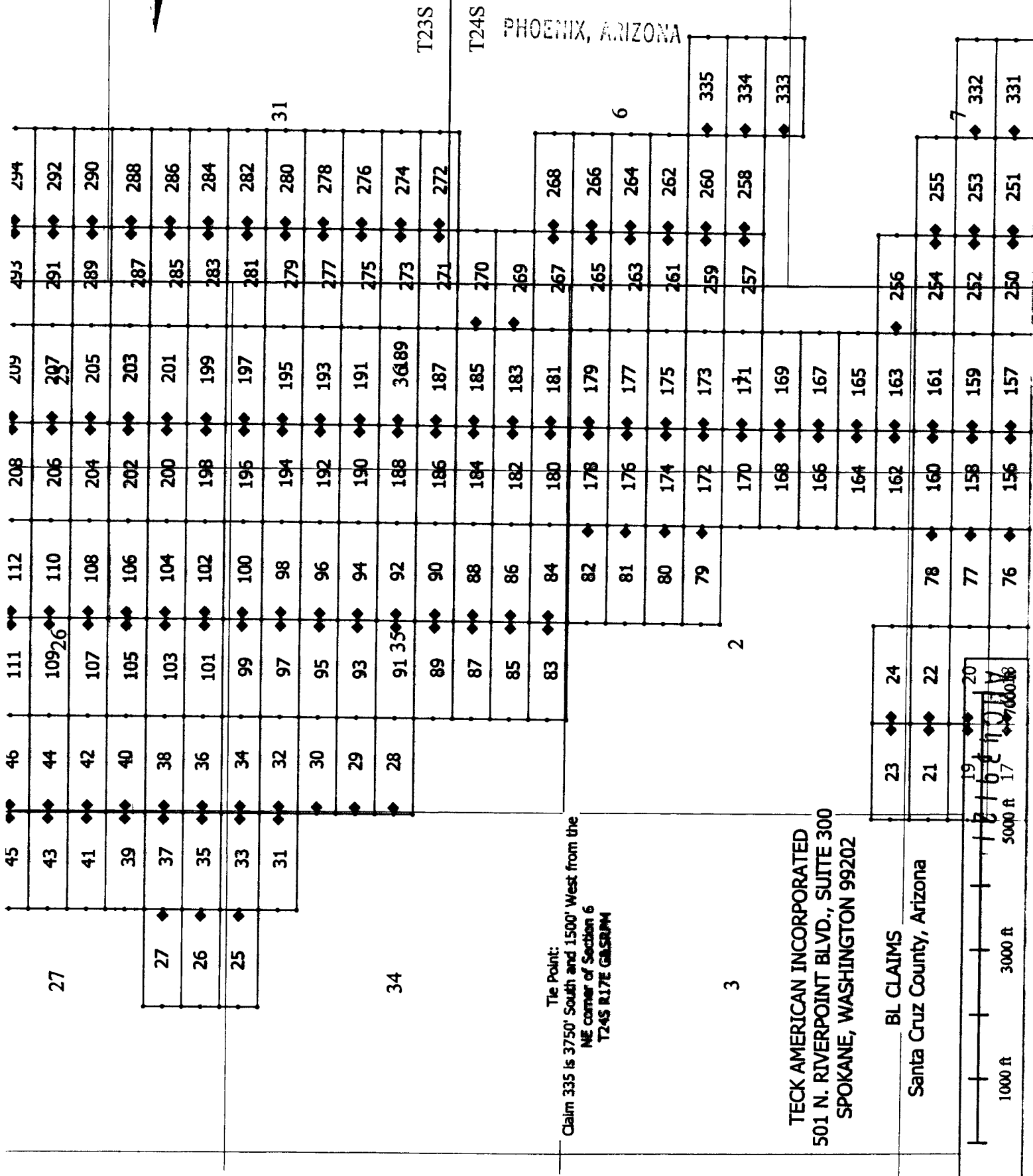
AMC439121



RECEIVED
CUMMINGS SURVEYING OFFICE

2016 AUG 29 PM 12:14

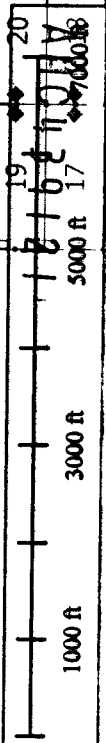
PHOENIX, ARIZONA



Tie Point:
Claim 335 is 3750' South and 1500' West from the
NE corner of Section 6
T24S R17E GASBPM

TECK AMERICAN INCORPORATED
501 N. RIVERPOINT BLVD., SUITE 300
SPOKANE, WASHINGTON 99202

BL CLAIMS
Santa Cruz County, Arizona



When recorded, return to:

Teck American Incorporated
501 North Riverpoint Blvd., Suite 300
Spokane, Washington 99202

LOCATION NOTICE FOR LODE MINING CLAIM

NOTICE IS HEREBY GIVEN that the BL 103 lode mining claim has been located by **Teck American Incorporated** whose current mailing address is:
501 N. Riverpoint Blvd., Suite 300, Spokane, WA 99202

RECEIVED
BLM 7/27/2016
2016 AUG 29 PM 12:4
PHOENIX, ARIZONA

BLM
Date
Stamp

The general course of this claim is East to West and it is situated in Santa Cruz County, Arizona. This claim is 1500 feet in length and 600 feet in width constituting 300 feet on each side of the centerline. This claim runs from the location monument on which this location notice is posted approximately 20 feet due East to the East end line and 1480 feet due West to the West end line. This claim is marked by six monuments, one at each corner and one at the center of each end line of the claim.

The location monument on which this notice is posted is situated within Section 26, Township 23S, Range 16E, Gila and Salt River Base and Meridian, Arizona, and this claim encompasses portions of the following Quarter Section(s), Section(s), Township(s) and Range(s):

SE 26, T.23S, R.16E

NW

SW 26, T.23S, R.16E

Gila and Salt River Base and Meridian, Arizona.

The locality of this claim with reference to some natural object or permanent monument and additional information (if any) concerning its locality are as follows: The northeast corner of the claim with reference to a permanent monument is:

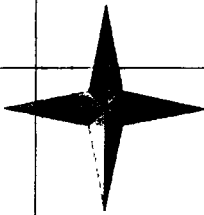
4650 feet North and 10500 feet West from the surveyed northeast corner of Section 6, Township 24 South, Range 17 East.

DATED AND POSTED on the ground this 8/6/2016

AGENT (s) David Morris

David Morris

N



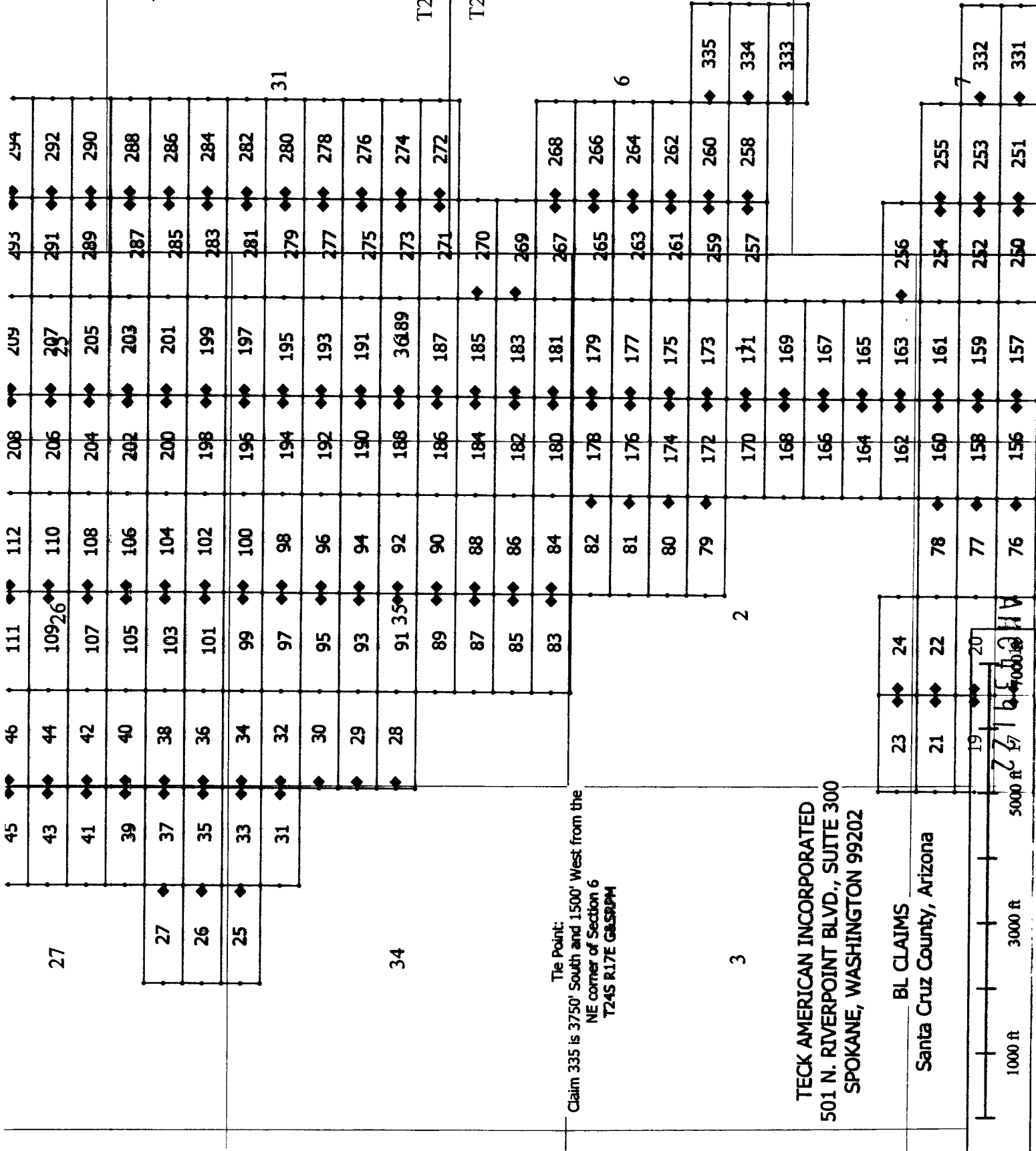
RECEIVED
CLM ASSESSMENT OFFICE

2016 AUG 29 PM 12:14

PHOENIX, ARIZONA

T23S

T24E



Tie Point:
Claim 335 is 3750' South and 1500' West from the
NE corner of Section 6
T24S R17E G&SRPM

TECK AMERICAN INCORPORATED
501 N. RIVERPOINT BLVD., SUITE 300
SPOKANE, WASHINGTON 99202

BL CLAIMS
Santa Cruz County, Arizona



When recorded, return to:

Teck American Incorporated
501 North Riverpoint Blvd., Suite 300
Spokane, Washington 99202

RECEIVED
BLM AZ STATE OFFICE
2016 AUG 29 PM 12:14
PHOENIX, ARIZONA
BLM
Date
Stamp

LOCATION NOTICE FOR LODE MINING CLAIM

NOTICE IS HEREBY GIVEN that the BL 104 lode mining claim has been located by **Teck American Incorporated** whose current mailing address is:
501 N. Riverpoint Blvd., Suite 300, Spokane, WA 99202

The general course of this claim is East to West and it is situated in Santa Cruz County, Arizona. This claim is 1500 feet in length and 600 feet in width constituting 300 feet on each side of the centerline. This claim runs from the location monument on which this location notice is posted approximately 20 feet due West to the West end line and 1480 feet due East to the East end line. This claim is marked by six monuments, one at each corner and one at the center of each end line of the claim.

The location monument on which this notice is posted is situated within Section 26, Township 23S, Range 16E, Gila and Salt River Base and Meridian, Arizona, and this claim encompasses portions of the following Quarter Section(s), Section(s), Township(s) and Range(s):

SE 26, T.23S, R.16E
NW
SW

Gila and Salt River Base and Meridian, Arizona.

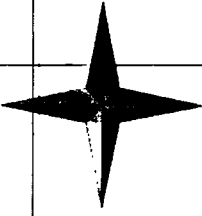
The locality of this claim with reference to some natural object or permanent monument and additional information (if any) concerning its locality are as follows: The northeast corner of the claim with reference to a permanent monument is:

4650 feet North and 9000 feet West from the surveyed northeast corner of Section 6, Township 24 South, Range 17 East.
DATED AND POSTED on the ground this 8/6/2016

AGENT (s) David Morris
David Morris

AMC439123

N



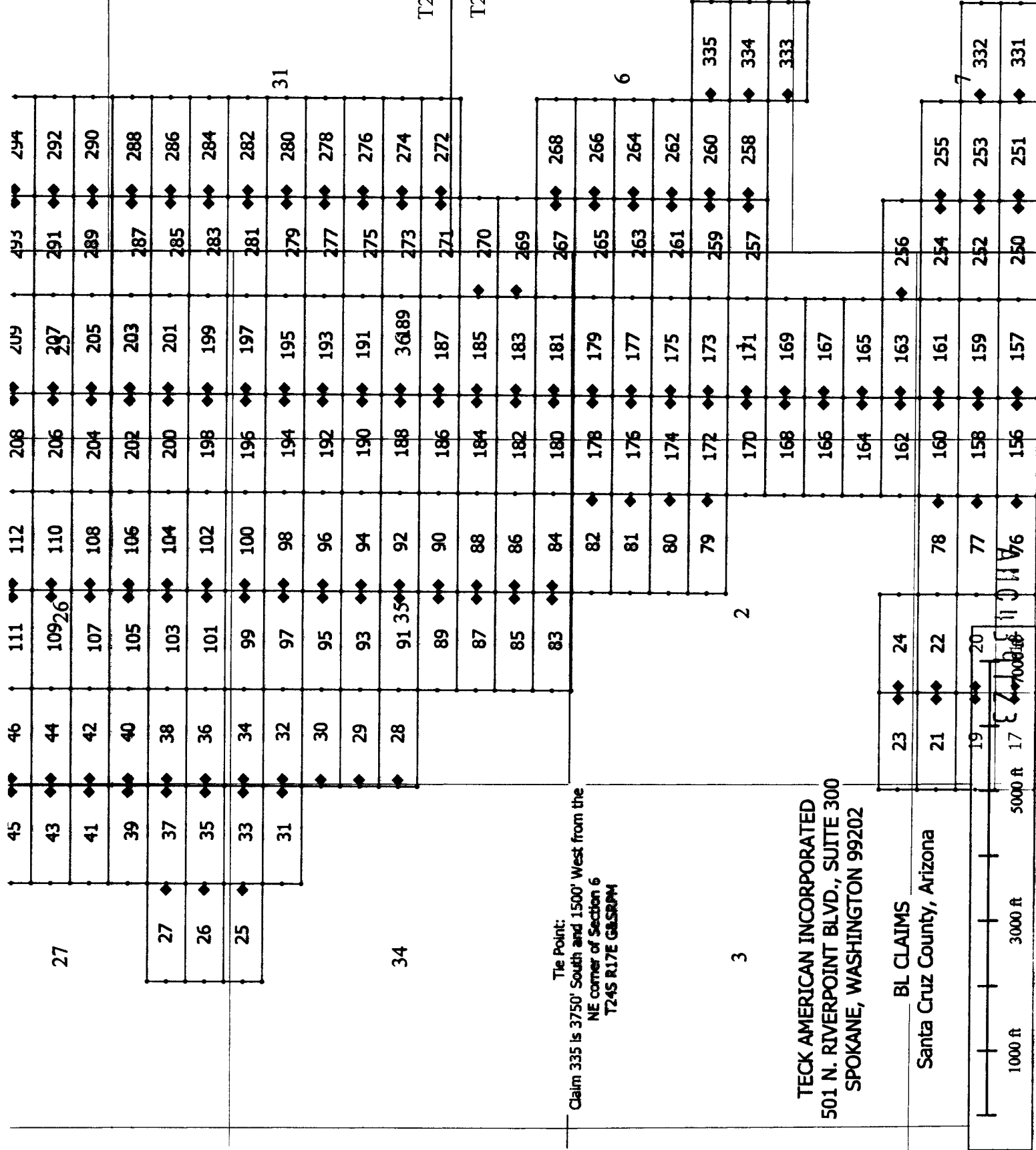
RECORDED
DEEDS OFFICE

2016 AUG 22 PM 12:14

PHOENIX, ARIZONA

T23S

T24S



When recorded, return to:

Teck American Incorporated
501 North Riverpoint Blvd., Suite 300
Spokane, Washington 99202

RECEIVED
BLM AZ STATE OFFICE
7/16/16 12:29 PM 12:15
PHOENIX, ARIZONA

LOCATION NOTICE FOR LODE MINING CLAIM

NOTICE IS HEREBY GIVEN that the BL 105 lode mining claim has been located by **Teck American Incorporated** whose current mailing address is:
501 N. Riverpoint Blvd., Suite 300, Spokane, WA 99202

BLM
Date
Stamp

The general course of this claim is East to West and it is situated in Santa Cruz County, Arizona. This claim is 1500 feet in length and 600 feet in width constituting 300 feet on each side of the centerline. This claim runs from the location monument on which this location notice is posted approximately 20 feet due East to the East end line and 1480 feet due West to the West end line. This claim is marked by six monuments, one at each corner and one at the center of each end line of the claim.

The location monument on which this notice is posted is situated within Section 26, Township 23S, Range 16E, Gila and Salt River Base and Meridian, Arizona, and this claim encompasses portions of the following Quarter Section(s), Section(s), Township(s) and Range(s):

NE
SE 26, T.23S, R.16E
NW
SW 26, T.23S, R.16E
Gila and Salt River Base and Meridian, Arizona.


The locality of this claim with reference to some natural object or permanent monument and additional information (if any) concerning its locality are as follows: The northeast corner of the claim with reference to a permanent monument is:

5250 feet North and 10500 feet West from the surveyed northeast corner of Section 6, Township 24 South, Range 17 East.
DATED AND POSTED on the ground this 8/6/2016

AGENT (s) David Morris
David Morris

ANCL39124

N



RECEIVED
DLM AZ STATE OFFICE

2016 AUG 22 PM 12:15

PHOENIX, ARIZONA

T23S

T24S

45	46	111	112	208	209	293	294
43	44	109 ²⁶	110	206	207	291	292
41	42	107	108	204	205	289	290
39	40	105	106	202	203	287	288
37	38	103	104	200	201	285	286
35	36	101	102	198	199	283	284
33	34	99	100	196	197	281	282
31	32	97	98	194	195	279	280
	30	95	96	192	193	277	278
	29	93	94	190	191	275	276
34	28	91 ³⁵	92	188	3(189)	273	274
		89	90	186	187	271	272
		87	88	184	185	270	
		85	86	182	183	269	
		83	84	180	181	267	268
			82	178	179	265	266
			81	176	177	263	264
			80	174	175	261	262
			79	172	173	259	260
				170	171	257	258
				168	169		333
				166	167		
				164	165		
				162	163	256	
			78	160	161	254	255
			77	158	159	252	253
			76	156	157	250	251

31

6

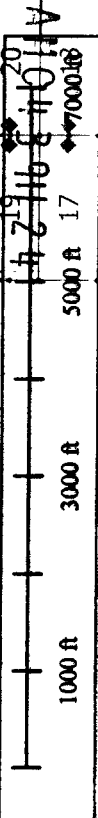
2

3

Tie Point:
Claim 335 is 3750' South and 1500' West from the
NE corner of Section 6
T24S R17E G&SRPM

TECK AMERICAN INCORPORATED
501 N. RIVERPOINT BLVD., SUITE 300
SPOKANE, WASHINGTON 99202

BL CLAIMS
Santa Cruz County, Arizona



When recorded, return to:

Teck American Incorporated
501 North Riverpoint Blvd., Suite 300
Spokane, Washington 99202

RECEIVED
BLM AZ STATE OFFICE
2016 AUG 29 PM 12:15
PHOENIX, ARIZONA

BLM
Date
Stamp

LOCATION NOTICE FOR LODE MINING CLAIM

NOTICE IS HEREBY GIVEN that the BL 106 lode mining claim has been located by **Teck American Incorporated** whose current mailing address is:
501 N. Riverpoint Blvd., Suite 300, Spokane, WA 99202

The general course of this claim is East to West and it is situated in Santa Cruz County, Arizona. This claim is 1500 feet in length and 600 feet in width constituting 300 feet on each side of the centerline. This claim runs from the location monument on which this location notice is posted approximately 20 feet due West to the West end line and 1480 feet due East to the East end line. This claim is marked by six monuments, one at each corner and one at the center of each end line of the claim.

The location monument on which this notice is posted is situated within Section 26, Township 23S, Range 16E, Gila and Salt River Base and Meridian, Arizona, and this claim encompasses portions of the following Quarter Section(s), Section(s), Township(s) and Range(s):

SE 26, T.23S, R.16E
NW
SW

Gila and Salt River Base and Meridian, Arizona.

The locality of this claim with reference to some natural object or permanent monument and additional information (if any) concerning its locality are as follows: The northeast corner of the claim with reference to a permanent monument is:

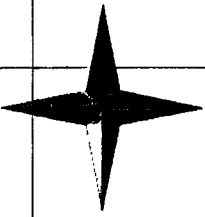
5250 feet North and 9000 feet West from the surveyed northeast corner of Section 6, Township 24 South, Range 17 East.

DATED AND POSTED on the ground this 8/6/2016

AGENT (s) David Morris
David Morris

AMC439125

N

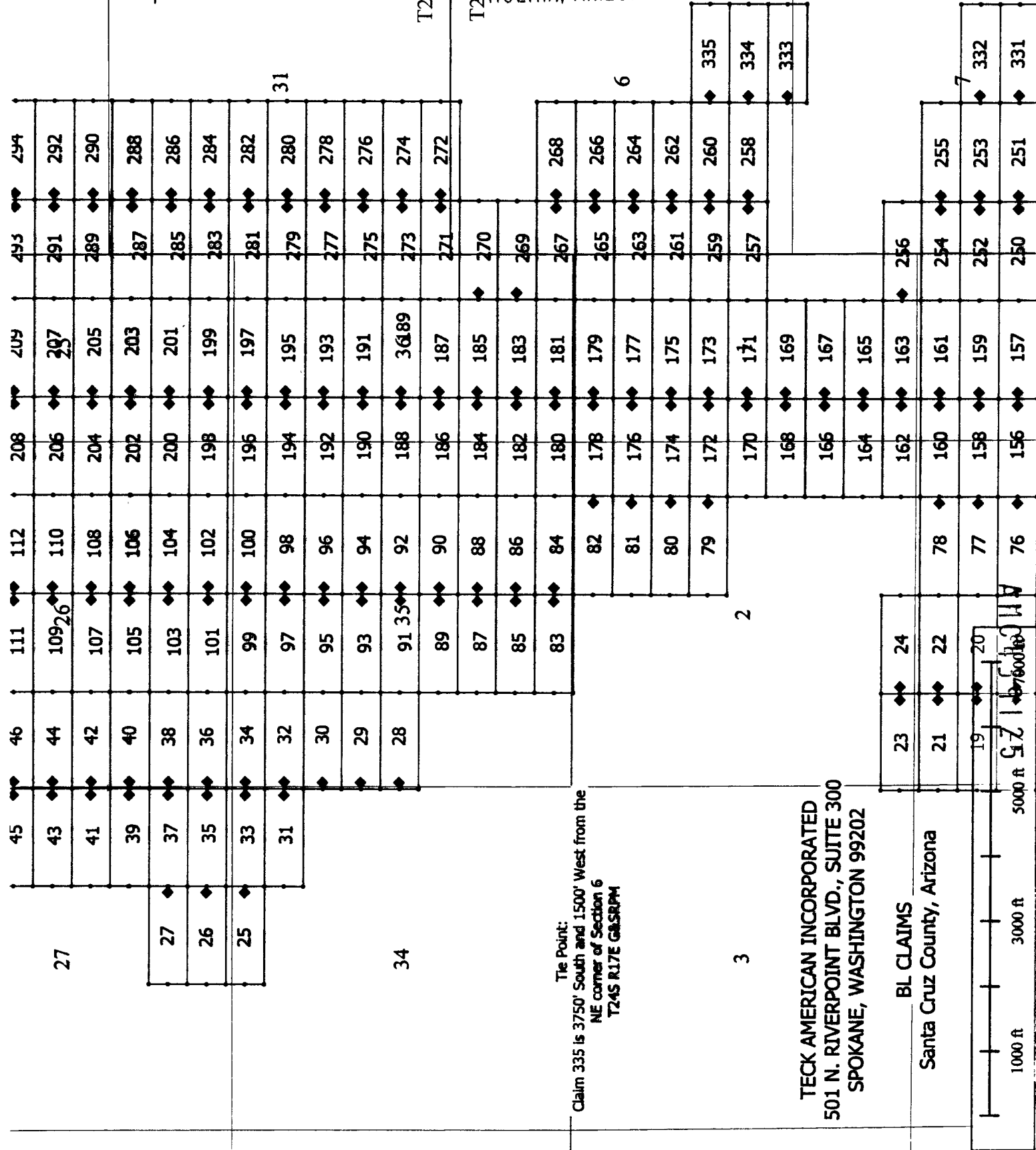


RECEIVED
DLM AZ STATE OFFICE

29th AUG 22 PM 12:15

T24S
PHOENIX, ARIZONA

T23S



The Point:
 Claim 335 is 3750' South and 1500' West from the
 NE corner of Section 6
 T24S R17E G&SRPM

TECK AMERICAN INCORPORATED
 501 N. RIVERPOINT BLVD., SUITE 300
 SPOKANE, WASHINGTON 99202

BL CLAIMS
 Santa Cruz County, Arizona

1000 ft 3000 ft 5000 ft

19 20 21 22 23 24

25 26 27 28 29 30 31 32 33 34 35 36 37 38 39 40 41 42 43 44 45

46 47 48 49 50 51 52 53 54 55 56 57 58 59 60 61 62 63 64 65 66 67 68 69 70 71 72 73 74 75 76 77 78 79 80 81 82 83 84 85 86 87 88 89 90 91 92 93 94 95 96 97 98 99 100 101 102 103 104 105 106 107 108 109 110 111 112 113 114 115 116 117 118 119 120 121 122 123 124 125 126 127 128 129 130 131 132 133 134 135 136 137 138 139 140 141 142 143 144 145 146 147 148 149 150 151 152 153 154 155 156 157 158 159 160 161 162 163 164 165 166 167 168 169 170 171 172 173 174 175 176 177 178 179 180 181 182 183 184 185 186 187 188 189 190 191 192 193 194 195 196 197 198 199 200 201 202 203 204 205 206 207 208 209 210 211 212 213 214 215 216 217 218 219 220 221 222 223 224 225 226 227 228 229 230 231 232 233 234 235 236 237 238 239 240 241 242 243 244 245 246 247 248 249 250 251 252 253 254 255 256 257 258 259 260 261 262 263 264 265 266 267 268 269 270 271 272 273 274 275 276 277 278 279 280 281 282 283 284 285 286 287 288 289 290 291 292 293 294

27

26

25

34

3

31

6

7

When recorded, return to:

Teck American Incorporated
501 North Riverpoint Blvd., Suite 300
Spokane, Washington 99202

LOCATION NOTICE FOR LODE MINING CLAIM

NOTICE IS HEREBY GIVEN that the BL 107 lode mining claim has been located by **Teck American Incorporated** whose current mailing address is:

501 N. Riverpoint Blvd., Suite 300, Spokane, WA 99202

The general course of this claim is East to West and it is situated in Santa Cruz County, Arizona. This claim is 1500 feet in length and 600 feet in width constituting 300 feet on each side of the centerline. This claim runs from the location monument on which this location notice is posted approximately 20 feet due East to the East end line and 1480 feet due West to the West end line. This claim is marked by six monuments, one at each corner and one at the center of each end line of the claim.

The location monument on which this notice is posted is situated within Section 26, Township 23S, Range 16E, Gila and Salt River Base and Meridian, Arizona, and this claim encompasses portions of the following Quarter Section(s), Section(s), Township(s) and Range(s):

SE 26. T.23S. R.16E

NW

SW 26. T.23S. R.16E

Gila and Salt River Base and Meridian, Arizona.

The locality of this claim with reference to some natural object or permanent monument and additional information (if any) concerning its locality are as follows: The northeast corner of the claim with reference to a permanent monument is:

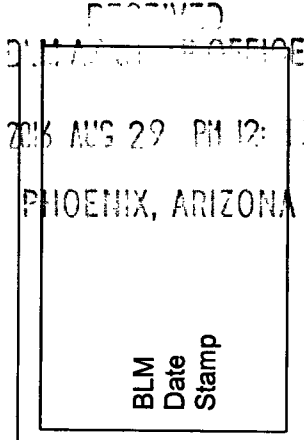
5850 feet North and 10500 feet West from the surveyed northeast corner of Section 6, Township 24 South, Range 17 East.

DATED AND POSTED on the ground this 8/6/2016

AGENT (s)



David Morris



15

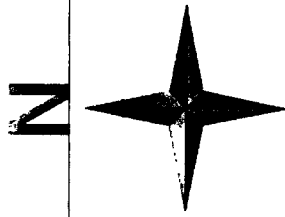
16E TECK AMERICAN INCORPORATED
501 N. RIVERPOINT BLVD., SUITE 300
SPOKANE, WASHINGTON 99202

BL CLAIMS
Santa Cruz County, Arizona

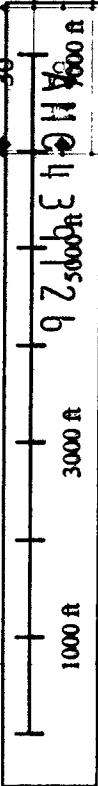
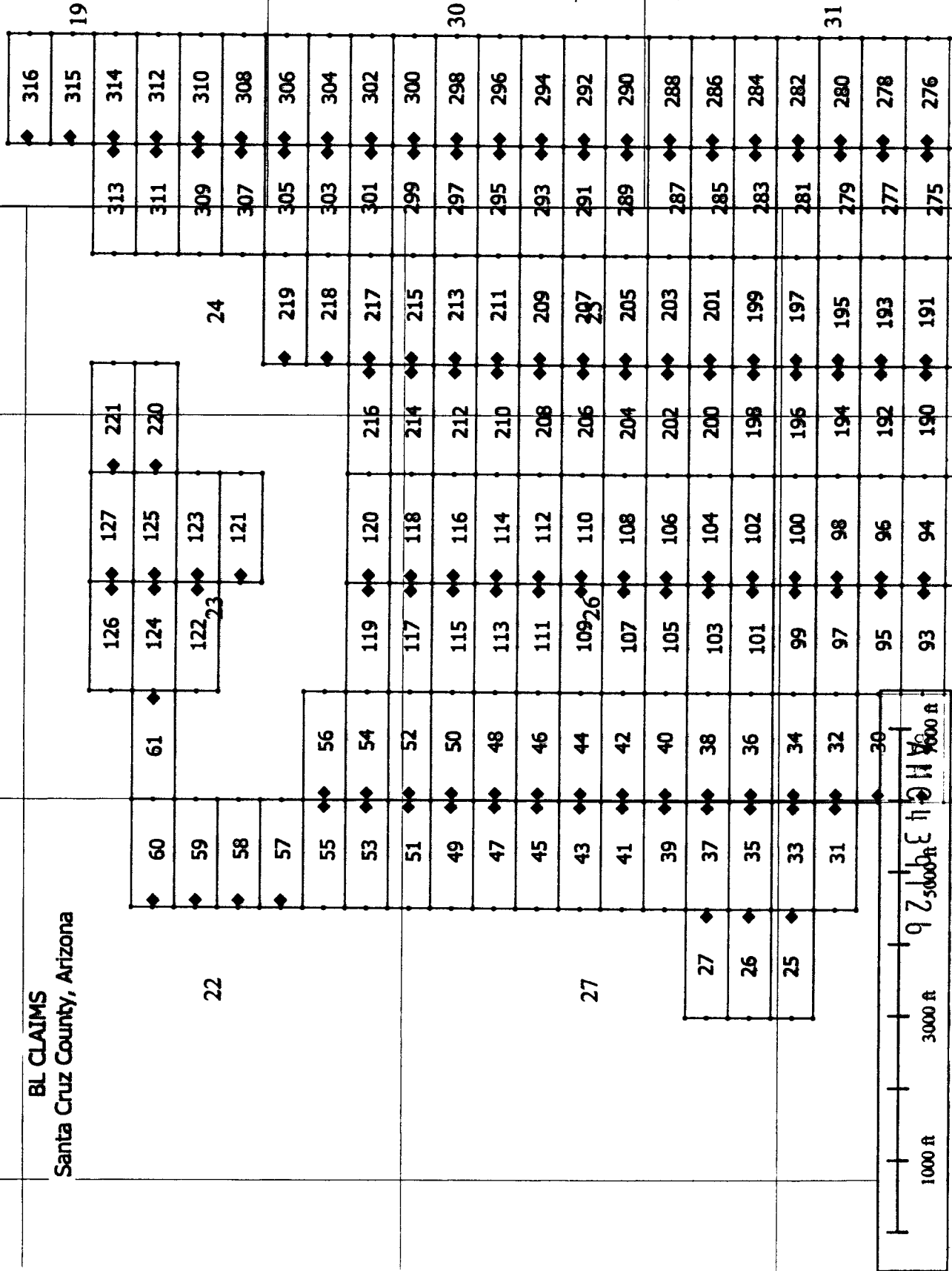
14

13

The Point:
Claim 316 is 14250' North and 3000' West from the
NE corner of Section 6
T24S R17E GASBPM



RECORDED
BLM A 177 28705
2016 AUG 29 PM 12:15
PHOENIX, ARIZONA



When recorded, return to:

Teck American Incorporated
501 North Riverpoint Blvd., Suite 300
Spokane, Washington 99202

RECEIVED
BLM AZ STATE OFFICE
7816 AM'S 22 PM 12:15
PHOENIX, ARIZONA
BLM
Date
Stamp

LOCATION NOTICE FOR LODE MINING CLAIM

NOTICE IS HEREBY GIVEN that the BL 108 lode mining claim has been located by **Teck American Incorporated** whose current mailing address is:
501 N. Riverpoint Blvd., Suite 300, Spokane, WA 99202

The general course of this claim is East to West and it is situated in Santa Cruz County, Arizona. This claim is 1500 feet in length and 600 feet in width constituting 300 feet on each side of the centerline. This claim runs from the location monument on which this location notice is posted approximately 20 feet due West to the West end line and 1480 feet due East to the East end line. This claim is marked by six monuments, one at each corner and one at the center of each end line of the claim.

The location monument on which this notice is posted is situated within Section 26, Township 23S, Range 16E, Gila and Salt River Base and Meridian, Arizona, and this claim encompasses portions of the following Quarter Section(s), Section(s), Township(s) and Range(s):

NE
SE 26, T.23S, R.16E
NW
SW

Gila and Salt River Base and Meridian, Arizona.

The locality of this claim with reference to some natural object or permanent monument and additional information (if any) concerning its locality are as follows: The northeast corner of the claim with reference to a permanent monument is:

5850 feet North and 9000 feet West from the surveyed northeast corner of Section 6, Township 24 South, Range 17 East.
DATED AND POSTED on the ground this 8/6/2016

AGENT (s) David Morris
David Morris

15


16E TECK AMERICAN INCORPORATED
501 N. RIVERPOINT BLVD., SUITE 300
SPOKANE, WASHINGTON 99202

BL CLAIMS
Santa Cruz County, Arizona

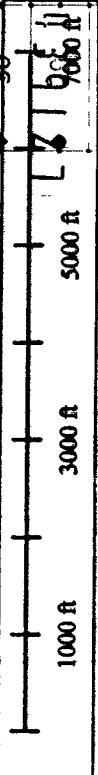
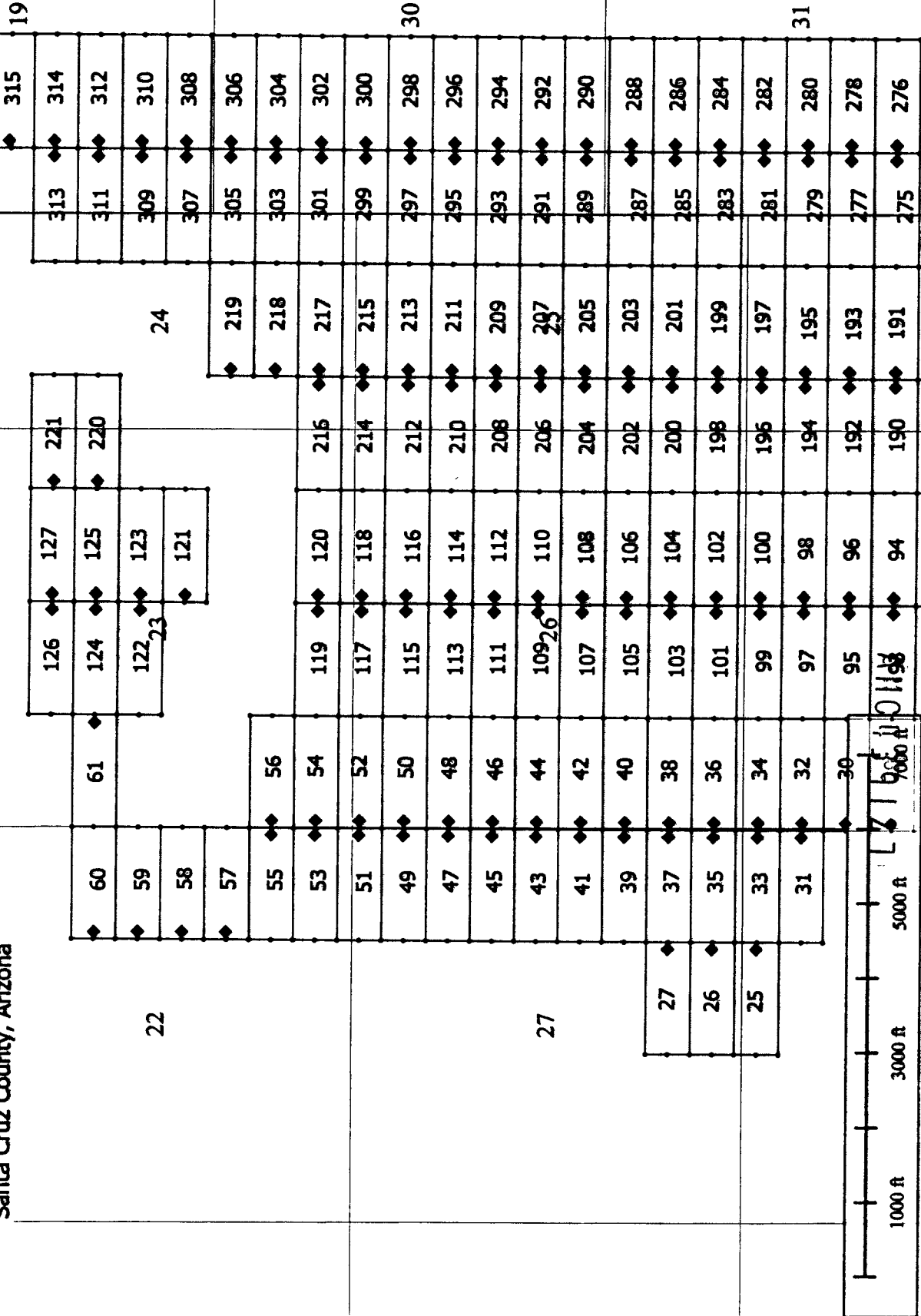
14

13

The Point:
Claim 316 is 14250' North and 3000' West from the
NE corner of Section 6
T24S R17E GABSRM



RECEIVED
BLM AZ STATE OFFICE
2016 AUG 29 PM 12:15
PHOENIX, ARIZONA



When recorded, return to:

Teck American Incorporated
501 North Riverpoint Blvd., Suite 300
Spokane, Washington 99202

LOCATION NOTICE FOR LODE MINING CLAIM

NOTICE IS HEREBY GIVEN that the BL 109 lode mining claim has been located by **Teck American Incorporated** whose current mailing address is:
501 N. Riverpoint Blvd., Suite 300, Spokane, WA 99202

The general course of this claim is East to West and it is situated in Santa Cruz County, Arizona. This claim is 1500 feet in length and 600 feet in width constituting 300 feet on each side of the centerline. This claim runs from the location monument on which this location notice is posted approximately 20 feet due East to the East end line and 1480 feet due West to the West end line. This claim is marked by six monuments, one at each corner and one at the center of each end line of the claim.

The location monument on which this notice is posted is situated within Section 26, Township 23S, Range 16E, Gila and Salt River Base and Meridian, Arizona, and this claim encompasses portions of the following Quarter Section(s), Section(s), Township(s) and Range(s):


- NE 26, T.23S, R.16E
- SE 26, T.23S, R.16E
- NW 26, T.23S, R.16E
- SW 26, T.23S, R.16E

Gila and Salt River Base and Meridian, Arizona.

The locality of this claim with reference to some natural object or permanent monument and additional information (if any) concerning its locality are as follows: The northeast corner of the claim with reference to a permanent monument is:

6450 feet North and 10500 feet West from the surveyed northeast corner of Section 6, Township 24 South, Range 17 East.
DATED AND POSTED on the ground this 8/6/2016

AGENT (s) _____


David Morris

RECEIVED
BLM AZ STATE OFFICE
2016 AUG 29 PM 12:15
PHOENIX, ARIZONA

BLM
Date
Stamp

AMC439128

When recorded, return to:

Teck American Incorporated
501 North Riverpoint Blvd., Suite 300
Spokane, Washington 99202

RECEIVED
BLM AREA OFFICE
2016 AUG 22 PM 12:16
PHOENIX, ARIZONA

BLM
Date
Stamp

LOCATION NOTICE FOR LODE MINING CLAIM

NOTICE IS HEREBY GIVEN that the BL 110 lode mining claim has been located by **Teck American Incorporated** whose current mailing address is:
501 N. Riverpoint Blvd., Suite 300, Spokane, WA 99202

The general course of this claim is East to West and it is situated in Santa Cruz County, Arizona. This claim is 1500 feet in length and 600 feet in width constituting 300 feet on each side of the centerline. This claim runs from the location monument on which this location notice is posted approximately 20 feet due West to the West end line and 1480 feet due East to the East end line. This claim is marked by six monuments, one at each corner and one at the center of each end line of the claim.

The location monument on which this notice is posted is situated within Section 26, Township 23S, Range 16E, Gila and Salt River Base and Meridian, Arizona, and this claim encompasses portions of the following Quarter Section(s), Section(s), Township(s) and Range(s):
NE 26, T.23S, R.16E
SE 26, T.23S, R.16E
NW
SW

Gila and Salt River Base and Meridian, Arizona.

The locality of this claim with reference to some natural object or permanent monument and additional information (if any) concerning its locality are as follows: The northeast corner of the claim with reference to a permanent monument is:

6450 feet North and 9000 feet West from the surveyed northeast corner of Section 6, Township 24 South, Range 17 East.
DATED AND POSTED on the ground this 8/6/2016

AGENT (s) David Morris
David Morris

AMC439129

15

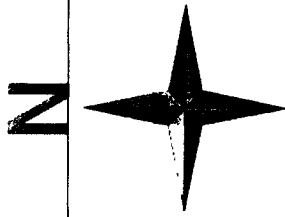
16E TECK AMERICAN INCORPORATED
501 N. RIVERPOINT BLVD., SUITE 300
SPOKANE, WASHINGTON 99202

BL CLAIMS
Santa Cruz County, Arizona

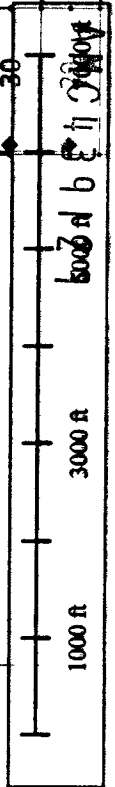
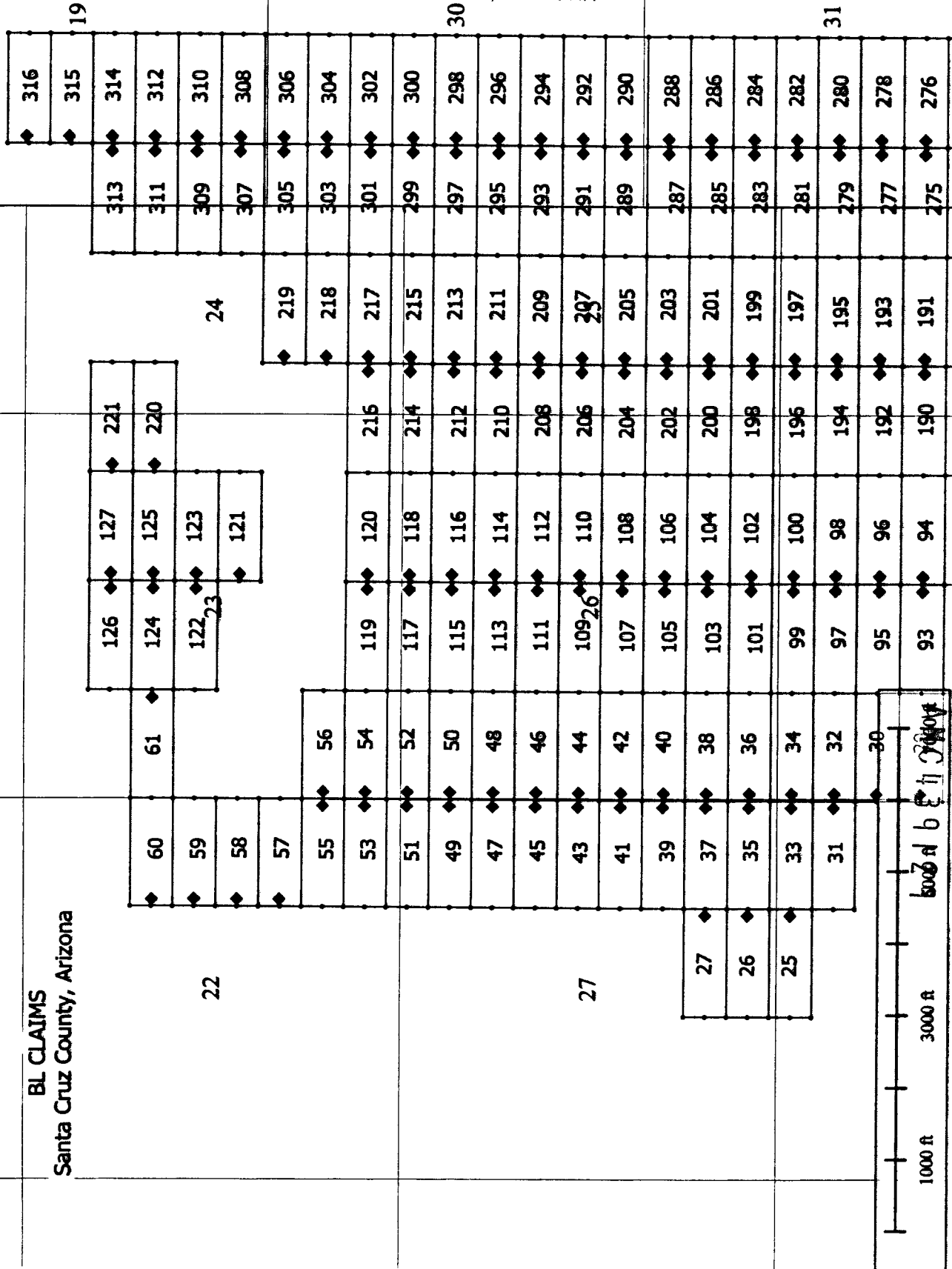
14

13

The Point:
Claim 316 is 14250' North and 3000' West from the
NE corner of Section 6
T24S R17E GASBPM



RECEIVED
CLM AREA OFFICE
2016 AUG 22 PM 12:16
PHOENIX, ARIZONA



When recorded, return to:

Teck American Incorporated
501 North Riverpoint Blvd., Suite 300
Spokane, Washington 99202

LOCATION NOTICE FOR LODE MINING CLAIM

NOTICE IS HEREBY GIVEN that the BL 111 lode mining claim has been located by **Teck American Incorporated** whose current mailing address is:
501 N. Riverpoint Blvd., Suite 300, Spokane, WA 99202

The general course of this claim is East to West and it is situated in Santa Cruz County, Arizona. This claim is 1500 feet in length and 600 feet in width constituting 300 feet on each side of the centerline. This claim runs from the location monument on which this location notice is posted approximately 20 feet due East to the East end line and 1480 feet due West to the West end line. This claim is marked by six monuments, one at each corner and one at the center of each end line of the claim.

The location monument on which this notice is posted is situated within Section 26, Township 23S, Range 16E, Gila and Salt River Base and Meridian, Arizona, and this claim encompasses portions of the following Quarter Section(s), Section(s), Township(s) and Range(s):
NE 26, T.23S, R.16E

SE
NW 26, T.23S, R.16E
SW

Gila and Salt River Base and Meridian, Arizona.


The locality of this claim with reference to some natural object or permanent monument and additional information (if any) concerning its locality are as follows: The northeast corner of the claim with reference to a permanent monument is:

7050 feet North and 10500 feet West from the surveyed northeast corner of Section 6, Township 24 South, Range 17 East.
DATED AND POSTED on the ground this 8/6/2016

AGENT (s)


David Morris

Form MCF100
Revised July, 2000



AMC439130

15


16E TECK AMERICAN INCORPORATED
501 N. RIVERPOINT BLVD., SUITE 300
SPOKANE, WASHINGTON 99202

BL CLAIMS
Santa Cruz County, Arizona

14

13

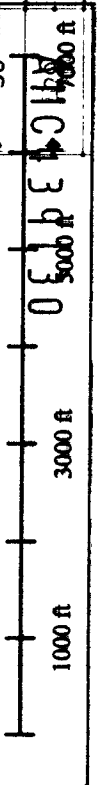
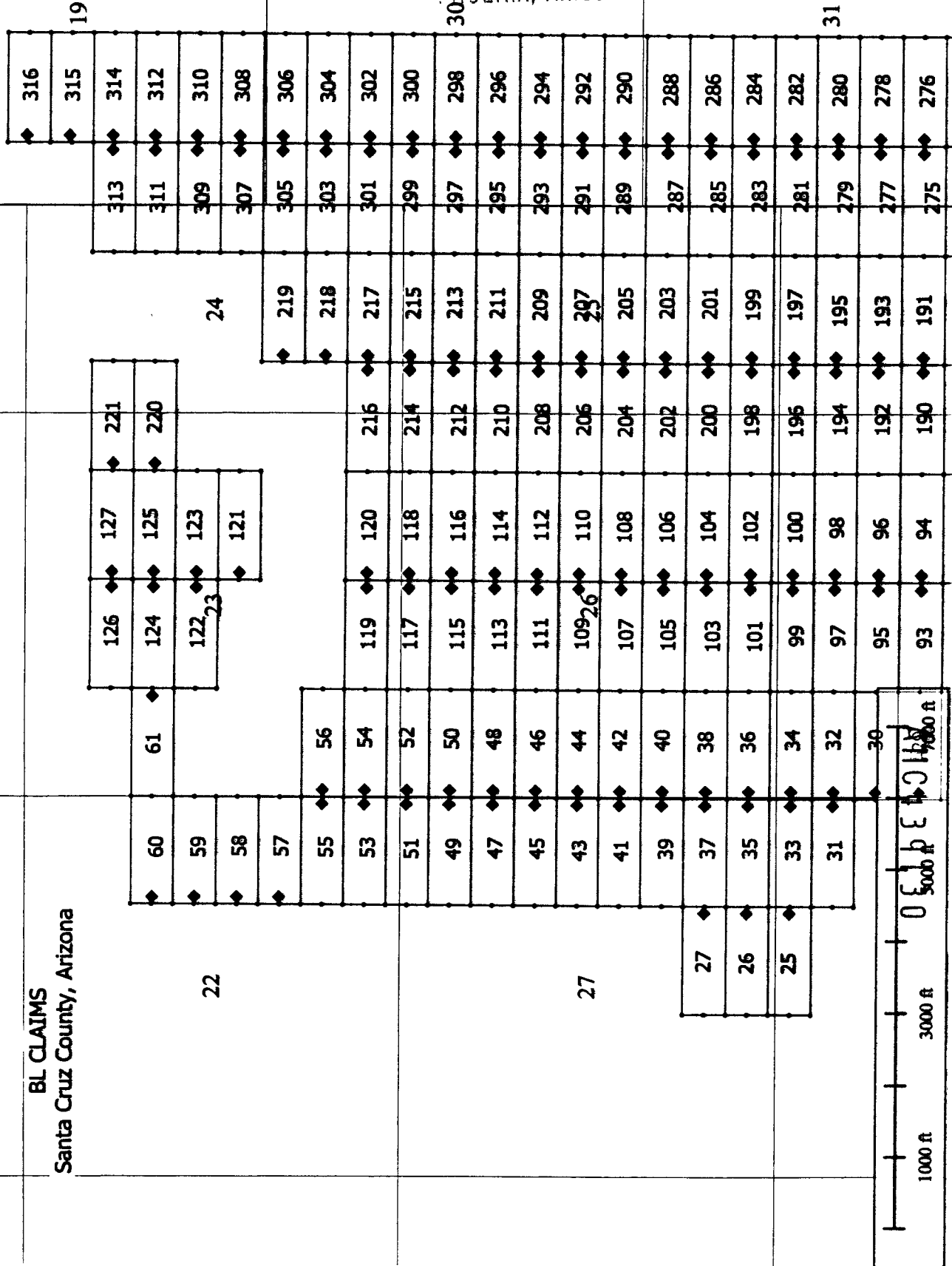
The Point:
Claim 316 is 14250' North and 3000' West from the
NE corner of Section 6
T24S R17E GASBPM



RECEIVED
BLM AZ STATE OFFICE

2816 AUG 22 PM 12:16

PHOENIX, ARIZONA



When recorded, return to:

Teck American Incorporated
501 North Riverpoint Blvd., Suite 300
Spokane, Washington 99202

RECEIVED
BLM AZ FIELD OFFICE
2016 AUG 29 PM 12:16
PHOENIX, ARIZONA

LOCATION NOTICE FOR LODE MINING CLAIM

NOTICE IS HEREBY GIVEN that the BL 112 lode mining claim has been located by **Teck American Incorporated** whose current mailing address is:
501 N. Riverpoint Blvd., Suite 300, Spokane, WA 99202

BLM
Date
Stamp

The general course of this claim is East to West and it is situated in Santa Cruz County, Arizona. This claim is 1500 feet in length and 600 feet in width constituting 300 feet on each side of the centerline. This claim runs from the location monument on which this location notice is posted approximately 20 feet due West to the West end line and 1480 feet due East to the East end line. This claim is marked by six monuments, one at each corner and one at the center of each end line of the claim.

The location monument on which this notice is posted is situated within Section 26, Township 23S, Range 16E, Gila and Salt River Base and Meridian, Arizona, and this claim encompasses portions of the following Quarter Section(s), Section(s), Township(s) and Range(s):
NE 26, T.23S, R.16E


SE
NW
SW

Gila and Salt River Base and Meridian, Arizona.

The locality of this claim with reference to some natural object or permanent monument and additional information (if any) concerning its locality are as follows: The northeast corner of the claim with reference to a permanent monument is:

7050 feet North and 9000 feet West from the surveyed northeast corner of Section 6, Township 24 South, Range 17 East.
DATED AND POSTED on the ground this 8/6/2016

AGENT (s)



David Morris

AMC439131

15

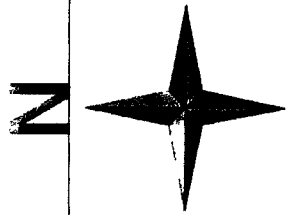
14

13

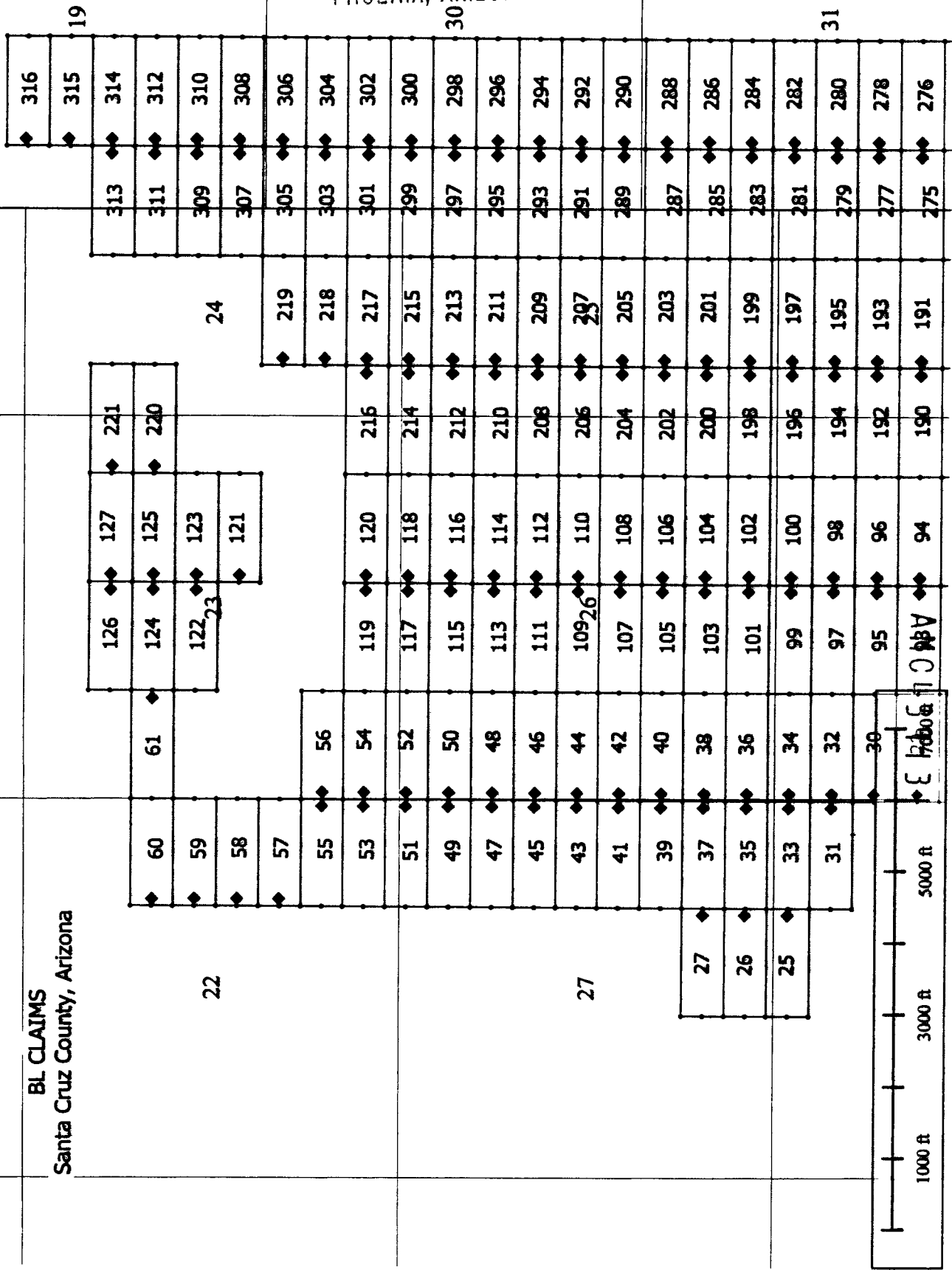
16E TECK AMERICAN INCORPORATED
501 N. RIVERPOINT BLVD., SUITE 300
SPOKANE, WASHINGTON 99202

BL CLAIMS
Santa Cruz County, Arizona

Tie Point:
Claim 316 is 14250' North and 3000' West from the
NE corner of Section 6
T24S R17E G4S2PM



RECEIVED
CLIMATE SERVICE
2016 AUG 29 PM 12:16
PHOENIX, ARIZONA



Ad C L O J B V
E H b o b

When recorded, return to:

Teck American Incorporated
501 North Riverpoint Blvd., Suite 300
Spokane, Washington 99202

LOCATION NOTICE FOR LODE MINING CLAIM

NOTICE IS HEREBY GIVEN that the BL 113 lode mining claim has been located by **Teck American Incorporated** whose current mailing address is:
501 N. Riverpoint Blvd., Suite 300, Spokane, WA 99202

The general course of this claim is East to West and it is situated in Santa Cruz County, Arizona. This claim is 1500 feet in length and 600 feet in width constituting 300 feet on each side of the centerline. This claim runs from the location monument on which this location notice is posted approximately 20 feet due East to the East end line and 1480 feet due West to the West end line. This claim is marked by six monuments, one at each corner and one at the center of each end line of the claim.


The location monument on which this notice is posted is situated within Section 26, Township 23S, Range 16E, Gila and Salt River Base and Meridian, Arizona, and this claim encompasses portions of the following Quarter Section(s), Section(s), Township(s) and Range(s):
NE 26, T.23S, R.16E
SE
NW 26, T.23S, R.16E
SW

Gila and Salt River Base and Meridian, Arizona.

The locality of this claim with reference to some natural object or permanent monument and additional information (if any) concerning its locality are as follows: The northeast corner of the claim with reference to a permanent monument is:

7650 feet North and 10500 feet West from the surveyed northeast corner of Section 6, Township 24 South, Range 17 East.
DATED AND POSTED on the ground this 8/6/2016

AGENT (s) _____


David Morris

RECEIVED
BLM EAST OFFICE
2016 AUG 29 PM 12:16
PHOENIX, ARIZONA
BLM
Date
Stamp

AMC439132

15


16E TECK AMERICAN INCORPORATED
501 N. RIVERPOINT BLVD., SUITE 300
SPOKANE, WASHINGTON 99202

BL CLAIMS
Santa Cruz County, Arizona

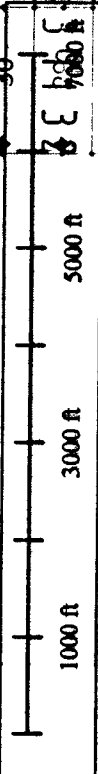
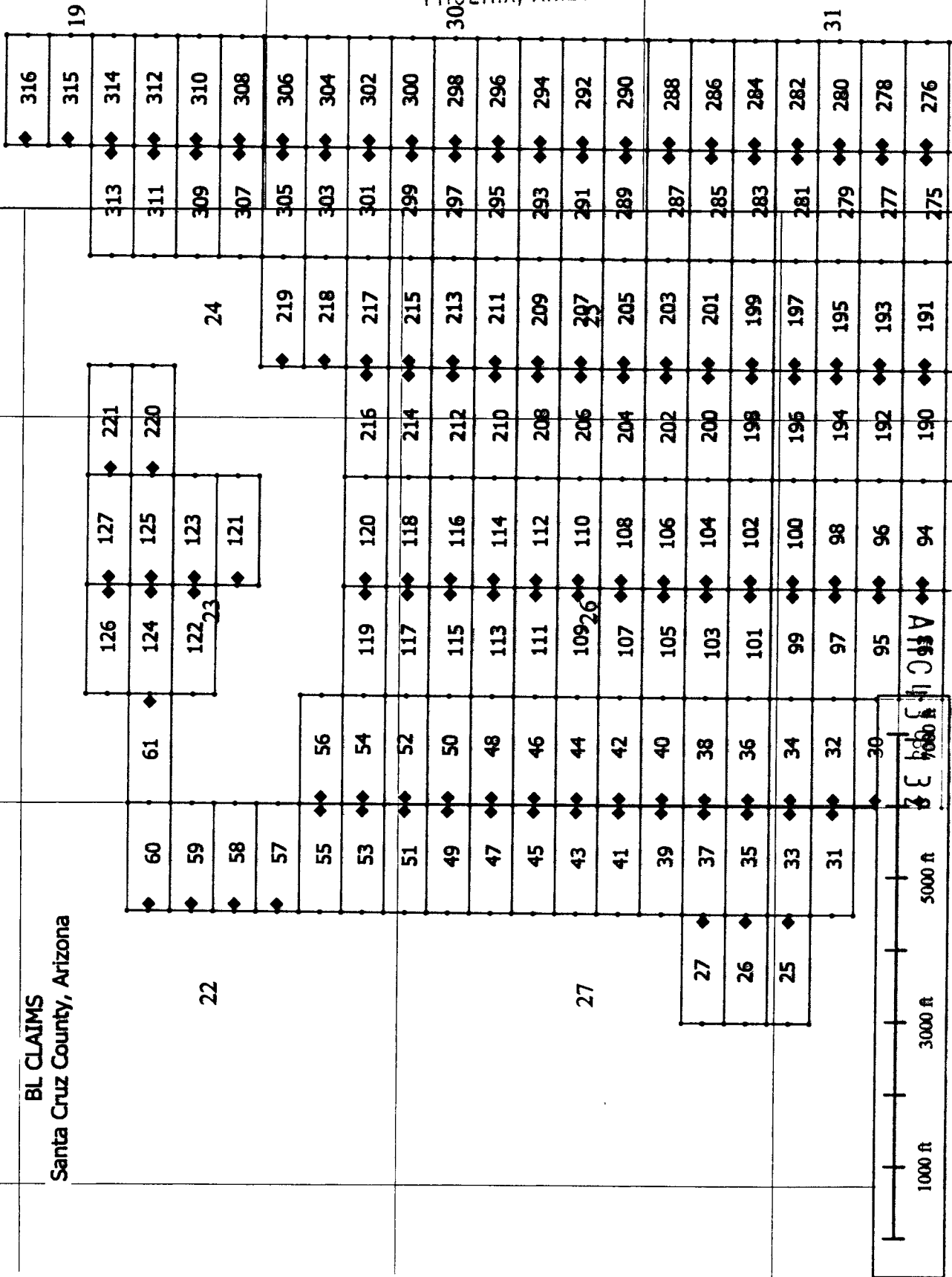
14

13

The Point:
Claim 316 is 14250' North and 3000' West from the
NE corner of Section 6
T24S R17E G&SRM



RECEIVED
BLM AREA OFFICE
2016 AUG 29 PM 12:16
PHOENIX, ARIZONA



When recorded, return to:

Teck American Incorporated
501 North Riverpoint Blvd., Suite 300
Spokane, Washington 99202

LOCATION NOTICE FOR LODE MINING CLAIM

NOTICE IS HEREBY GIVEN that the BL 114 lode
mining claim has been located by **Teck American Incorporated**
whose current mailing address is:
501 N. Riverpoint Blvd., Suite 300, Spokane, WA 99202

The general course of this claim is East to West and it is situated in Santa Cruz
County, Arizona. This claim is 1500 feet in length and 600 feet in width
constituting 300 feet on each side of the centerline. This claim runs from the location monument on which
this location notice is posted approximately 20 feet due West to the West
end line and 1480 feet due East to the East end line. This claim is marked by
six monuments, one at each corner and one at the center of each end line of the claim.

The location monument on which this notice is posted is situated within Section 26, Township
23S, Range 16E, Gila and Salt River Base and Meridian, Arizona, and this claim encompasses
portions of the following Quarter Section(s), Section(s), Township(s) and Range(s):
NE 26, T.23S, R.16E

SE
NW
SW

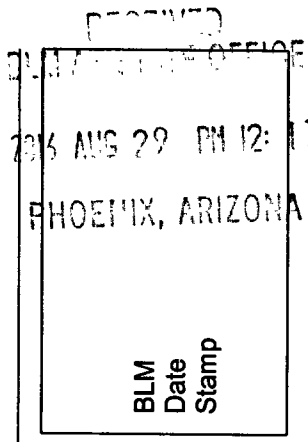
Gila and Salt River Base and Meridian, Arizona.

The locality of this claim with reference to some natural object or permanent monument and additional
information (if any) concerning its locality are as follows: The northeast corner of the claim with
reference to a permanent monument is:

7650 feet North and 9000 feet West from the surveyed northeast
corner of Section 6, Township 24 South, Range 17 East.
DATED AND POSTED on the ground this 8/6/2016

AGENT (s) David Morris

David Morris



AMC439133

15


14

13

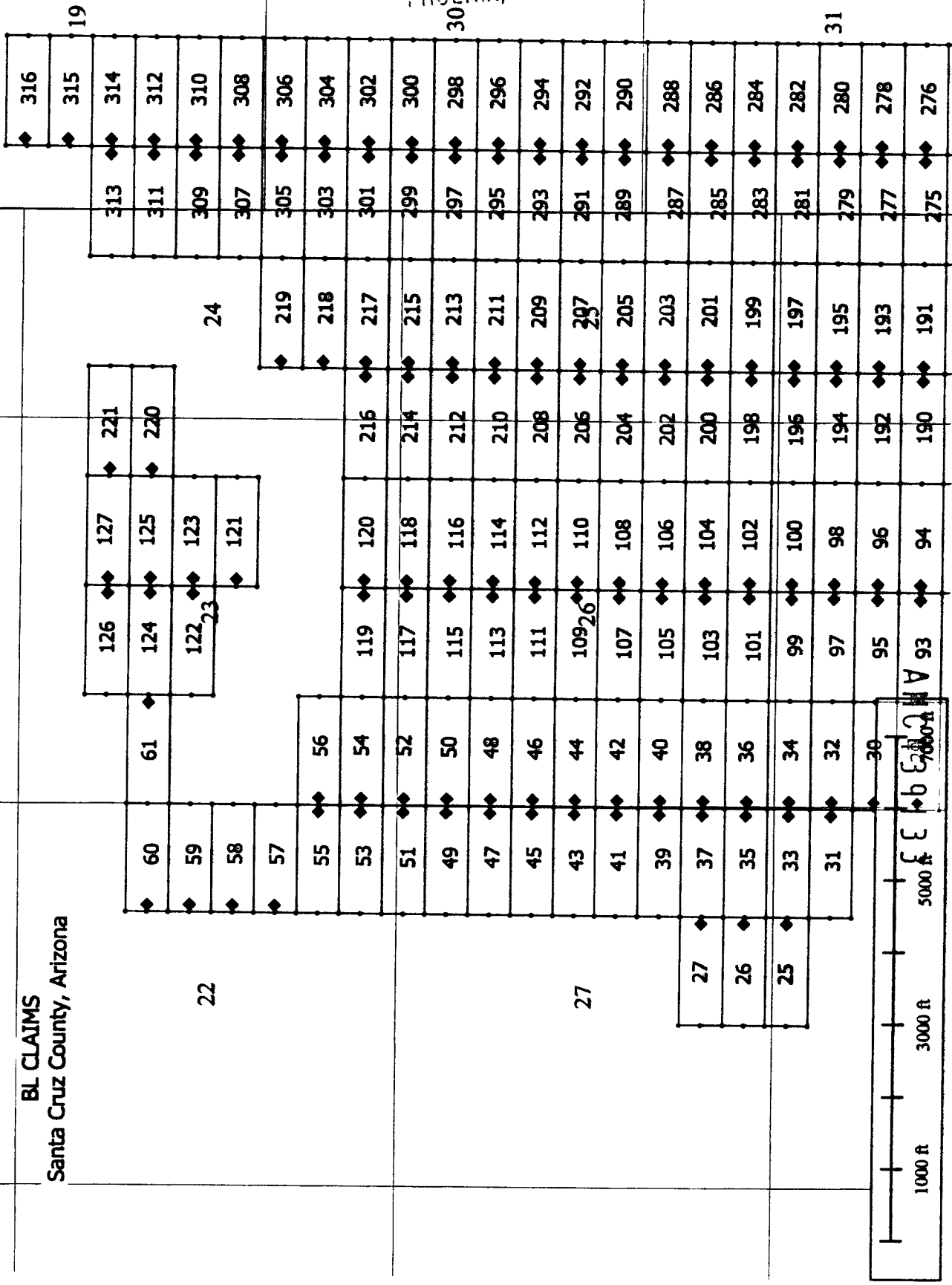
16E TECK AMERICAN INCORPORATED
501 N. RIVERPOINT BLVD., SUITE 300
SPOKANE, WASHINGTON 99202

BL CLAIMS
Santa Cruz County, Arizona

Claim 316 is 14250' North and 3000' West from the
NE corner of Section 6
T24S R17E G4SRPM



RECEIVED
DLM AREA OFFICE
2016 AUG 29 PM 12:17
PHOENIX, ARIZONA



When recorded, return to:

Teck American Incorporated
501 North Riverpoint Blvd., Suite 300
Spokane, Washington 99202

RECEIVED
BLM/ARIZONA OFFICE
7/16 AM 2:27 PM 12:17
PHOENIX, ARIZONA

LOCATION NOTICE FOR LODE MINING CLAIM

NOTICE IS HEREBY GIVEN that the BL 115 lode mining claim has been located by **Teck American Incorporated** whose current mailing address is:
501 N. Riverpoint Blvd., Suite 300, Spokane, WA 99202

BLM
Date
Stamp

The general course of this claim is East to West and it is situated in Santa Cruz County, Arizona. This claim is 1500 feet in length and 600 feet in width constituting 300 feet on each side of the centerline. This claim runs from the location monument on which this location notice is posted approximately 20 feet due East to the East end line and 1480 feet due West to the West end line. This claim is marked by six monuments, one at each corner and one at the center of each end line of the claim.

The location monument on which this notice is posted is situated within Section 26, Township 23S, Range 16E, Gila and Salt River Base and Meridian, Arizona, and this claim encompasses portions of the following Quarter Section(s), Section(s), Township(s) and Range(s):
NE 26, T.23S, R.16E
SE
NW 26, T.23S, R.16E
SW
Gila and Salt River Base and Meridian, Arizona.

The locality of this claim with reference to some natural object or permanent monument and additional information (if any) concerning its locality are as follows: The northeast corner of the claim with reference to a permanent monument is:

8250 feet North and 10500 feet West from the surveyed northeast corner of Section 6, Township 24 South, Range 17 East.
DATED AND POSTED on the ground this 8/6/2016

AGENT (s) David Morris
David Morris

AMC439134

15


14

13

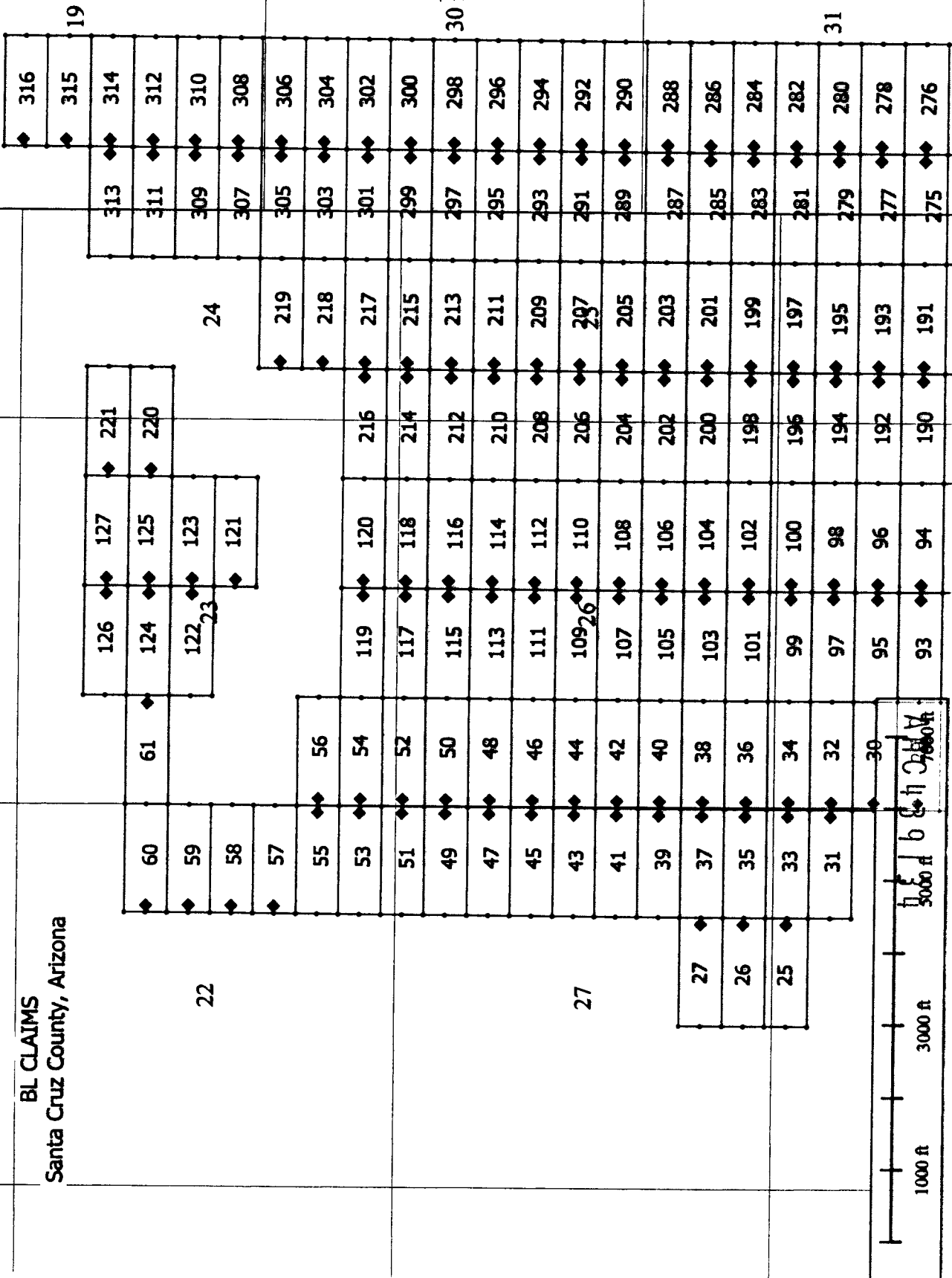
16E TECK AMERICAN INCORPORATED
501 N. RIVERPOINT BLVD., SUITE 300
SPOKANE, WASHINGTON 99202

BL CLAIMS
Santa Cruz County, Arizona

Claim 316 is 14250' North and 3000' West from the
NE corner of Section 6
T24S R17E G4S20PM



RECEIVED
BLM DISTRICT OFFICE
2014 MAR 29 PM 12:17
PHOENIX, ARIZONA



When recorded, return to:

Teck American Incorporated
501 North Riverpoint Blvd., Suite 300
Spokane, Washington 99202

LOCATION NOTICE FOR LODE MINING CLAIM

NOTICE IS HEREBY GIVEN that the BL 116 lode mining claim has been located by **Teck American Incorporated** whose current mailing address is:
501 N. Riverpoint Blvd., Suite 300, Spokane, WA 99202

The general course of this claim is East to West and it is situated in Santa Cruz County, Arizona. This claim is 1500 feet in length and 600 feet in width constituting 300 feet on each side of the centerline. This claim runs from the location monument on which this location notice is posted approximately 20 feet due West to the West end line and 1480 feet due East to the East end line. This claim is marked by six monuments, one at each corner and one at the center of each end line of the claim.

The location monument on which this notice is posted is situated within Section 26, Township 23S, Range 16E, Gila and Salt River Base and Meridian, Arizona, and this claim encompasses portions of the following Quarter Section(s), Section(s), Township(s) and Range(s):
NE 26, T.23S, R.16E

SE
NW
SW

Gila and Salt River Base and Meridian, Arizona.

The locality of this claim with reference to some natural object or permanent monument and additional information (if any) concerning its locality are as follows: The northeast corner of the claim with reference to a permanent monument is:

8250 feet North and 9000 feet West from the surveyed northeast corner of Section 6, Township 24 South, Range 17 East.
DATED AND POSTED on the ground this 8/6/2016

AGENT (s) _____


David Morris

Form MCF100
Revised July, 2000


RECEIVED
BLM PHOENIX OFFICE
2016 AUG 29 PM 12:17
PHOENIX, ARIZONA
BLM
Date
Stamp

AMC439135

15

14

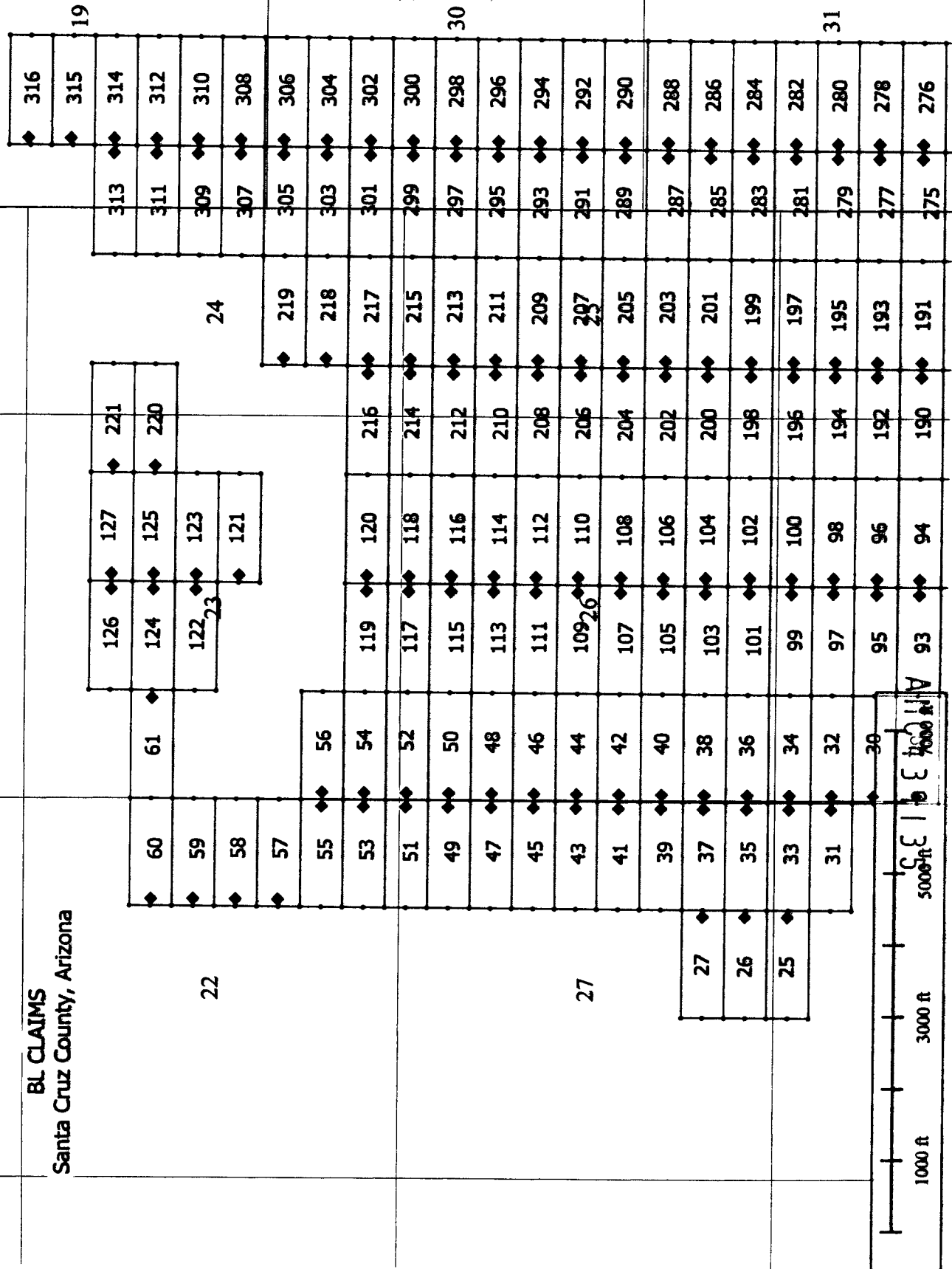
13



The Point:
Claim 316 is 14250' North and 3000' West from the
NE corner of Section 6
T74S R17E G&SBPM

16E TECK AMERICAN INCORPORATED
501 N. RIVERPOINT BLVD., SUITE 300
SPOKANE, WASHINGTON 99202

BL CLAIMS
Santa Cruz County, Arizona



RECEIVED
BLM AREA OFFICE
283 AUG 29 PM 12:17
PHOENIX, ARIZONA



When recorded, return to:

Teck American Incorporated
501 North Riverpoint Blvd., Suite 300
Spokane, Washington 99202

RECEIVED
BLM FIELD OFFICE
2016 AUG 29 PM 12:17
PHOENIX, ARIZONA

LOCATION NOTICE FOR LODE MINING CLAIM

NOTICE IS HEREBY GIVEN that the BL 117 lode mining claim has been located by **Teck American Incorporated** whose current mailing address is:
501 N. Riverpoint Blvd., Suite 300, Spokane, WA 99202

BLM
Date
Stamp

The general course of this claim is East to West and it is situated in Santa Cruz County, Arizona. This claim is 1500 feet in length and 600 feet in width constituting 300 feet on each side of the centerline. This claim runs from the location monument on which this location notice is posted approximately 20 feet due East to the East end line and 1480 feet due West to the West end line. This claim is marked by six monuments, one at each corner and one at the center of each end line of the claim.

The location monument on which this notice is posted is situated within Section 26, Township 23S, Range 16E, Gila and Salt River Base and Meridian, Arizona, and this claim encompasses portions of the following Quarter Section(s), Section(s), Township(s) and Range(s):

- NE 26, T.23S, R.16E
- SE 23, T.23S, R.16E
- NW 26, T.23S, R.16E
- SW 23, T.23S, R.16E

Gila and Salt River Base and Meridian, Arizona.

The locality of this claim with reference to some natural object or permanent monument and additional information (if any) concerning its locality are as follows: The northeast corner of the claim with reference to a permanent monument is:

8850 feet North and 10500 feet West from the surveyed northeast corner of Section 6, Township 24 South, Range 17 East.
DATED AND POSTED on the ground this 8/6/2016

AGENT (s) David Morris
David Morris

AMC439136

15

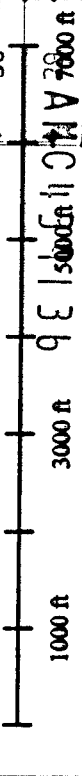
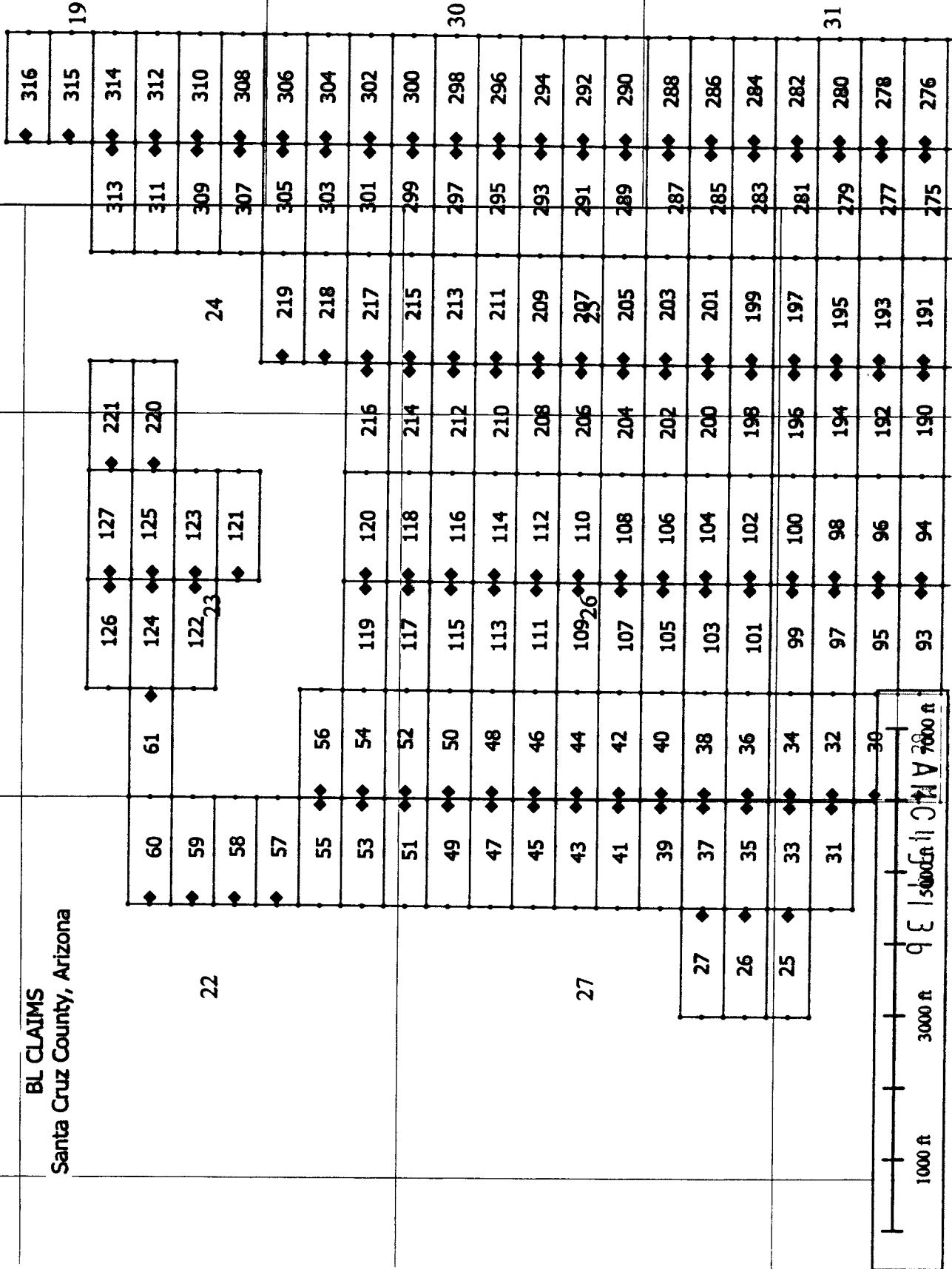
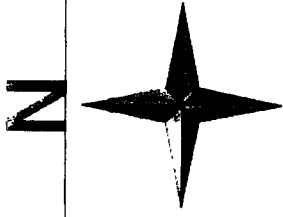
16E TECK AMERICAN INCORPORATED
501 N. RIVERPOINT BLVD., SUITE 300
SPOKANE, WASHINGTON 99202

BL CLAIMS
Santa Cruz County, Arizona

14

13

The Point:
Claim 316 is 14250' North and 3000' West from the
NE corner of Section 6
T24S R17E G8SRPM



RECEIVED
CLAIMS OFFICE
2016 AUG 29 PM 12:17
PHOENIX, ARIZONA

When recorded, return to:

Teck American Incorporated
501 North Riverpoint Blvd., Suite 300
Spokane, Washington 99202

RECORDED
2016 AUG 29 PM 12:17
PHOENIX, ARIZONA
BLM
Date
Stamp

LOCATION NOTICE FOR LODE MINING CLAIM

NOTICE IS HEREBY GIVEN that the BL 118 lode mining claim has been located by **Teck American Incorporated** whose current mailing address is:
501 N. Riverpoint Blvd., Suite 300, Spokane, WA 99202

The general course of this claim is East to West and it is situated in Santa Cruz County, Arizona. This claim is 1500 feet in length and 600 feet in width constituting 300 feet on each side of the centerline. This claim runs from the location monument on which this location notice is posted approximately 20 feet due West to the West end line and 1480 feet due East to the East end line. This claim is marked by six monuments, one at each corner and one at the center of each end line of the claim.

The location monument on which this notice is posted is situated within Section 26, Township 23S, Range 16E, Gila and Salt River Base and Meridian, Arizona, and this claim encompasses portions of the following Quarter Section(s), Section(s), Township(s) and Range(s):
NE 26, T.23S, R.16E
SE 23, T.23S, R.16E
NW
SW

Gila and Salt River Base and Meridian, Arizona.

The locality of this claim with reference to some natural object or permanent monument and additional information (if any) concerning its locality are as follows: The northeast corner of the claim with reference to a permanent monument is:

8850 feet North and 9000 feet West from the surveyed northeast corner of Section 6, Township 24 South, Range 17 East.
DATED AND POSTED on the ground this 8/6/2016


AGENT (s) David Morris
David Morris

AMC439137

15

14

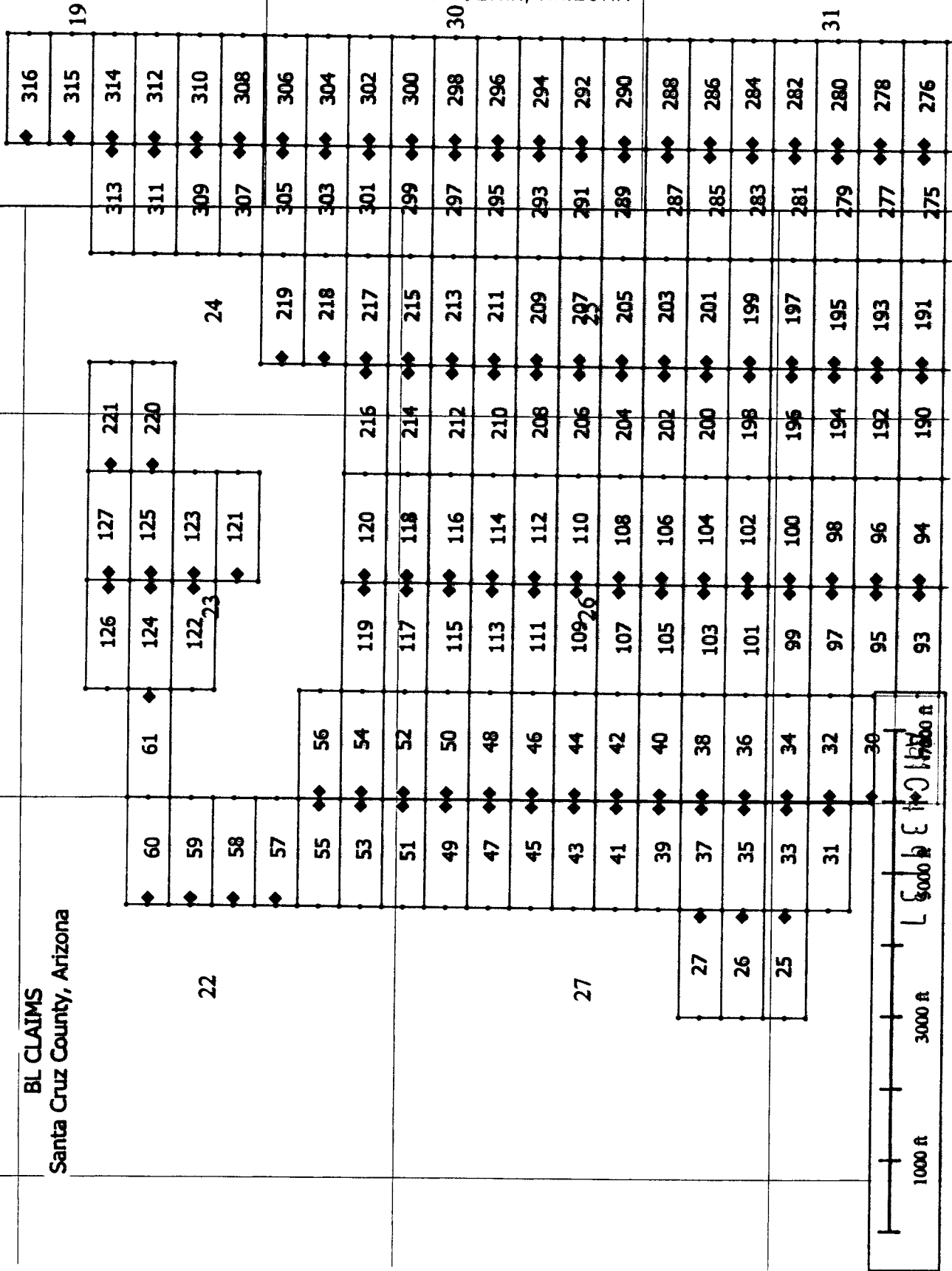
13



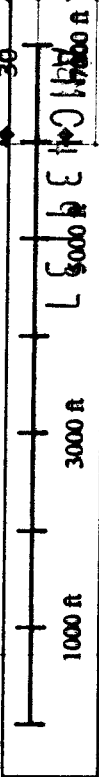
The Point:
Claim 316 is 14250' North and 3000' West from the
NE corner of Section 6
T24S R17E GASPRM

16E TECK AMERICAN INCORPORATED
501 N. RIVERPOINT BLVD., SUITE 300
SPOKANE, WASHINGTON 99202

BL CLAIMS
Santa Cruz County, Arizona



RECEIVED
CLM ADJ. OFFICE
2816 AUG 29 PM 12:17
PHOENIX, ARIZONA



When recorded, return to:

Teck American Incorporated
501 North Riverpoint Blvd., Suite 300
Spokane, Washington 99202

BLM
Date
Stamp

2016 AUG 29 PM 12:17

PHOENIX, ARIZONA

LOCATION NOTICE FOR LODE MINING CLAIM

NOTICE IS HEREBY GIVEN that the BL 119 lode mining claim has been located by **Teck American Incorporated** whose current mailing address is:
501 N. Riverpoint Blvd., Suite 300, Spokane, WA 99202

The general course of this claim is East to West and it is situated in Santa Cruz County, Arizona. This claim is 1500 feet in length and 600 feet in width constituting 300 feet on each side of the centerline. This claim runs from the location monument on which this location notice is posted approximately 20 feet due East to the East end line and 1480 feet due West to the West end line. This claim is marked by six monuments, one at each corner and one at the center of each end line of the claim.

The location monument on which this notice is posted is situated within Section 23, Township 23S, Range 16E, Gila and Salt River Base and Meridian, Arizona, and this claim encompasses portions of the following Quarter Section(s), Section(s), Township(s) and Range(s):

SE 23, T.23S, R.16E

NW

SW 23, T.23S, R.16E

Gila and Salt River Base and Meridian, Arizona.

The locality of this claim with reference to some natural object or permanent monument and additional information (if any) concerning its locality are as follows: The northeast corner of the claim with reference to a permanent monument is:

9450 feet North and 10500 feet West from the surveyed northeast corner of Section 6, Township 24 South, Range 17 East.
DATED AND POSTED on the ground this 8/6/2016

AGENT (s) David Morris
David Morris

AMC439138

15

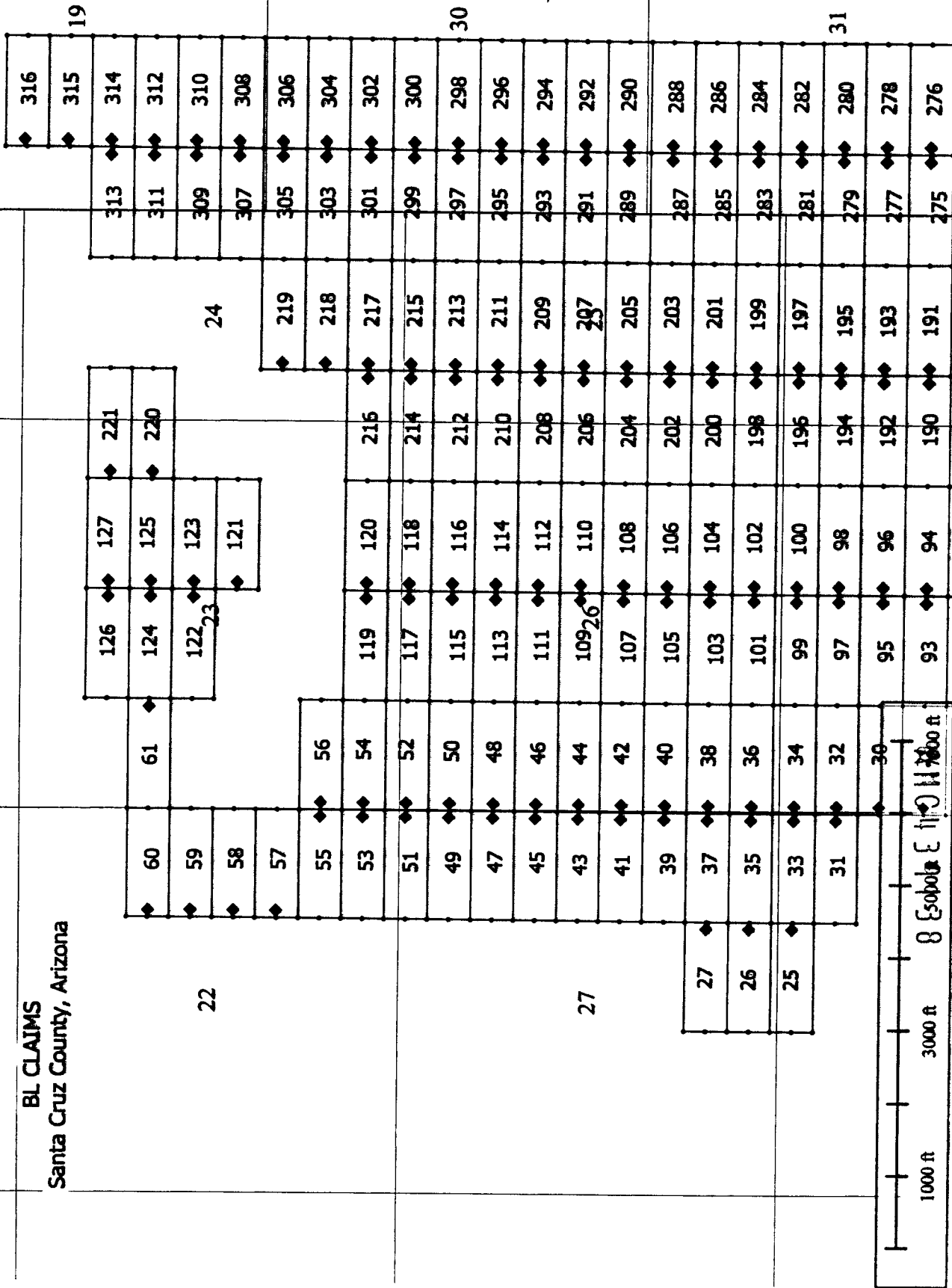

14

13

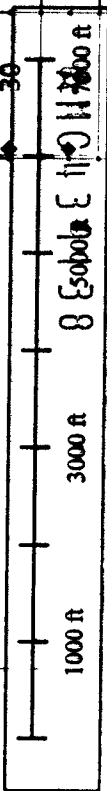
16E TECK AMERICAN INCORPORATED
501 N. RIVERPOINT BLVD., SUITE 300
SPOKANE, WASHINGTON 99202


BL CLAIMS
Santa Cruz County, Arizona

The Point:
Claim 316 is 14250' North and 3000' West from the
NE corner of Section 6
T24S R17E G4SRPM



RECEIVED
BLM AZ CLAIMS OFFICE
2016 AUG 22 PM 12:18
PHOENIX, ARIZONA





2018-05-23

Page 1 of 1
Requested By: Teck American Incorporated
SUZANNE SAINZ, RECORDER
SANTA CRUZ COUNTY, ARIZONA
04-06-2016 01:07 PM Recording Fee \$10.00

When recorded, return to:

Teck American Incorporated
501 North Riverpoint Blvd., Suite 300
Spokane, Washington 99202

2018 APR 23 P 2: 27

**LOCATION NOTICE FOR LODE MINING CLAIM
AMENDED**

NOTICE IS HEREBY GIVEN that the BL 120 (AMC439139) lode mining claim has been located by **Teck American Incorporated** whose current mailing address is:
501 N. Riverpoint Blvd., Suite 300, Spokane, WA 99202

BLM
Date
Stamp

The general course of this claim is East to West and it is situated in Santa Cruz County, Arizona. The claim boundary is described starting at the NE corner post #1 thence, first course, 600' S to the SE corner post #2, thence, second course, 1500' West to the SW corner post #3, thence, third course, 600' N to the NW corner post #4, thence, fourth course, 383' East to post #5, thence, fifth course, 173' S7E to post #6, thence, sixth course, 809' N77E to post #7, thence, seventh course, 306' E to corner post #1. This claim runs from the location monument on which this location notice is posted approximately 20 feet due West to the West end line and 1480 feet due East to the East end line. This claim is marked by nine monuments, one at each corner and one at the center of each end line of the claim along with angles and spurs.

The location monument on which this notice is posted is situated within Section 23, Township portions of the following Quarter Section(s), Section(s), Township(s) and Range(s):
NE

SE 23, T.23S, R.16E
NW
SW

Gila and Salt River Base and Meridian, Arizona.

The locality of this claim with reference to some natural object or permanent monument and additional information (if any) concerning its locality are as follows: The northeast corner of the claim with reference to a permanent monument is:

9450 feet North and 9000 feet West
from the **Northeast corner of Section 6 T24S, R17E G&SRM.**
DATED AND POSTED on the ground this 8/6/2016

The purpose of this amended notice is to [alternatives: correct errors or omissions in the original location or notice therefore, take up additional vacant ground that may be subject to location as of the date of this amendment, or to more definitely describe the locality and boundaries of the claim], and is made without waiving any rights acquired under and by virtue of the original location.

AGENT (s) David Morris
(David Morris)

AMC 439139

AMENDED

15

14

13

12

22

61

122

23

121

220

24

219

120

27

BL Claims
Santa Cruz County, Arizona
Teck American Incorporated
501 N. Riverpoint Blvd., Suite 300
Spokane, Washington 99202

26

25

19

2018 APR 23 P 2: 27

PHOENIX, ARIZONA

30

31

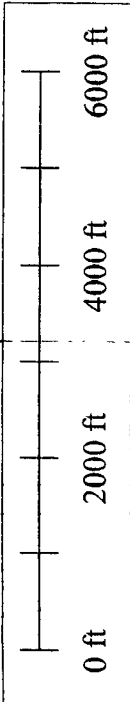
0 ft

2000 ft

4000 ft

6000 ft

36



When recorded, return to:

Teck American Incorporated
501 North Riverpoint Blvd., Suite 300
Spokane, Washington 99202

LOCATION NOTICE FOR LODE MINING CLAIM

NOTICE IS HEREBY GIVEN that the BL 120 lode mining claim has been located by **Teck American Incorporated** whose current mailing address is:
501 N. Riverpoint Blvd., Suite 300, Spokane, WA 99202

The general course of this claim is East to West and it is situated in Santa Cruz County, Arizona. This claim is 1500 feet in length and 600 feet in width constituting 300 feet on each side of the centerline. This claim runs from the location monument on which this location notice is posted approximately 20 feet due West to the West end line and 1480 feet due East to the East end line. This claim is marked by six monuments, one at each corner and one at the center of each end line of the claim.

The location monument on which this notice is posted is situated within Section 23, Township 23S, Range 16E, Gila and Salt River Base and Meridian, Arizona, and this claim encompasses portions of the following Quarter Section(s), Section(s), Township(s) and Range(s):

SE 23, T.23S, R.16E

NW
SW

Gila and Salt River Base and Meridian, Arizona.

The locality of this claim with reference to some natural object or permanent monument and additional information (if any) concerning its locality are as follows: The northeast corner of the claim with reference to a permanent monument is:


9450 feet North and 9000 feet West from the surveyed northeast corner of Section 6, Township 24 South, Range 17 East.
DATED AND POSTED on the ground this 8/6/2016

AGENT (s)


David Morris

RECEIVED
BLM FIELD OFFICE
2016 AUG 29 PM 12:18
PHOENIX, ARIZONA
BLM
Date
Stamp

RECEIVED
 CLAIMS OFFICE
 2016 AUG 29 PM 12:13
 PHOENIX, ARIZONA



13

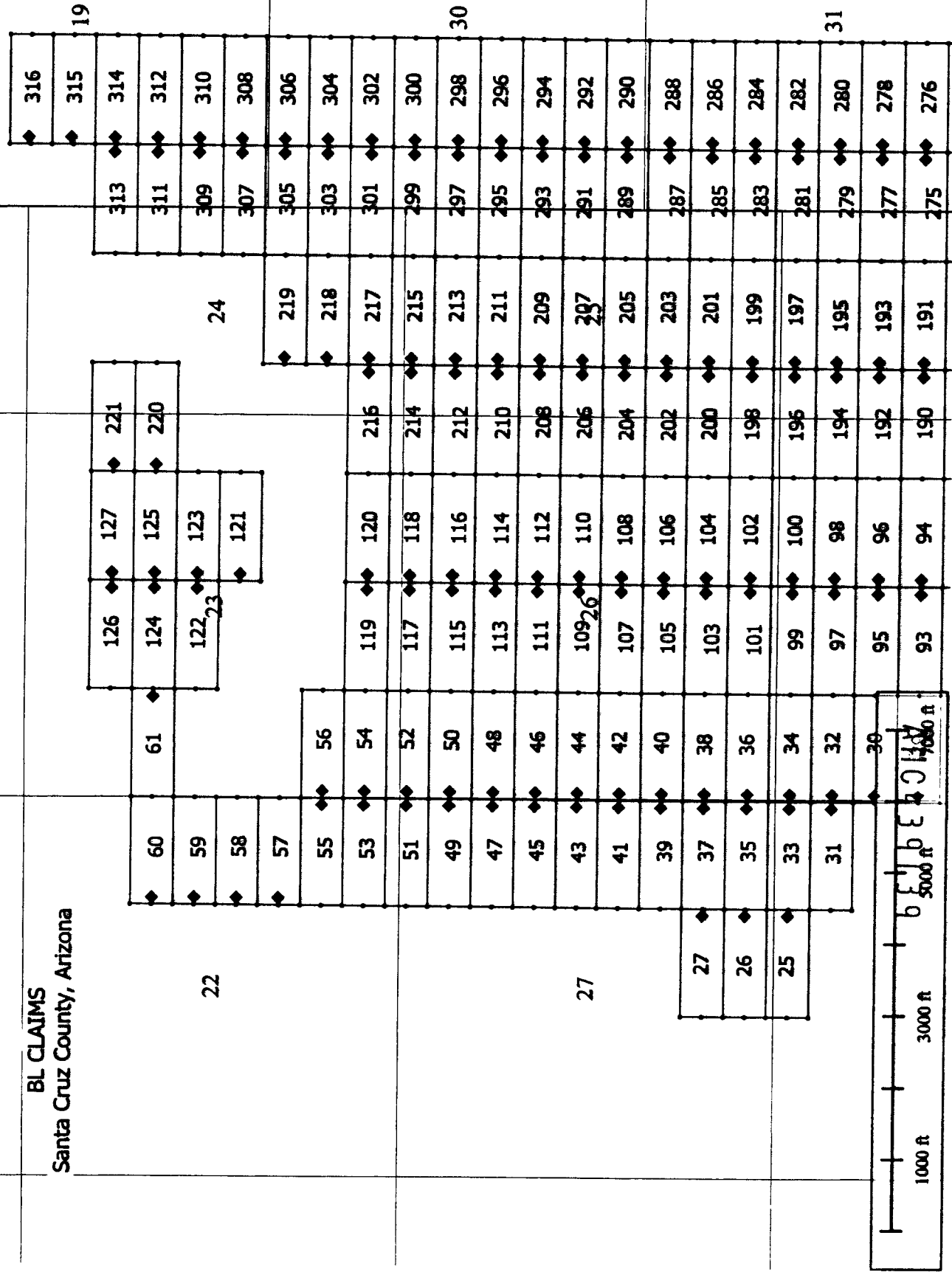
The Point:
 Claim 316 is 14250' North and 3000' West from the
 NE corner of Section 6
 T24S R17E G&SRPM

14

15

16E TECK AMERICAN INCORPORATED
 501 N. RIVERPOINT BLVD., SUITE 300
 SPOKANE, WASHINGTON 99202

BL CLAIMS
 Santa Cruz County, Arizona





2018-01 05

Requested by: Teck American Incorporated
SUZANNE SAINZ, RECORDER
SANTA CRUZ COUNTY, ARIZONA
04-06-2016 01:07 PM Recording Fee \$10.00

When recorded, return to:

Teck American Incorporated
501 North Riverpoint Blvd., Suite 300
Spokane, Washington 99202

**LOCATION NOTICE FOR LODE MINING CLAIM
AMENDED**

NOTICE IS HEREBY GIVEN that the BL 121 (AMC439140) lode mining claim has been located by **Teck American Incorporated** whose current mailing address is:
501 N. Riverpoint Blvd., Suite 300, Spokane, WA 99202

The general course of this claim is East to West and it is situated in Santa Cruz County, Arizona. The claim boundary is described starting at the NE corner post #1 thence, first course, 343' S to the SE corner post #2, thence second course, 654' S77W to post #3, thence, third course, 908' N72W to post #4, thence, fourth course, 210' N to the NW corner post #5, thence fifth course, 1500' E to corner post #1. This claim runs from the location monument on which this location notice is posted approximately 20 feet due East to the East end line and 1204 feet due West to the West end line. This claim is marked by seven monuments, one at each corner and one at the center of each end line of the claim along with angles and spurs.

The location monument on which this notice is posted is situated within Section 23, Township 23S, Range 16E, Gila and Salt River Base and Meridian, Arizona, and this claim encompasses portions of the following Quarter Section(s), Section(s), Township(s) and Range(s):
NE

SE 23, T.23S, R.16E
NW
SW

Gila and Salt River Base and Meridian, Arizona.


The locality of this claim with reference to some natural object or permanent monument and additional information (if any) concerning its locality are as follows: The northeast corner of the claim with reference to a permanent monument is:

11250 feet North and 9000 feet West
from the **Northeast corner of Section 6 T24S, R17E G&SRM.**
DATED AND POSTED on the ground this 8/3/2016

The purpose of this amended notice is to [alternatives: correct errors or omissions in the original location or notice therefore, take up additional vacant ground that may be subject to location as of the date of this amendment, or to more definitely describe the locality and boundaries of the claim], and is made without waiving any rights acquired under and by virtue of the original location.

AGENT (s) David Morris
(David Morris)

Form MCF100
Revised July, 2000



Amc 439140

AMENDED



18

15

14

13

19

22

61

122

23

220

24

219

2018 APR 23 P 2: 28

PHOENIX, ARIZONA

30

27

BL Claims
Santa Cruz County, Arizona
Teck American Incorporated
501 N. Riverpoint Blvd., Suite 300
Spokane, Washington 99202

26

25

120

31

0 ft

2000 ft

4000 ft

6000 ft

36

When recorded, return to.

Teck American Incorporated
501 North Riverpoint Blvd., Suite 300
Spokane, Washington 99202

LOCATION NOTICE FOR LODE MINING CLAIM

NOTICE IS HEREBY GIVEN that the BL 121 lode mining claim has been located by **Teck American Incorporated** whose current mailing address is:
501 N. Riverpoint Blvd., Suite 300, Spokane, WA 99202

The general course of this claim is East to West and it is situated in Santa Cruz County, Arizona. This claim is 1500 feet in length and 600 feet in width constituting 300 feet on each side of the centerline. This claim runs from the location monument on which this location notice is posted approximately 20 feet due West to the West end line and 1480 feet due East to the East end line. This claim is marked by six monuments, one at each corner and one at the center of each end line of the claim.

The location monument on which this notice is posted is situated within Section 23, Township 23S, Range 16E, Gila and Salt River Base and Meridian, Arizona, and this claim encompasses portions of the following Quarter Section(s), Section(s), Township(s) and Range(s):

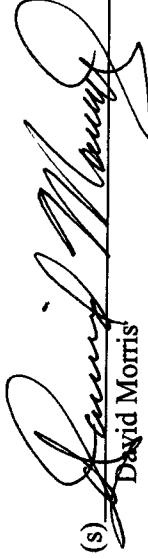
NE
SE 23, T.23S, R.16E
NW
SW

Gila and Salt River Base and Meridian, Arizona.

The locality of this claim with reference to some natural object or permanent monument and additional information (if any) concerning its locality are as follows: The northeast corner of the claim with reference to a permanent monument is:

11250 feet North and 9000 feet West from the surveyed northeast corner of Section 6, Township 24 South, Range 17 East.
DATED AND POSTED on the ground this 8/3/2016

AGENT (s)


David Morris

RECEIVED
BLM FIELD OFFICE
2816 AUG 29 PM 12:18
PHOENIX, ARIZONA


BLM
Date
Stamp

ANC439140

RECEIVED
CLAIMS OFFICE

2016 AUG 29 PM 12:18

PHOENIX, ARIZONA



15

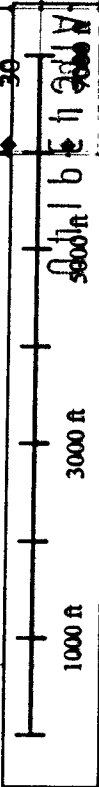
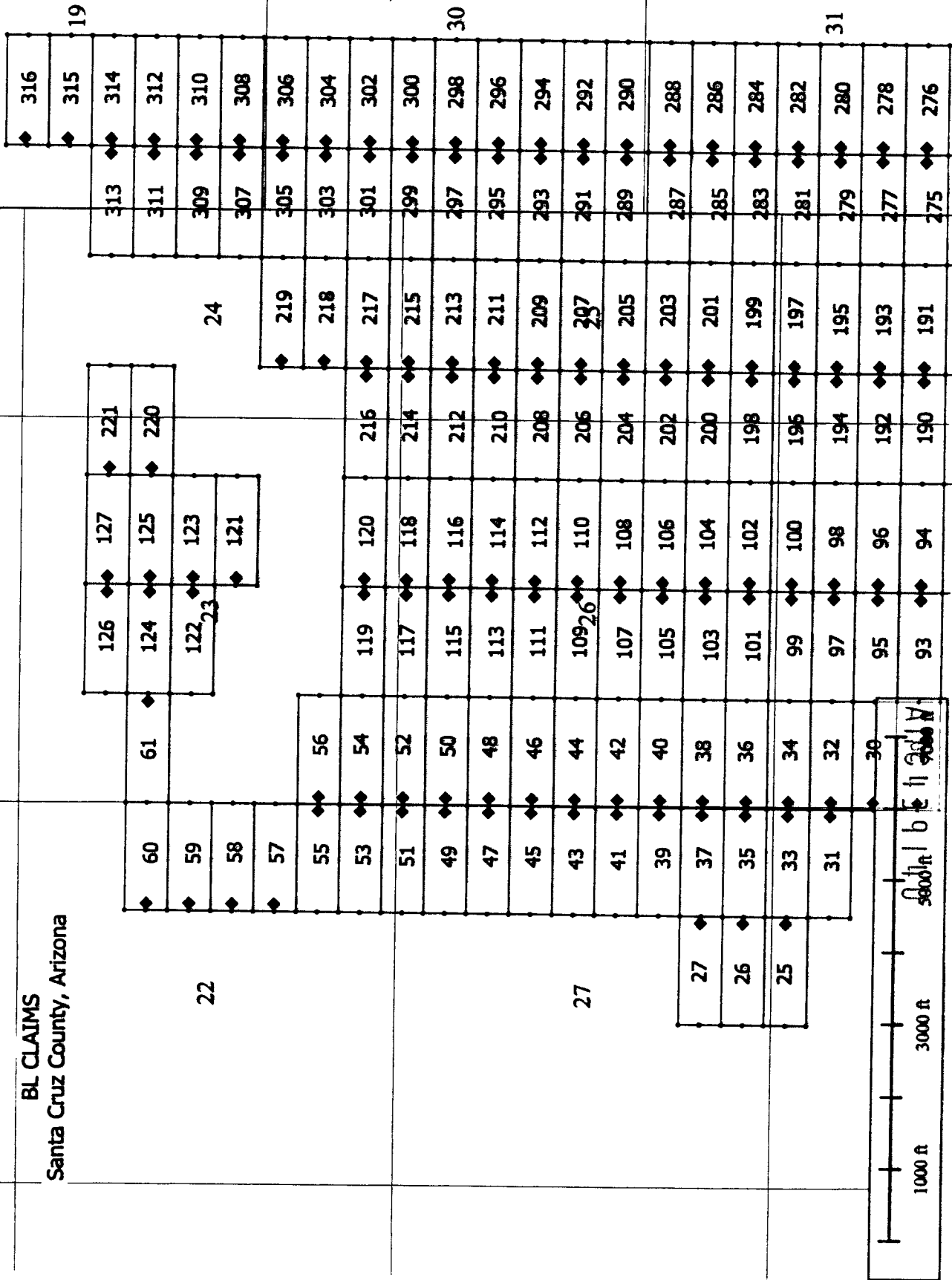
14

13

16E TECK AMERICAN INCORPORATED
501 N. RIVERPOINT BLVD., SUITE 300
SPOKANE, WASHINGTON 99202

BL CLAIMS
Santa Cruz County, Arizona

Claim 316 is 14250' North and 3000' West from the
NE corner of Section 6
T24S R17E G&SRDM





2018-02277

Page 1 of 2

Requested By: Teck American Incorporated
SUZANNE SAINZ, RECORDED
SANTA CRUZ COUNTY, ARIZONA
04-06-2015 01:07 PM Recordings Fee \$10.00

When recorded, return to:

Teck American Incorporated
501 North Riverpoint Blvd., Suite 300
Spokane, Washington 99202

LOCATION NOTICE FOR LODE MINING CLAIM

AMENDED

NOTICE IS HEREBY GIVEN that the BL 122 (AMC439141) lode mining claim has been located by **Teck American Incorporated** whose current mailing address is:

501 N. Riverpoint Blvd., Suite 300, Spokane, WA 99202

The general course of this claim is East to West and it is situated in Santa Cruz County, Arizona. The claim boundary is described starting at the NE corner post #1 thence, first course, 600' S to the SE corner post #2, thence, second course, 664' W to post #3, thence, third course, 880' N72W to the SW corner post #4, thence, fourth course, 332' N to the NW corner post #5, thence, fifth course, 1500' E to corner post #1. This claim runs from the location monument on which this location notice is posted approximately 20 feet due East to the East end line and 1480 feet due West to the West end line. This claim is marked by seven monuments, one at each corner and one at the center of each end line of the claim along with angles and spurs The location monument on which this notice is posted is situated within Section 23, Township 23S, Range 16E, Gila and Salt River Base and Meridian, Arizona, and this claim encompasses portions of the following Quarter Section(s), Section(s), Township(s) and Range(s):

- NE 23, T.23S, R.16E
- SE 23, T.23S, R.16E
- NW 23, T.23S, R.16E
- SW 23, T.23S, R.16E

Gila and Salt River Base and Meridian, Arizona.

The locality of this claim with reference to some natural object or permanent monument and additional information (if any) concerning its locality are as follows: The northeast corner of the claim with reference to a permanent monument is:

11850 feet North and 10500 feet West
from the **Northeast corner of Section 6 T24S, R17E G&SRM.**
DATED AND POSTED on the ground this 8/3/2016

The purpose of this amended notice is to [alternatives: correct errors or omissions in the original location or notice therefore, take up additional vacant ground that may be subject to location as of the date of this amendment, or to more definitely describe the locality and boundaries of the claim], and is made without waiving any rights acquired under and by virtue of the original location.

AGENT (s) David Morris
(David Morris)

Form MCF100
Revised July, 2000

2018 APR 23 P 2:28


SANTA CRUZ COUNTY, ARIZONA

BLM Date Stamp

AMC 439141

AMENDED

2018-022270 04-06-2018 01:07 PM Page 2 of 3



18

15

14

13

19

2018 APR 23 P 2: 28

PRINCEX, ARIZONA

30

22

61

122

23

220

24

219

121

120

27

26

25

BL Claims
Santa Cruz County, Arizona
Teck American Incorporated
501 N. Riverpoint Blvd., Suite 300
Spokane, Washington 99202

31

0 ft

2000 ft

4000 ft

6000 ft

36



When recorded, return to:

Teck American Incorporated
501 North Riverpoint Blvd., Suite 300
Spokane, Washington 99202

LOCATION NOTICE FOR LODE MINING CLAIM

NOTICE IS HEREBY GIVEN that the BL 122 lode mining claim has been located by **Teck American Incorporated** whose current mailing address is:
501 N. Riverpoint Blvd., Suite 300, Spokane, WA 99202

The general course of this claim is East to West and it is situated in Santa Cruz County, Arizona. This claim is 1500 feet in length and 600 feet in width constituting 300 feet on each side of the centerline. This claim runs from the location monument on which this location notice is posted approximately 20 feet due East to the East end line and 1480 feet due West to the West end line. This claim is marked by six monuments, one at each corner and one at the center of each end line of the claim.

The location monument on which this notice is posted is situated within Section 23, Township 23S, Range 16E, Gila and Salt River Base and Meridian, Arizona, and this claim encompasses portions of the following Quarter Section(s), Section(s), Township(s) and Range(s):

- NE 23, T.23S, R.16E
- SE 23, T.23S, R.16E
- NW 23, T.23S, R.16E
- SW 23, T.23S, R.16E

Gila and Salt River Base and Meridian, Arizona.

The locality of this claim with reference to some natural object or permanent monument and additional information (if any) concerning its locality are as follows: The northeast corner of the claim with reference to a permanent monument is:

11850 feet North and 10500 feet West from the surveyed northeast corner of Section 6, Township 24 South, Range 17 East.
DATED AND POSTED on the ground this 8/3/2016

AGENT (s) _____


David Morris

RECEIVED
BLM AZ STATE OFFICE
2016 AUG 29 PM 12:18
PHOENIX, ARIZONA

BLM
Date
Stamp

AHC439141


15

14

13

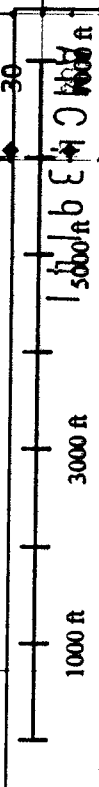
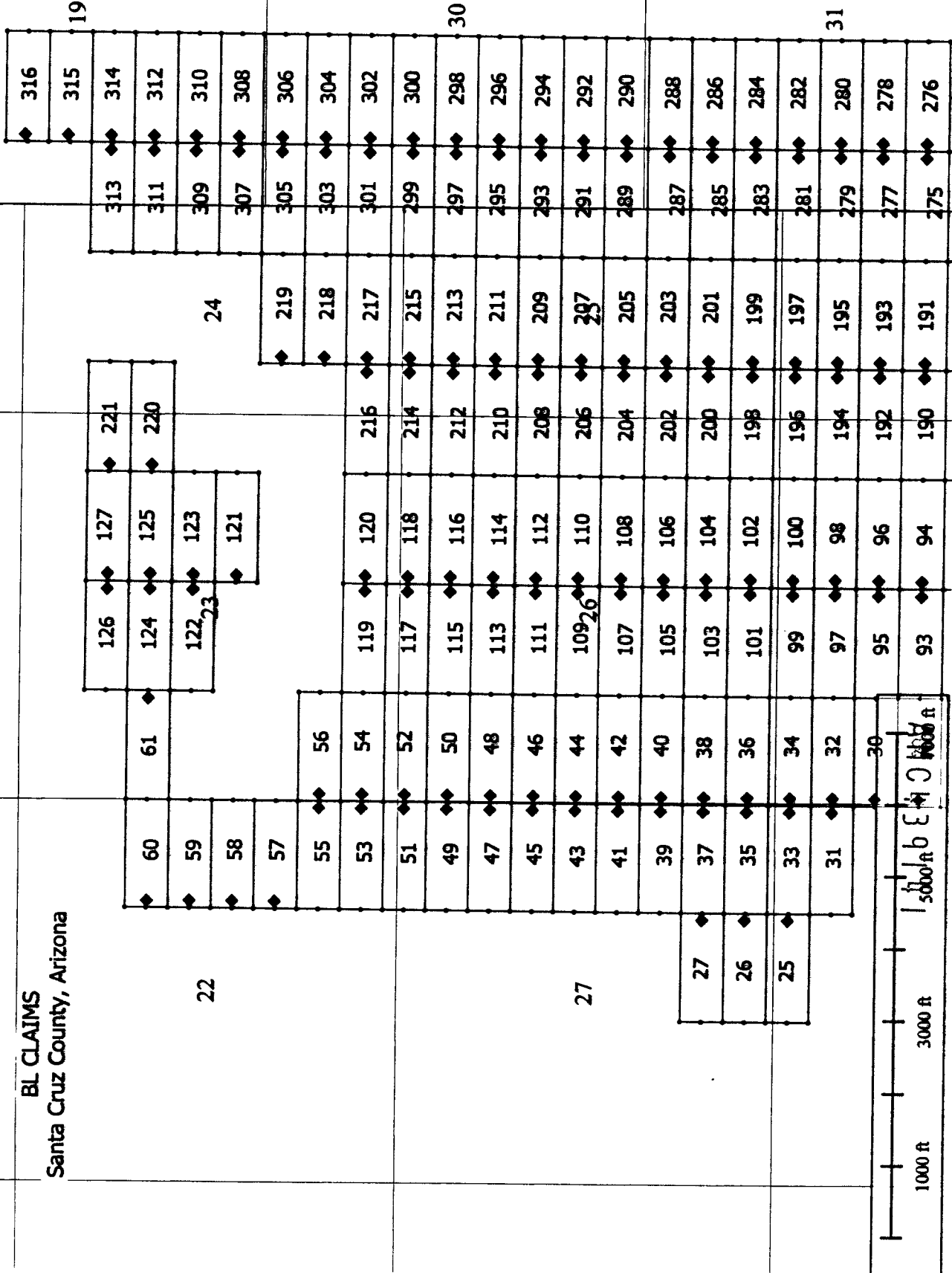
16E TECK AMERICAN INCORPORATED
501 N. RIVERPOINT BLVD., SUITE 300
SPOKANE, WASHINGTON 99202

BL CLAIMS
Santa Cruz County, Arizona



Claim 316 is 14250' North and 3000' West from the
NE corner of Section 6
T24S R17E G3S00M

2016 AUG 29 PM 12:13
PHOENIX, ARIZONA



When recorded, return to:

Teck American Incorporated
501 North Riverpoint Blvd., Suite 300
Spokane, Washington 99202

LOCATION NOTICE FOR LODE MINING CLAIM

NOTICE IS HEREBY GIVEN that the BL 123 lode mining claim has been located by **Teck American Incorporated** whose current mailing address is:
501 N. Riverpoint Blvd., Suite 300, Spokane, WA 99202

The general course of this claim is East to West and it is situated in Santa Cruz County, Arizona. This claim is 1500 feet in length and 600 feet in width constituting 300 feet on each side of the centerline. This claim runs from the location monument on which this location notice is posted approximately 20 feet due West to the West end line and 1480 feet due East to the East end line. This claim is marked by six monuments, one at each corner and one at the center of each end line of the claim.

The location monument on which this notice is posted is situated within Section 23, Township 23S, Range 16E, Gila and Salt River Base and Meridian, Arizona, and this claim encompasses portions of the following Quarter Section(s), Section(s), Township(s) and Range(s):

NE 23, T.23S, R.16E
SE 23, T.23S, R.16E
NW
SW

Gila and Salt River Base and Meridian, Arizona.

The locality of this claim with reference to some natural object or permanent monument and additional information (if any) concerning its locality are as follows: The northeast corner of the claim with reference to a permanent monument is:

11850 feet North and 9000 feet West from the surveyed northeast corner of Section 6, Township 24 South, Range 17 East.
DATED AND POSTED on the ground this 8/3/2016

AGENT (s) David Morris
David Morris

RECORDED
2376 AUG 29 PM 12:13
PHOENIX, ARIZONA
BLM
Date
Stamp

AMC439142

15


16E TECK AMERICAN INCORPORATED
501 N. RIVERPOINT BLVD., SUITE 300
SPOKANE, WASHINGTON 99202

BL CLAIMS
Santa Cruz County, Arizona

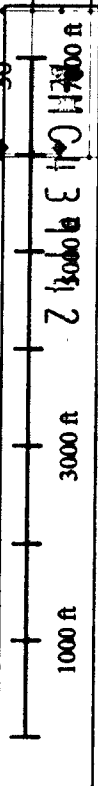
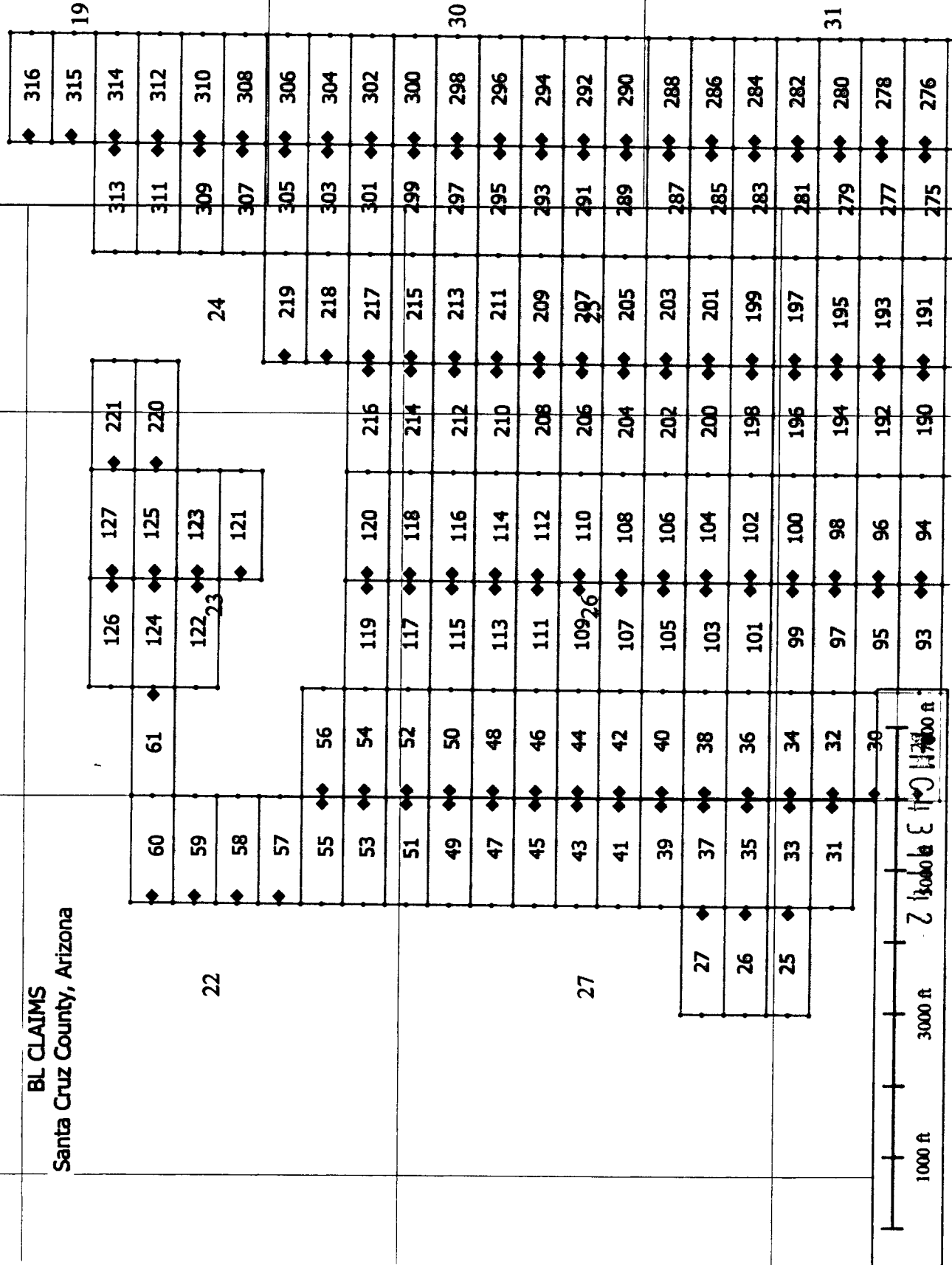
14

13

The Point:
Claim 316 is 14250' North and 3000' West from the
NE corner of Section 6
T24S R17E GASDPM



RECEIVED
CLIMATE OFFICE
2016 AUG 29 PM 12:13
PHOENIX, ARIZONA



When recorded, return to:

Teck American Incorporated
501 North Riverpoint Blvd., Suite 300
Spokane, Washington 99202

RECEIVED
BLM AZ SURVEY OFFICE
2016 AUG 22 PM 12:13
PHOENIX, ARIZONA

LOCATION NOTICE FOR LODE MINING CLAIM

NOTICE IS HEREBY GIVEN that the BL 124 lode mining claim has been located by **Teck American Incorporated** whose current mailing address is:
501 N. Riverpoint Blvd., Suite 300, Spokane, WA 99202

BLM
Date
Stamp

The general course of this claim is East to West and it is situated in Santa Cruz County, Arizona. This claim is 1500 feet in length and 600 feet in width constituting 300 feet on each side of the centerline. This claim runs from the location monument on which this location notice is posted approximately 20 feet due East to the East end line and 1480 feet due West to the West end line. This claim is marked by six monuments, one at each corner and one at the center of each end line of the claim.

The location monument on which this notice is posted is situated within Section 23, Township 23S, Range 16E, Gila and Salt River Base and Meridian, Arizona, and this claim encompasses portions of the following Quarter Section(s), Section(s), Township(s) and Range(s):
NE 23, T.23S, R.16E
SE
NW 23, T.23S, R.16E
SW

Gila and Salt River Base and Meridian, Arizona.

The locality of this claim with reference to some natural object or permanent monument and additional information (if any) concerning its locality are as follows: The northeast corner of the claim with reference to a permanent monument is:

12450 feet North and 10500 feet West from the surveyed northeast corner of Section 6, Township 24 South, Range 17 East.
DATED AND POSTED on the ground this 8/3/2016

AGENT (s) 
David Morris

AMC439143

15


14

13

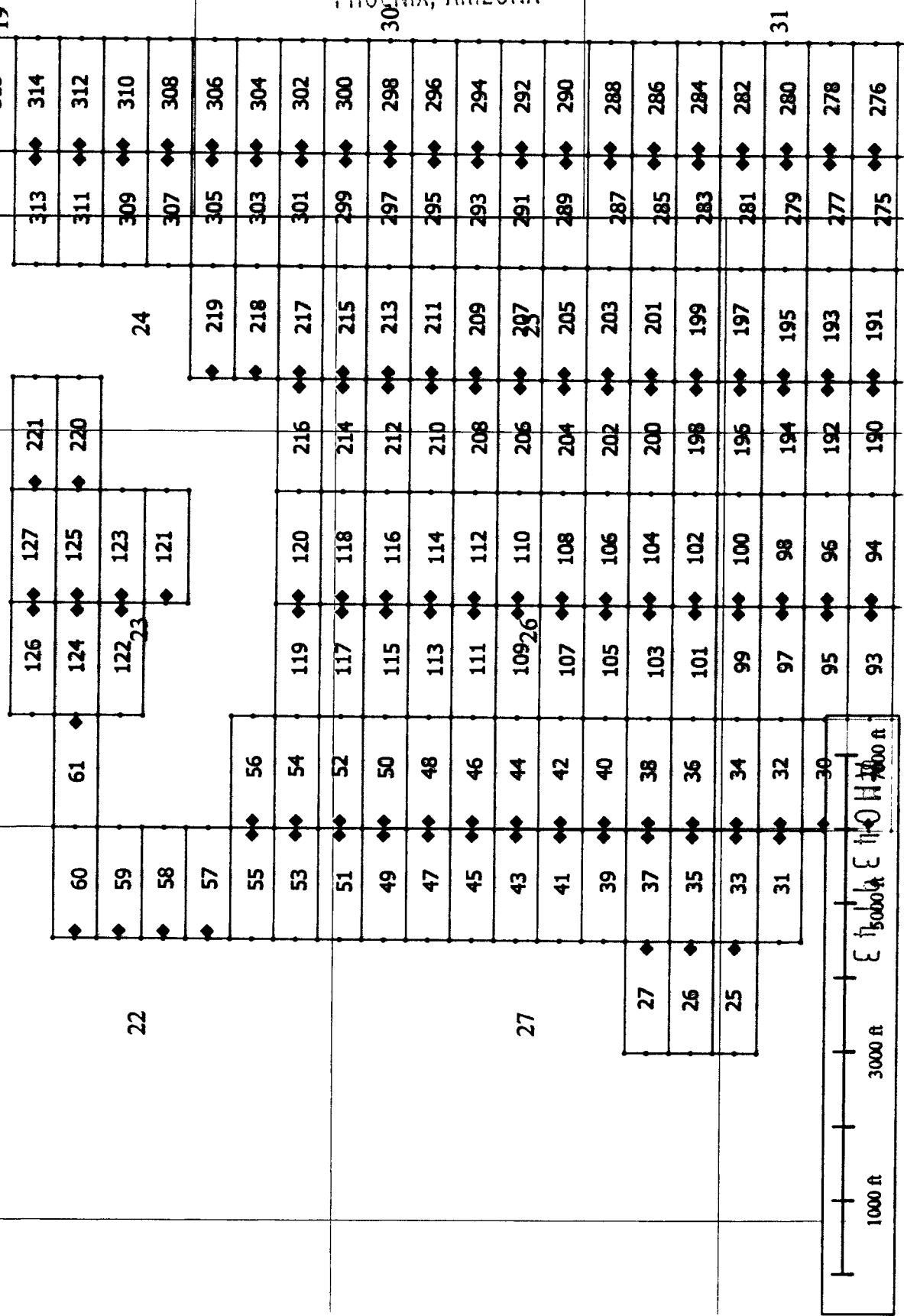
16E TECK AMERICAN INCORPORATED
501 N. RIVERPOINT BLVD., SUITE 300
SPOKANE, WASHINGTON 99202

BL CLAIMS
Santa Cruz County, Arizona

Tie Point:
Claim 316 is 14250' North and 3000' West from the
NE corner of Section 6
T24S R17E G4S2PM



RECORDED
2016 AUG 29 PM 12:13
PHOENIX, ARIZONA



When recorded, return to:

Teck American Incorporated
501 North Riverpoint Blvd., Suite 300
Spokane, Washington 99202

LOCATION NOTICE FOR LODE MINING CLAIM

NOTICE IS HEREBY GIVEN that the BL 125 lode mining claim has been located by **Teck American Incorporated** whose current mailing address is:
501 N. Riverpoint Blvd., Suite 300, Spokane, WA 99202

The general course of this claim is East to West and it is situated in Santa Cruz County, Arizona. This claim is 1500 feet in length and 600 feet in width constituting 300 feet on each side of the centerline. This claim runs from the location monument on which this location notice is posted approximately 20 feet due West to the West end line and 1480 feet due East to the East end line. This claim is marked by six monuments, one at each corner and one at the center of each end line of the claim.

The location monument on which this notice is posted is situated within Section 23, Township 23S, Range 16E, Gila and Salt River Base and Meridian, Arizona, and this claim encompasses portions of the following Quarter Section(s), Section(s), Township(s) and Range(s):

NE 23, T.23S, R.16E

SE

NW

SW

Gila and Salt River Base and Meridian, Arizona.

The locality of this claim with reference to some natural object or permanent monument and additional information (if any) concerning its locality are as follows: The northeast corner of the claim with reference to a permanent monument is:

12450 feet North and 9000 feet West from the surveyed northeast corner of Section 6, Township 24 South, Range 17 East.
DATED AND POSTED on the ground this 8/3/2016

AGENT (s) David Morris

David Morris

RECEIVED
BLM/WA STATE OFFICE
27th AUG 29 PM 12:19
PHOENIX, ARIZONA
BLM
Date
Stamp

AMC439144

15


16E TECK AMERICAN INCORPORATED
501 N. RIVERPOINT BLVD., SUITE 300
SPOKANE, WASHINGTON 99202

BL CLAIMS
Santa Cruz County, Arizona


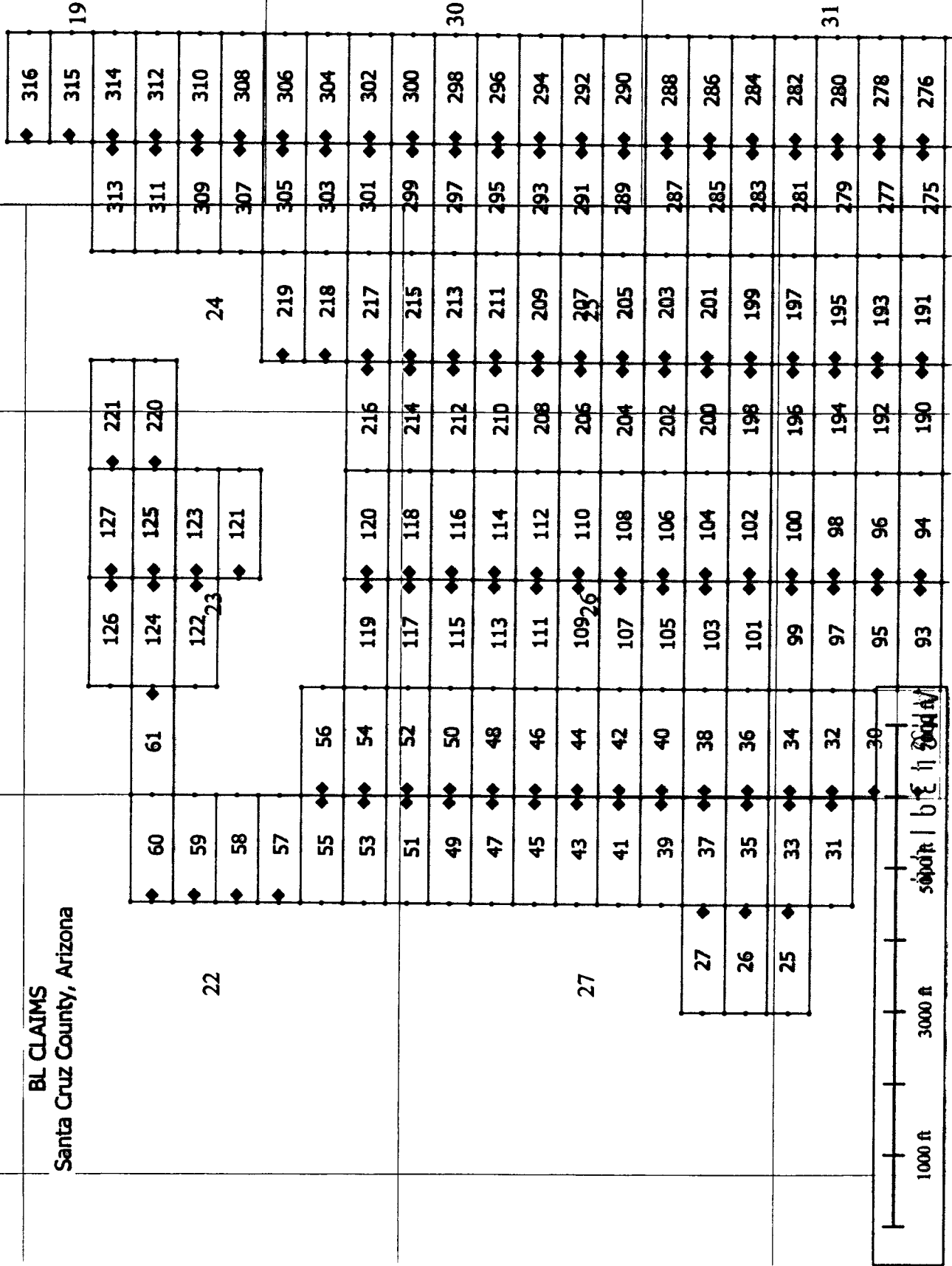
14

13

The Point:
Claim 316 is 14250' North and 3000' West from the
NE corner of Section 6
T24S R17E GASRDPM



RECEIVED
CLERK OF SUPERIOR COURT
2016 AUG 29 PM 12:19
PHOENIX, ARIZONA



When recorded, return to:

Teck American Incorporated
501 North Riverpoint Blvd., Suite 300
Spokane, Washington 99202

RECEIVED
BLM AZ STATE OFFICE
2016 AUG 22 PM 12:19
PHOENIX, ARIZONA

LOCATION NOTICE FOR LODE MINING CLAIM

NOTICE IS HEREBY GIVEN that the BL 126 lode mining claim has been located by **Teck American Incorporated** whose current mailing address is:
501 N. Riverpoint Blvd., Suite 300, Spokane, WA 99202

BLM
Date
Stamp

The general course of this claim is East to West and it is situated in Santa Cruz County, Arizona. This claim is 1500 feet in length and 600 feet in width constituting 300 feet on each side of the centerline. This claim runs from the location monument on which this location notice is posted approximately 20 feet due East to the East end line and 1480 feet due West to the West end line. This claim is marked by six monuments, one at each corner and one at the center of each end line of the claim.

The location monument on which this notice is posted is situated within Section 23, Township 23S, Range 16E, Gila and Salt River Base and Meridian, Arizona, and this claim encompasses portions of the following Quarter Section(s), Section(s), Township(s) and Range(s):
NE 23, T.23S, R.16E
SE
NW 23, T.23S, R.16E
SW
Gila and Salt River Base and Meridian, Arizona.

The locality of this claim with reference to some natural object or permanent monument and additional information (if any) concerning its locality are as follows: The northeast corner of the claim with reference to a permanent monument is:

13050 feet North and 10500 feet West from the surveyed northeast corner of Section 6, Township 24 South, Range 17 East.
DATED AND POSTED on the ground this 8/3/2016

AGENT (s) David Morris
David Morris

AMC439145

15


16E TECK AMERICAN INCORPORATED
501 N. RIVERPOINT BLVD., SUITE 300
SPOKANE, WASHINGTON 99202

BL CLAIMS
Santa Cruz County, Arizona

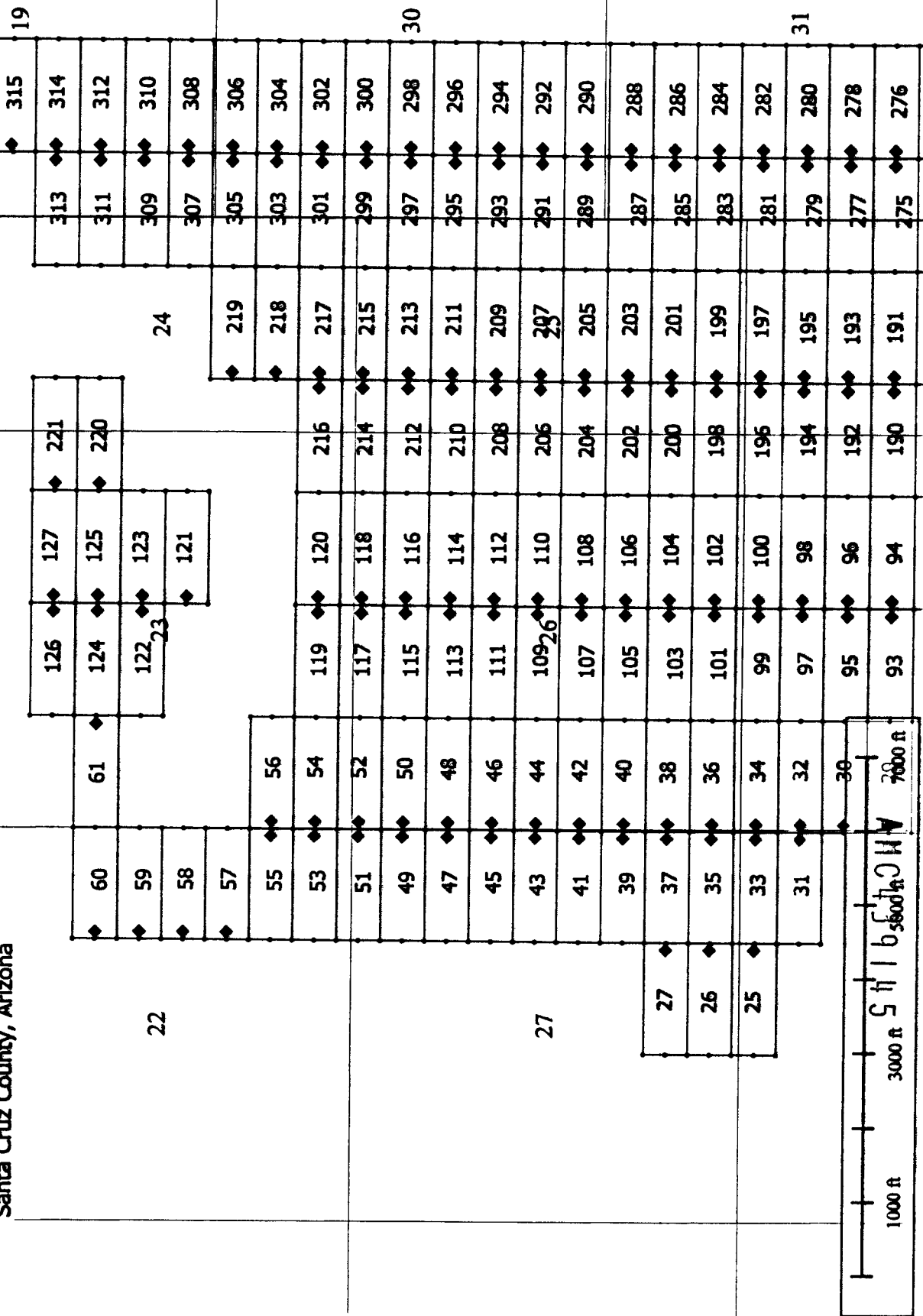
14

13

Claim 316 is 14250' North and 3000' West from the
Tie Point:
NE corner of Section 6
T24S R17E GASDUPM



RECEIVED
BLM AZ COUNTY OFFICE
28th AUG 22 PM 12:12
PHOENIX, ARIZONA



When recorded, return to:

Teck American Incorporated
501 North Riverpoint Blvd., Suite 300
Spokane, Washington 99202

LOCATION NOTICE FOR LODE MINING CLAIM

NOTICE IS HEREBY GIVEN that the BL 127 lode mining claim has been located by **Teck American Incorporated** whose current mailing address is:
501 N. Riverpoint Blvd., Suite 300, Spokane, WA 99202

The general course of this claim is East to West and it is situated in Santa Cruz County, Arizona. This claim is 1500 feet in length and 600 feet in width constituting 300 feet on each side of the centerline. This claim runs from the location monument on which this location notice is posted approximately 20 feet due West to the West end line and 1480 feet due East to the East end line. This claim is marked by six monuments, one at each corner and one at the center of each end line of the claim.

The location monument on which this notice is posted is situated within Section 23, Township 23S, Range 16E, Gila and Salt River Base and Meridian, Arizona, and this claim encompasses portions of the following Quarter Section(s), Section(s), Township(s) and Range(s):
NE 23, T.23S, R.16E

SE
NW
SW

Gila and Salt River Base and Meridian, Arizona.

The locality of this claim with reference to some natural object or permanent monument and additional information (if any) concerning its locality are as follows: The northeast corner of the claim with reference to a permanent monument is:

13050 feet North and 9000 feet West from the surveyed northeast corner of Section 6, Township 24 South, Range 17 East.
DATED AND POSTED on the ground this 8/3/2016

AGENT (s) _____


David Morris

RECEIVED
BLM
Date
Stamp
2016 AUG 29 PM 12:12
PHOENIX, ARIZONA

AMC439146

15


16E TECK AMERICAN INCORPORATED
501 N. RIVERPOINT BLVD., SUITE 300
SPOKANE, WASHINGTON 99202

BL CLAIMS
Santa Cruz County, Arizona

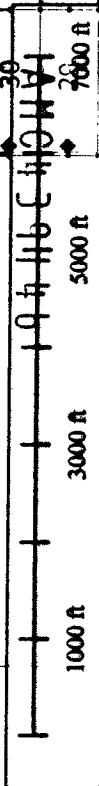
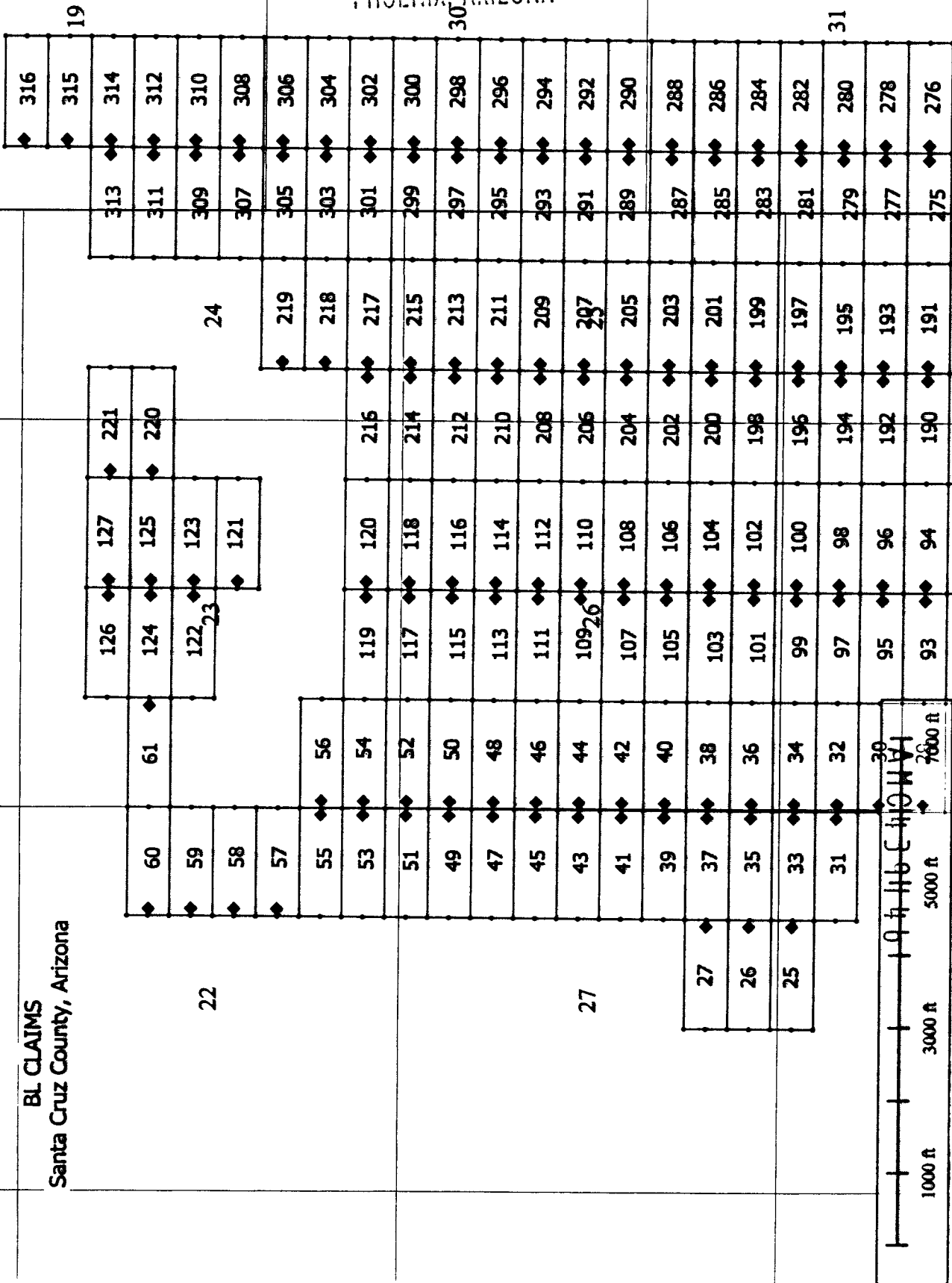
14

13

The Point:
Claim 316 is 14250' North and 3000' West from the
NE corner of Section 6
T24S R17E GASBDM



PHOENIX, ARIZONA
2016 AUG 29 PM 12:19



When recorded, return to:

Teck American Incorporated
501 North Riverpoint Blvd., Suite 300
Spokane, Washington 99202

LOCATION NOTICE FOR LODE MINING CLAIM

NOTICE IS HEREBY GIVEN that the BL 128 lode mining claim has been located by **Teck American Incorporated** whose current mailing address is:
501 N. Riverpoint Blvd., Suite 300, Spokane, WA 99202

The general course of this claim is East to West and it is situated in Santa Cruz County, Arizona. This claim is 1500 feet in length and 600 feet in width constituting 300 feet on each side of the centerline. This claim runs from the location monument on which this location notice is posted approximately 20 feet due East to the East end line and 1480 feet due West to the West end line. This claim is marked by six monuments, one at each corner and one at the center of each end line of the claim.

The location monument on which this notice is posted is situated within Section 13, Township 24S, Range 16E, Gila and Salt River Base and Meridian, Arizona, and this claim encompasses portions of the following Quarter Section(s), Section(s), Township(s) and Range(s):

SE 14, T.24S, R.16E
NW
SW 13, T.24S, R.16E

Gila and Salt River Base and Meridian, Arizona.

The locality of this claim with reference to some natural object or permanent monument and additional information (if any) concerning its locality are as follows: The northeast corner of the claim with reference to a permanent monument is:

16950 feet South and 7500 feet West from the surveyed northeast corner of Section 6, Township 24 South, Range 17 East.
DATED AND POSTED on the ground this 8/10/2016


AGENT (s) David Morris
David Morris

RECEIVED
BLM
2016 AUG 22 PM 12:12
PHOENIX, ARIZONA
BLM
Date
Stamp

AMC439147

Tie Point:
 Claim 335 is 3750' South and 1500' West from the
 NE corner of Section 6
 T24S R17E G4SRPM

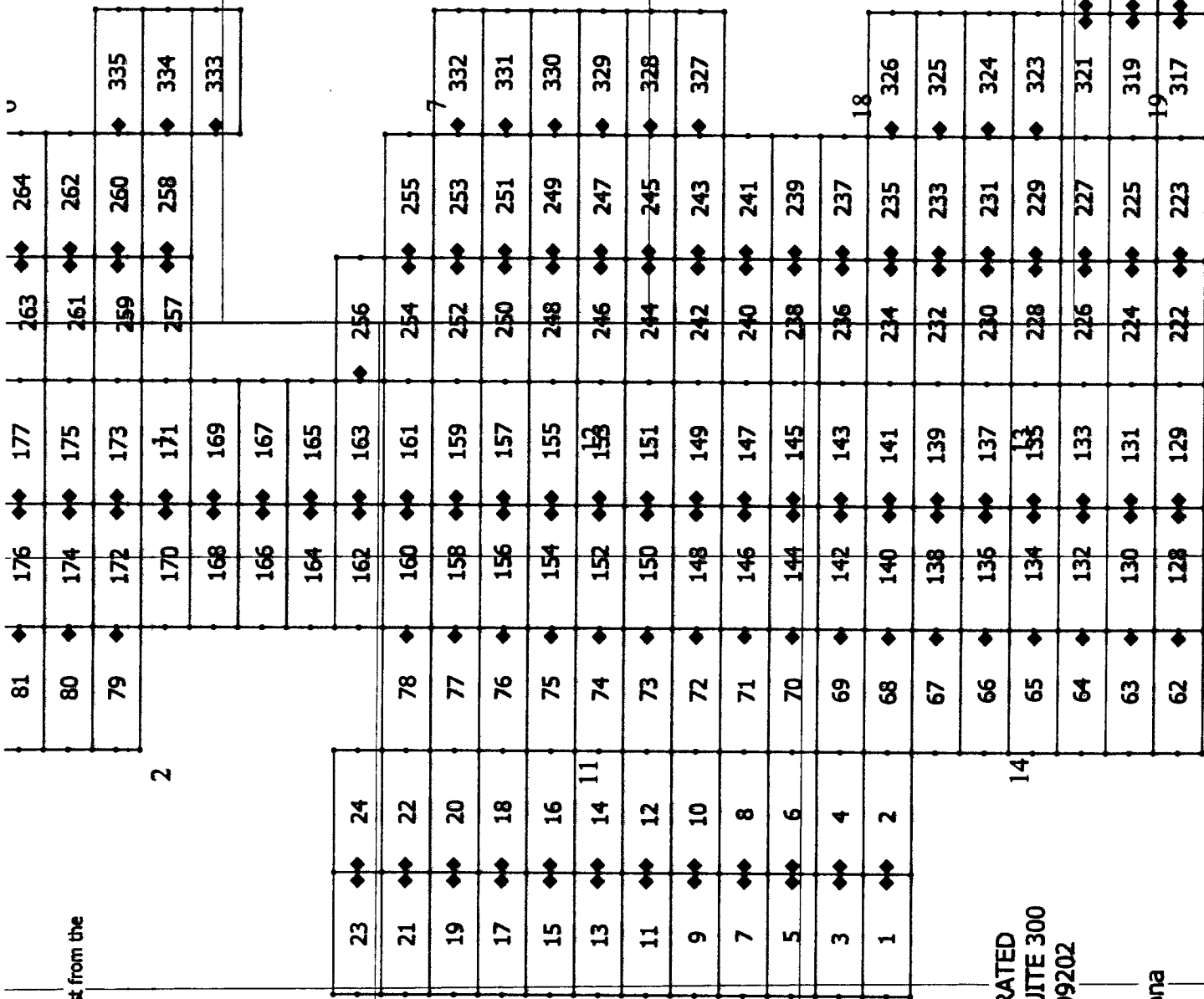
N



RECEIVED
 DLM AZ SURVEYING OFFICE


2016 AUG 29 PM 12:19

PHOENIX, ARIZONA



TECK AMERICAN INCORPORATED
 501 N. RIVERPOINT BLVD., SUITE 300
 SPOKANE, WASHINGTON 99202

BL CLAIMS
 Santa Cruz County, Arizona



When recorded, return to:

Teck American Incorporated
501 North Riverpoint Blvd., Suite 300
Spokane, Washington 99202

BLM
2016 AUG 29 PM 12:19
PHOENIX, ARIZONA

LOCATION NOTICE FOR LODE MINING CLAIM

NOTICE IS HEREBY GIVEN that the BL 129 lode mining claim has been located by **Teck American Incorporated** whose current mailing address is:
501 N. Riverpoint Blvd., Suite 300, Spokane, WA 99202

BLM
Date
Stamp

The general course of this claim is East to West and it is situated in Santa Cruz County, Arizona. This claim is 1500 feet in length and 600 feet in width constituting 300 feet on each side of the centerline. This claim runs from the location monument on which this location notice is posted approximately 20 feet due West to the West end line and 1480 feet due East to the East end line. This claim is marked by six monuments, one at each corner and one at the center of each end line of the claim.

The location monument on which this notice is posted is situated within Section 13, Township 24S, Range 16E, Gila and Salt River Base and Meridian, Arizona, and this claim encompasses portions of the following Quarter Section(s), Section(s), Township(s) and Range(s):

NE
SE 13, T.24S, R.16E
NW
SW 13, T.24S, R.16E

Gila and Salt River Base and Meridian, Arizona.

The locality of this claim with reference to some natural object or permanent monument and additional information (if any) concerning its locality are as follows: The northeast corner of the claim with reference to a permanent monument is:

16950 feet South and 6000 feet West from the surveyed northeast corner of Section 6, Township 24 South, Range 17 East.

DATED AND POSTED on the ground this 8/10/2016

AGENT (s) David Morris

AMC439148

The Point:
 Claim 335 is 3750' South and 1500' West from the
 NE corner of Section 6
 T24S R17E G4SR04M

N



2016 AUG 29 PM 12:19

PHOENIX, ARIZONA

81	176	177	263	264	335
80	174	175	261	262	334
79	172	173	259	260	333
	170	171	257	258	
	168	169			
	166	167			
	164	165			
	162	163	256		
23	160	161	254	255	
21	158	159	252	253	332
19	156	157	250	251	331
17	154	155	248	249	330
15	152	153	246	247	329
13	150	151	244	245	328
11	148	149	242	243	327
9	146	147	240	241	
7	144	145	238	239	
5	142	143	236	237	
3	140	141	234	235	326
1	138	139	232	233	325
	136	137	230	231	324
	134	135	228	229	323
	132	133	226	227	322
	130	131	224	225	320
	128	129	222	223	318

TECK AMERICAN INCORPORATED
 501 N. RIVERPOINT BLVD., SUITE 300
 SPOKANE, WASHINGTON 99202

BL CLAIMS
 Santa Cruz County, Arizona



811118

2

10

14

18

7

19

3

1

2

When recorded, return to:

Teck American Incorporated
501 North Riverpoint Blvd., Suite 300
Spokane, Washington 99202

LOCATION NOTICE FOR LODE MINING CLAIM

NOTICE IS HEREBY GIVEN that the BL 130 lode mining claim has been located by **Teck American Incorporated** whose current mailing address is:
501 N. Riverpoint Blvd., Suite 300, Spokane, WA 99202

BLM
Date
Stamp
2016 AUG 29 PM 12:20
PHOENIX, ARIZONA

The general course of this claim is East to West and it is situated in Santa Cruz County, Arizona. This claim is 1500 feet in length and 600 feet in width constituting 300 feet on each side of the centerline. This claim runs from the location monument on which this location notice is posted approximately 20 feet due East to the East end line and 1480 feet due West to the West end line. This claim is marked by six monuments, one at each corner and one at the center of each end line of the claim.

The location monument on which this notice is posted is situated within Section 13, Township 24S, Range 16E, Gila and Salt River Base and Meridian, Arizona, and this claim encompasses portions of the following Quarter Section(s), Section(s), Township(s) and Range(s):


SE 14, T.24S, R.16E
NW
SW 13, T.24S, R.16E
Gila and Salt River Base and Meridian, Arizona.

The locality of this claim with reference to some natural object or permanent monument and additional information (if any) concerning its locality are as follows: The northeast corner of the claim with reference to a permanent monument is:

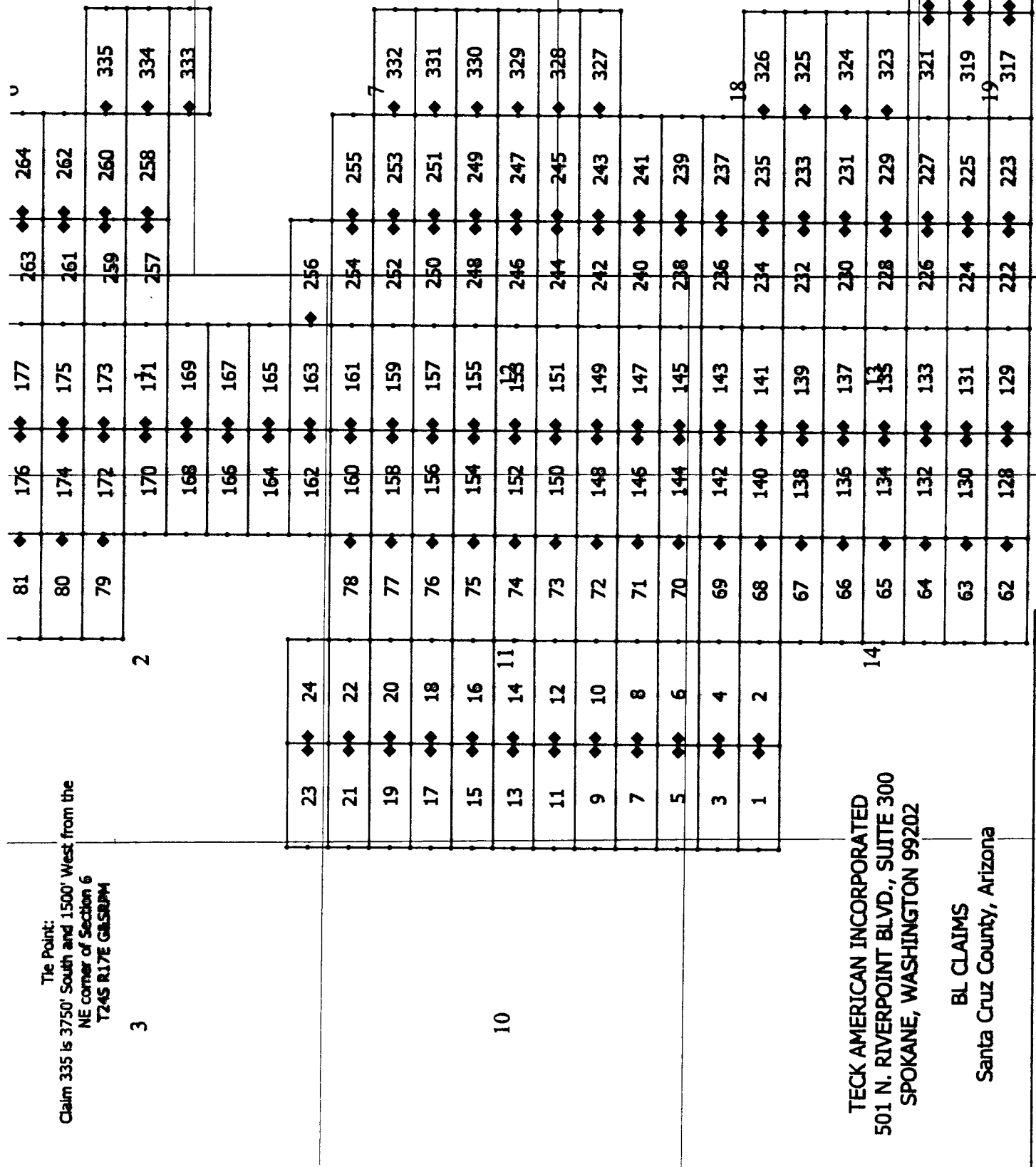
16350 feet South and 7500 feet West from the surveyed northeast corner of Section 6, Township 24 South, Range 17 East.
DATED AND POSTED on the ground this 8/10/2016

AGENT (s) David Morris
David Morris

Tie Point:
 Claim 335 is 3750' South and 1500' West from the
 NE corner of Section 6
 T24S R17E GALSBLM



BLM ADMINISTRATION
 2016 AUG 29 PM 12:20
 PHOENIX, ARIZONA



TECK AMERICAN INCORPORATED
 501 N. RIVERPOINT BLVD., SUITE 300
 SPOKANE, WASHINGTON 99202

BL CLAIMS
 Santa Cruz County, Arizona



When recorded, return to:

Teck American Incorporated
501 North Riverpoint Blvd., Suite 300
Spokane, Washington 99202

LOCATION NOTICE FOR LODE MINING CLAIM

NOTICE IS HEREBY GIVEN that the BL 131 lode mining claim has been located by **Teck American Incorporated** whose current mailing address is:
501 N. Riverpoint Blvd., Suite 300, Spokane, WA 99202

RECEIVED
BLM BUREAU OF LAND MANAGEMENT
2016 AUG 23 PM 2:20
PHOENIX, ARIZONA
BLM
Date
Stamp

The general course of this claim is East to West and it is situated in Santa Cruz County, Arizona. This claim is 1500 feet in length and 600 feet in width constituting 300 feet on each side of the centerline. This claim runs from the location monument on which this location notice is posted approximately 20 feet due West to the West end line and 1480 feet due East to the East end line. This claim is marked by six monuments, one at each corner and one at the center of each end line of the claim.

The location monument on which this notice is posted is situated within Section 13, Township 24S, Range 16E, Gila and Salt River Base and Meridian, Arizona, and this claim encompasses portions of the following Quarter Section(s), Section(s), Township(s) and Range(s):

NE
SE 13, T.24S, R.16E
NW
SW 13, T.24S, R.16E
Gila and Salt River Base and Meridian, Arizona.

The locality of this claim with reference to some natural object or permanent monument and additional information (if any) concerning its locality are as follows: The northeast corner of the claim with reference to a permanent monument is:


16350 feet South and 6000 feet West from the surveyed northeast corner of Section 6, Township 24 South, Range 17 East.
DATED AND POSTED on the ground this 8/10/2016

AGENT (s) David Morris
David Morris

AMC439150

The Point:
 Claim 335 is 3750' South and 1500' West from the
 NE corner of Section 6
 T24S R17E G3SRPM

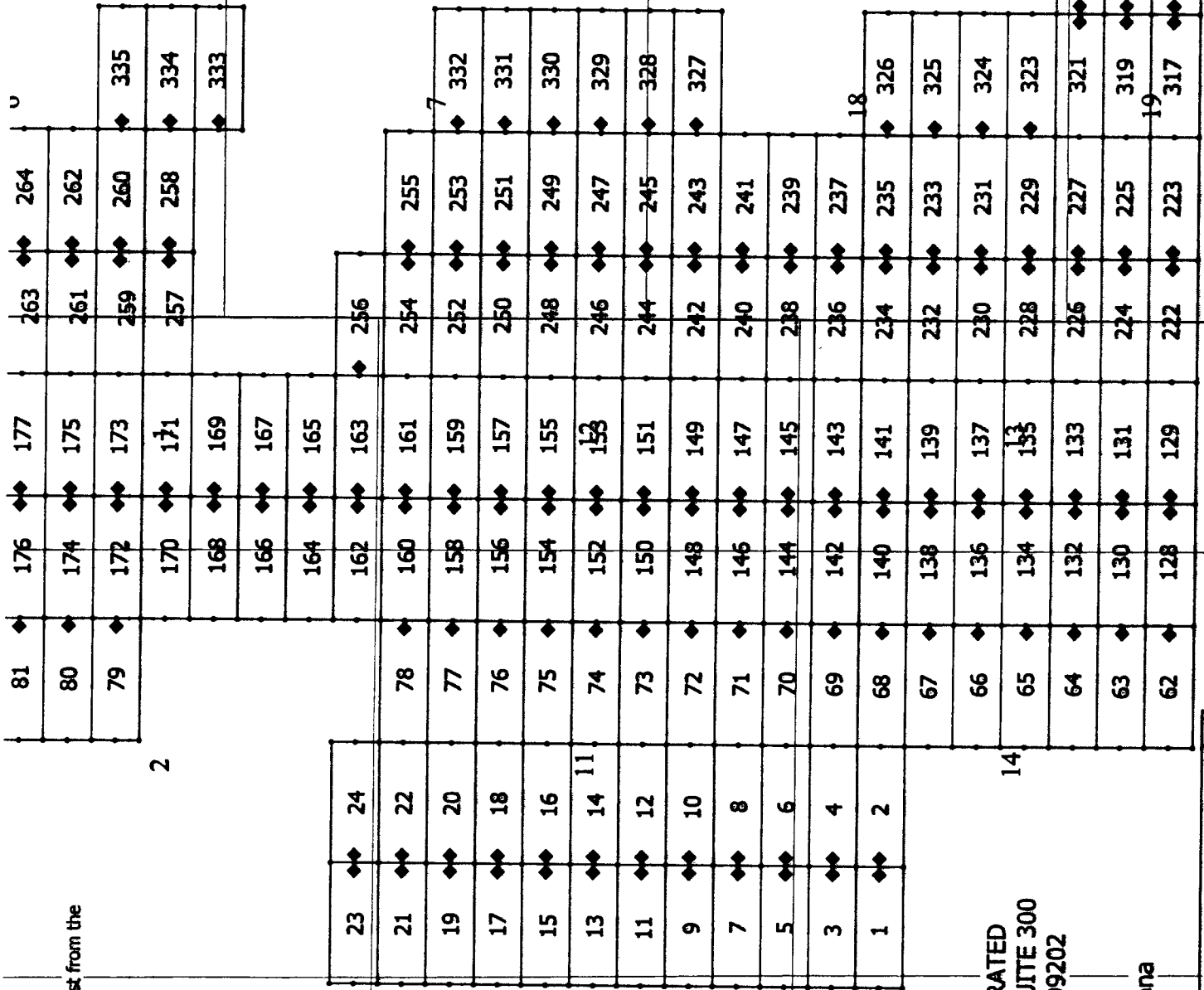
N



RECEIVED
 BLM ARIZONA OFFICE


2016 AUG 29 PM 12:20

PHOENIX, ARIZONA



TECK AMERICAN INCORPORATED
 501 N. RIVERPOINT BLVD., SUITE 300
 SPOKANE, WASHINGTON 99202

BL CLAIMS
 Santa Cruz County, Arizona



0516319HV

When recorded, return to:

Teck American Incorporated
501 North Riverpoint Blvd., Suite 300
Spokane, Washington 99202

LOCATION NOTICE FOR LODE MINING CLAIM

NOTICE IS HEREBY GIVEN that the BL 132 lode mining claim has been located by **Teck American Incorporated** whose current mailing address is:
501 N. Riverpoint Blvd., Suite 300, Spokane, WA 99202

RECEIVED
CLM ADJUST. OFFICE
7/16 AUG 22 PM 12:20
PHOENIX, ARIZONA
BLM
Date
Stamp

The general course of this claim is East to West and it is situated in Santa Cruz County, Arizona. This claim is 1500 feet in length and 600 feet in width constituting 300 feet on each side of the centerline. This claim runs from the location monument on which this location notice is posted approximately 20 feet due East to the East end line and 1480 feet due West to the West end line. This claim is marked by six monuments, one at each corner and one at the center of each end line of the claim.

The location monument on which this notice is posted is situated within Section 13, Township 24S, Range 16E, Gila and Salt River Base and Meridian, Arizona, and this claim encompasses portions of the following Quarter Section(s), Section(s), Township(s) and Range(s):

SE 14, T.24S, R.16E
NW
SW 13, T.24S, R.16E
Gila and Salt River Base and Meridian, Arizona.

The locality of this claim with reference to some natural object or permanent monument and additional information (if any) concerning its locality are as follows: The northeast corner of the claim with reference to a permanent monument is:

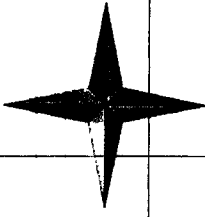
15750 feet South and 7500 feet West from the surveyed northeast corner of Section 6, Township 24 South, Range 17 East.
DATED AND POSTED on the ground this 8/10/2016

AGENT (s) David Morris
David Morris

AMC 439151

Tie Point:
 Claim 335 is 3750' South and 1500' West from the
 NE corner of Section 6
 T24S R17E GASBPM

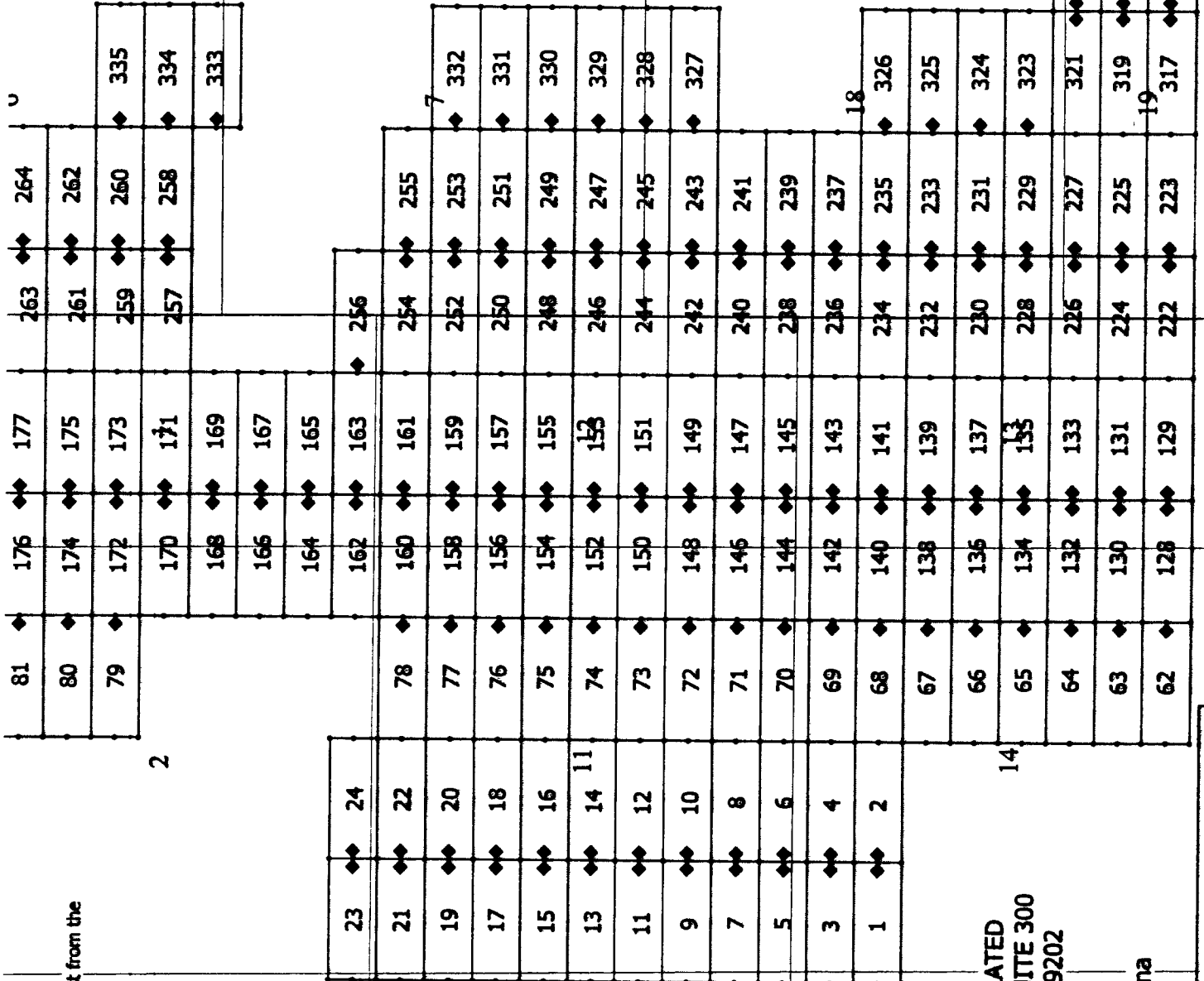
N



RECORDED
 DEPARTMENT OF RECORDS

2016 AUG 29 PM 12: 20

PHOENIX, ARIZONA



TECK AMERICAN INCORPORATED
 501 N. RIVERPOINT BLVD., SUITE 300
 SPOKANE, WASHINGTON 99202

BL CLAIMS
 Santa Cruz County, Arizona



AN 0439151

2

When recorded, return to:

Teck American Incorporated
501 North Riverpoint Blvd., Suite 300
Spokane, Washington 99202

LOCATION NOTICE FOR LODE MINING CLAIM

NOTICE IS HEREBY GIVEN that the BL 133 lode mining claim has been located by **Teck American Incorporated** whose current mailing address is:
501 N. Riverpoint Blvd., Suite 300, Spokane, WA 99202

The general course of this claim is East to West and it is situated in Santa Cruz County, Arizona. This claim is 1500 feet in length and 600 feet in width constituting 300 feet on each side of the centerline. This claim runs from the location monument on which this location notice is posted approximately 20 feet due West to the West end line and 1480 feet due East to the East end line. This claim is marked by six monuments, one at each corner and one at the center of each end line of the claim.

The location monument on which this notice is posted is situated within Section 13, Township 24S, Range 16E, Gila and Salt River Base and Meridian, Arizona, and this claim encompasses portions of the following Quarter Section(s), Section(s), Township(s) and Range(s):

NE
SE 13, T.24S, R.16E

NW

SW 13, T.24S, R.16E

Gila and Salt River Base and Meridian, Arizona.

The locality of this claim with reference to some natural object or permanent monument and additional information (if any) concerning its locality are as follows: The northeast corner of the claim with reference to a permanent monument is:

15750 feet South and 6000 feet West from the surveyed northeast corner of Section 6, Township 24 South, Range 17 East.

DATED AND POSTED on the ground this 8/10/2016


AGENT (s) _____


David Morris


RECEIVED
BLM FIELD OFFICE
2016 AUG 22 PM 12:21
PHOENIX, ARIZONA
BLM
Date
Stamp

AMC439152

The Point:
 Claim 335 is 3750' South and 1500' West from the
 NE corner of Section 6
 T24S R17E G4SRPM

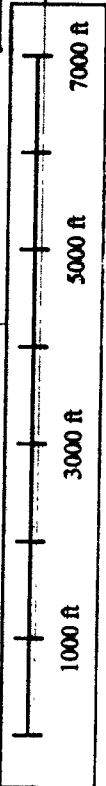


PHOENIX, ARIZONA
 2013 AUG 29 04:12:21



TECK AMERICAN INCORPORATED
 501 N. RIVERPOINT BLVD., SUITE 300
 SPOKANE, WASHINGTON 99202

BL CLAIMS
 Santa Cruz County, Arizona



ANCH 29152

2 3 4 5 6 7 8 9 10 11 12 13 14 15 16 17 18 19 20

When recorded, return to:

Teck American Incorporated
501 North Riverpoint Blvd., Suite 300
Spokane, Washington 99202

LOCATION NOTICE FOR LODE MINING CLAIM

NOTICE IS HEREBY GIVEN that the BL 134 lode mining claim has been located by **Teck American Incorporated** whose current mailing address is:
501 N. Riverpoint Blvd., Suite 300, Spokane, WA 99202

The general course of this claim is East to West and it is situated in Santa Cruz County, Arizona. This claim is 1500 feet in length and 600 feet in width constituting 300 feet on each side of the centerline. This claim runs from the location monument on which this location notice is posted approximately 20 feet due East to the East end line and 1480 feet due West to the West end line. This claim is marked by six monuments, one at each corner and one at the center of each end line of the claim.

The location monument on which this notice is posted is situated within Section 13, Township 24S, Range 16E, Gila and Salt River Base and Meridian, Arizona, and this claim encompasses portions of the following Quarter Section(s), Section(s), Township(s) and Range(s):

- NE 14, T.24S, R.16E
- SE 14, T.24S, R.16E
- NW 13, T.24S, R.16E
- SW 13, T.24S, R.16E

Gila and Salt River Base and Meridian, Arizona.

The locality of this claim with reference to some natural object or permanent monument and additional information (if any) concerning its locality are as follows: The northeast corner of the claim with reference to a permanent monument is:

15150 feet South and 7500 feet West from the surveyed northeast corner of Section 6, Township 24 South, Range 17 East.
DATED AND POSTED on the ground this 8/10/2016

AGENT (s) _____



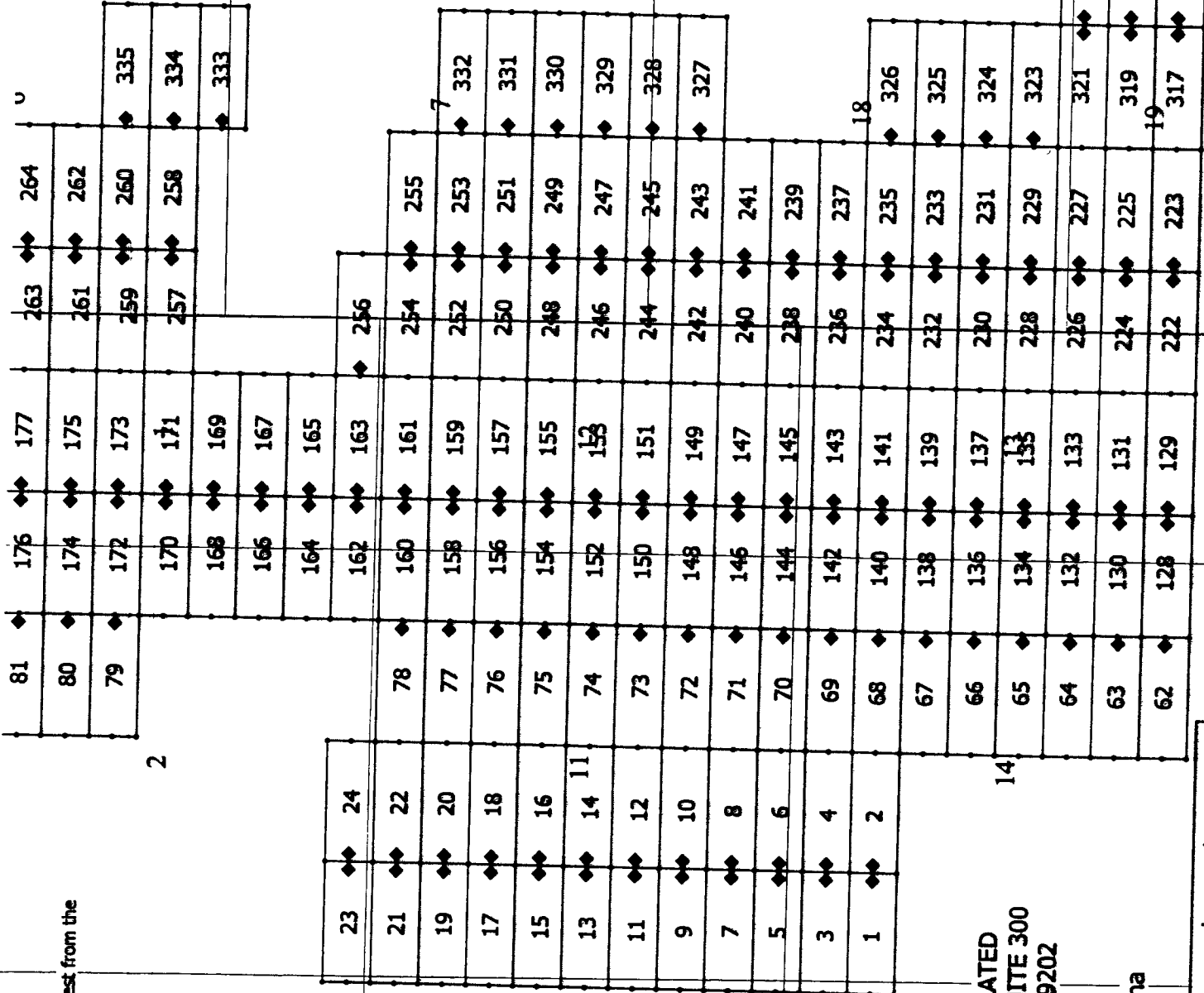
David Morris

RECEIVED BLM Date Stamp 2016 AUG 22 PM 12:21 PHOENIX, ARIZONA
--

AMC439153

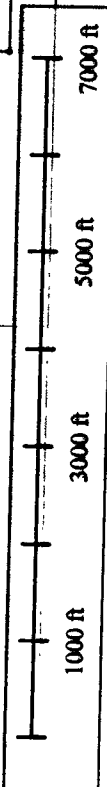
Tie Point:
 Claim 335 is 3750' South and 1500' West from the
 NE corner of Section 6
 T24S R17E GASBURN

3



TECK AMERICAN INCORPORATED
 501 N. RIVERPOINT BLVD., SUITE 300
 SPOKANE, WASHINGTON 99202

BL CLAIMS
 Santa Cruz County, Arizona




AN0439153

PHOENIX, ARIZONA

2014 AUG 29 PM 12:21

RECEIVED
 DLN AZ SURVEY OFFICE



18

14

7

10

2

2

1

8

U

When recorded, return to:

Teck American Incorporated
501 North Riverpoint Blvd., Suite 300
Spokane, Washington 99202

LOCATION NOTICE FOR LODE MINING CLAIM

NOTICE IS HEREBY GIVEN that the BL 135 lode mining claim has been located by **Teck American Incorporated** whose current mailing address is:
501 N. Riverpoint Blvd., Suite 300, Spokane, WA 99202

The general course of this claim is East to West and it is situated in Santa Cruz County, Arizona. This claim is 1500 feet in length and 600 feet in width constituting 300 feet on each side of the centerline. This claim runs from the location monument on which this location notice is posted approximately 20 feet due West to the West end line and 1480 feet due East to the East end line. This claim is marked by six monuments, one at each corner and one at the center of each end line of the claim.

The location monument on which this notice is posted is situated within Section 13, Township 24S, Range 16E, Gila and Salt River Base and Meridian, Arizona, and this claim encompasses portions of the following Quarter Section(s), Section(s), Township(s) and Range(s):
NE 13, T.24S, R.16E
SE 13, T.24S, R.16E
NW 13, T.24S, R.16E
SW 13, T.24S, R.16E
Gila and Salt River Base and Meridian, Arizona.

The locality of this claim with reference to some natural object or permanent monument and additional information (if any) concerning its locality are as follows: The northeast corner of the claim with reference to a permanent monument is:

15150 feet South and 6000 feet West from the surveyed northeast corner of Section 6, Township 24 South, Range 17 East.
DATED AND POSTED on the ground this 8/10/2016


AGENT (s) David Morris
David Morris

BLM
Date
Stamp

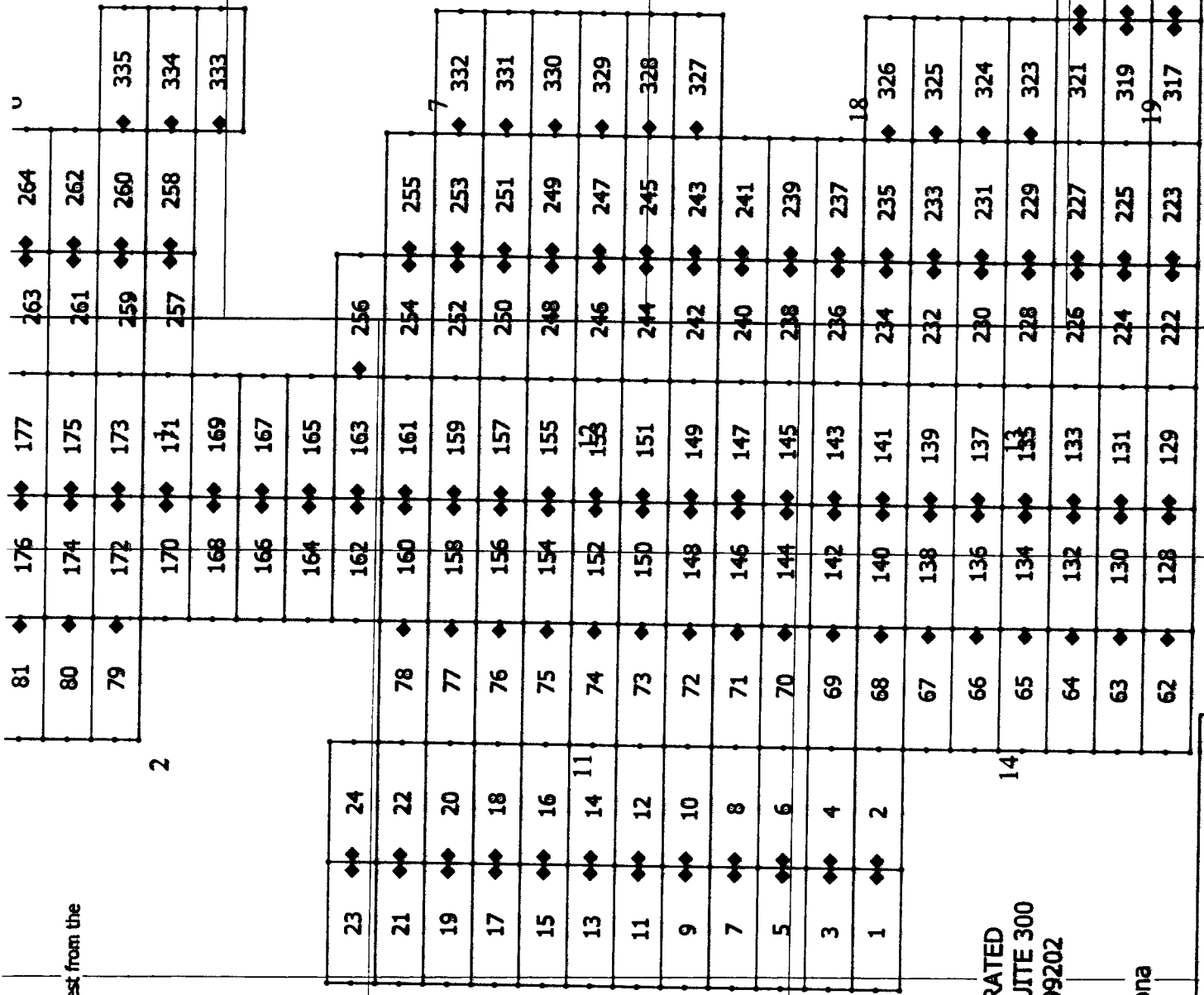
2016 AUG 29 PM 12:21
PHOENIX, ARIZONA

AMC439154

The Point:
 Claim 335 is 3750' South and 1500' West from the
 NE corner of Section 6
 T24S R17E G4SRPM

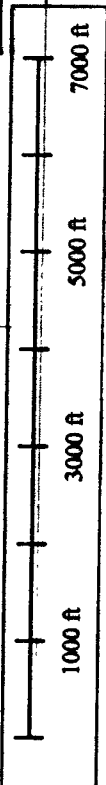


DEPARTMENT OF
 DLM AND SURVEY OFFICE
 2014 MAR 29 PM 12: 21
 PHOENIX, ARIZONA



TECK AMERICAN INCORPORATED
 501 N. RIVERPOINT BLVD., SUITE 300
 SPOKANE, WASHINGTON 99202

BL CLAIMS
 Santa Cruz County, Arizona



AMC439154

When recorded, return to:

Teck American Incorporated
501 North Riverpoint Blvd., Suite 300
Spokane, Washington 99202

LOCATION NOTICE FOR LODE MINING CLAIM

NOTICE IS HEREBY GIVEN that the BL 136 lode mining claim has been located by **Teck American Incorporated** whose current mailing address is:
501 N. Riverpoint Blvd., Suite 300, Spokane, WA 99202

RECEIVED
BLM AZ STATE OFFICE
2016 AUG 22 PM 12: 21
PHOENIX, ARIZONA
BLM
Date
Stamp

The general course of this claim is East to West and it is situated in Santa Cruz County, Arizona. This claim is 1500 feet in length and 600 feet in width constituting 300 feet on each side of the centerline. This claim runs from the location monument on which this location notice is posted approximately 20 feet due East to the East end line and 1480 feet due West to the West end line. This claim is marked by six monuments, one at each corner and one at the center of each end line of the claim.

The location monument on which this notice is posted is situated within Section 13, Township 24S, Range 16E, Gila and Salt River Base and Meridian, Arizona, and this claim encompasses portions of the following Quarter Section(s), Section(s), Township(s) and Range(s):
NE 14, T.24S, R.16E
SE
NW 13, T.24S, R.16E
SW

Gila and Salt River Base and Meridian, Arizona.

The locality of this claim with reference to some natural object or permanent monument and additional information (if any) concerning its locality are as follows: The northeast corner of the claim with reference to a permanent monument is:

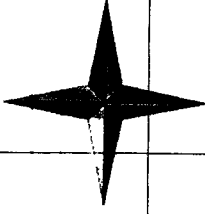
14550 feet South and 7500 feet West from the surveyed northeast corner of Section 6, Township 24 South, Range 17 East.
DATED AND POSTED on the ground this 8/10/2016

AGENT (s) David Morris
David Morris

AMC439155

Tie Point:
 Claim 335 is 3750' South and 1500' West from the
 NE corner of Section 6
 T24S R17E GBLSPRM

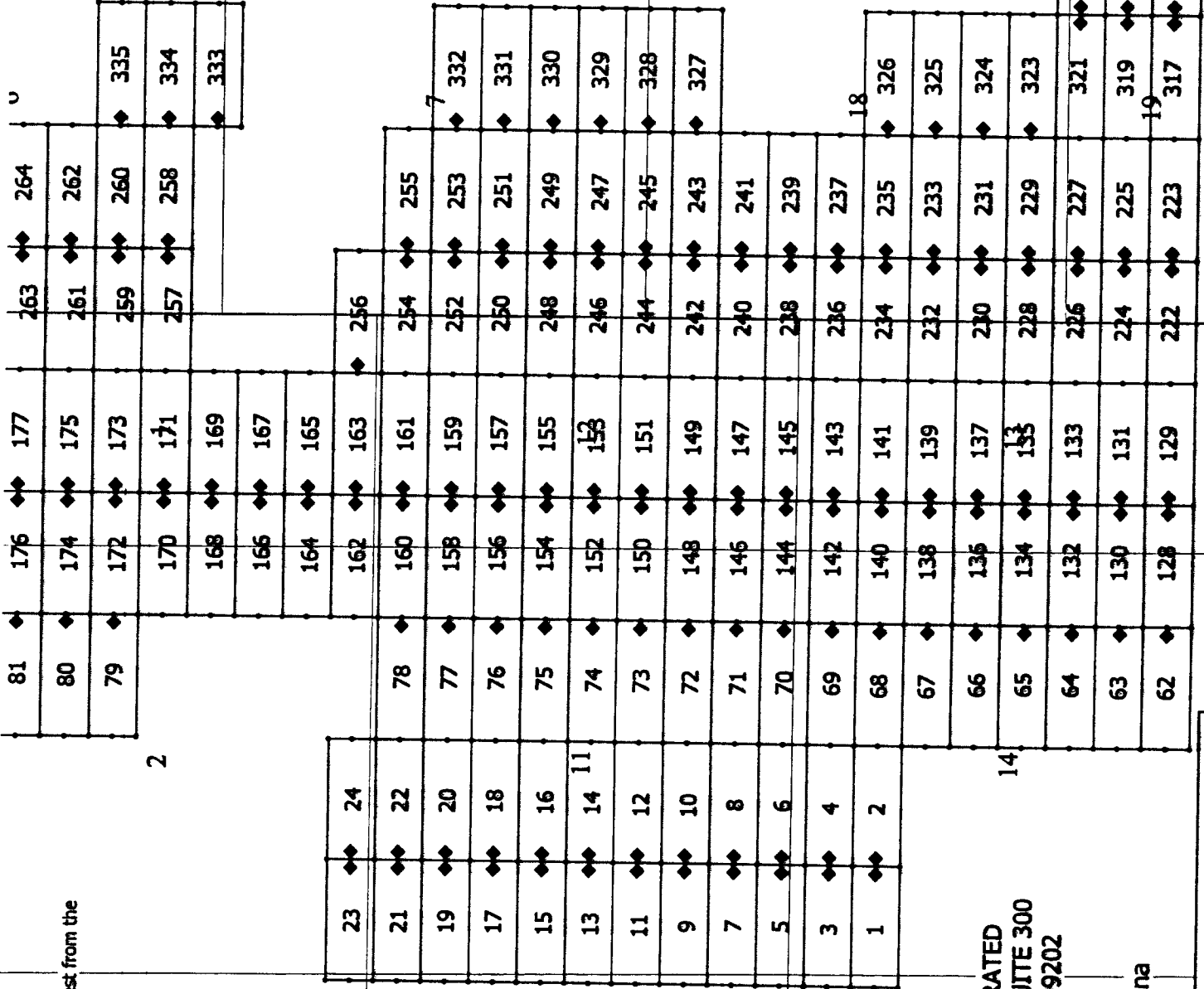
N



RECEIVED
 CLAIMS OFFICE

2016 AUG 29 PM 12: 21

PHOENIX, ARIZONA



TECK AMERICAN INCORPORATED
 501 N. RIVERPOINT BLVD., SUITE 300
 SPOKANE, WASHINGTON 99202

BL CLAIMS
 Santa Cruz County, Arizona



ARCL 39155

When recorded, return to:

Teck American Incorporated
501 North Riverpoint Blvd., Suite 300
Spokane, Washington 99202

BLM
2016 AUG 22 PM 12:21
PHOENIX, ARIZONA

LOCATION NOTICE FOR LODE MINING CLAIM

NOTICE IS HEREBY GIVEN that the BL 137 lode mining claim has been located by **Teck American Incorporated** whose current mailing address is:
501 N. Riverpoint Blvd., Suite 300, Spokane, WA 99202

BLM
Date
Stamp

The general course of this claim is East to West and it is situated in Santa Cruz County, Arizona. This claim is 1500 feet in length and 600 feet in width constituting 300 feet on each side of the centerline. This claim runs from the location monument on which this location notice is posted approximately 20 feet due West to the West end line and 1480 feet due East to the East end line. This claim is marked by six monuments, one at each corner and one at the center of each end line of the claim.

The location monument on which this notice is posted is situated within Section 13, Township 24S, Range 16E, Gila and Salt River Base and Meridian, Arizona, and this claim encompasses portions of the following Quarter Section(s), Section(s), Township(s) and Range(s):
NE 13, T.24S, R.16E

SE
NW 13, T.24S, R.16E
SW


Gila and Salt River Base and Meridian, Arizona.

The locality of this claim with reference to some natural object or permanent monument and additional information (if any) concerning its locality are as follows: The northeast corner of the claim with reference to a permanent monument is:

14550 feet South and 6000 feet West from the surveyed northeast corner of Section 6, Township 24 South, Range 17 East.


DATED AND POSTED on the ground this 8/10/2016

AGENT (s)


David Morris

AMC439156

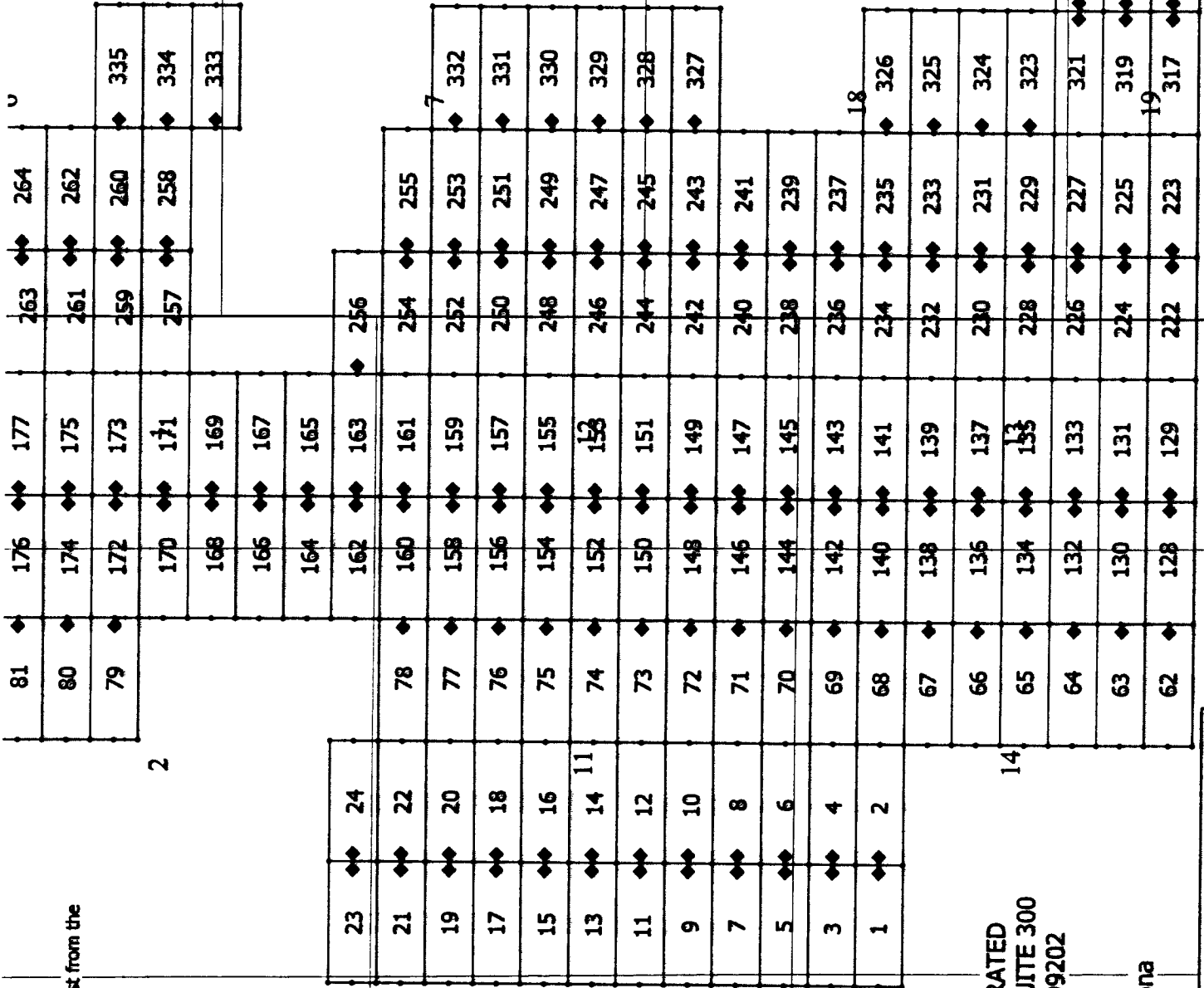
The Point:
 Claim 335 is 3750' South and 1500' West from the
 NE corner of Section 6
 T24S R17E G438PM



RECEIVED
 CLAIMS OFFICE

2016 AUG 22 PM 12: 22

PHOENIX, ARIZONA



TECK AMERICAN INCORPORATED
 501 N. RIVERPOINT BLVD., SUITE 300
 SPOKANE, WASHINGTON 99202

BL CLAIMS
 Santa Cruz County, Arizona



ANCH39156

When recorded, return to:

Teck American Incorporated
501 North Riverpoint Blvd., Suite 300
Spokane, Washington 99202

LOCATION NOTICE FOR LODE MINING CLAIM

NOTICE IS HEREBY GIVEN that the BL 138 lode mining claim has been located by **Teck American Incorporated** whose current mailing address is:
501 N. Riverpoint Blvd., Suite 300, Spokane, WA 99202

The general course of this claim is East to West and it is situated in Santa Cruz County, Arizona. This claim is 1500 feet in length and 600 feet in width constituting 300 feet on each side of the centerline. This claim runs from the location monument on which this location notice is posted approximately 20 feet due East to the East end line and 1480 feet due West to the West end line. This claim is marked by six monuments, one at each corner and one at the center of each end line of the claim.

The location monument on which this notice is posted is situated within Section 13, Township 24S, Range 16E, Gila and Salt River Base and Meridian, Arizona, and this claim encompasses portions of the following Quarter Section(s), Section(s), Township(s) and Range(s):
NE 14, T.24S, R.16E

SE
NW 13, T.24S, R.16E
SW

Gila and Salt River Base and Meridian, Arizona.

The locality of this claim with reference to some natural object or permanent monument and additional information (if any) concerning its locality are as follows: The northeast corner of the claim with reference to a permanent monument is:

13950 feet South and 7500 feet West from the surveyed northeast corner of Section 6, Township 24 South, Range 17 East.
DATED AND POSTED on the ground this 8/10/2016

AGENT (s) _____



David Morris

RECEIVED
BLM FIELD OFFICE
2016 AUG 22 PM 12:22
PHOENIX, ARIZONA
BLM
Date
Stamp

AMC439157

The Point:
 Claim 335 is 3750' South and 1500' West from the
 NE corner of Section 6
 T24S R17E GASBPM

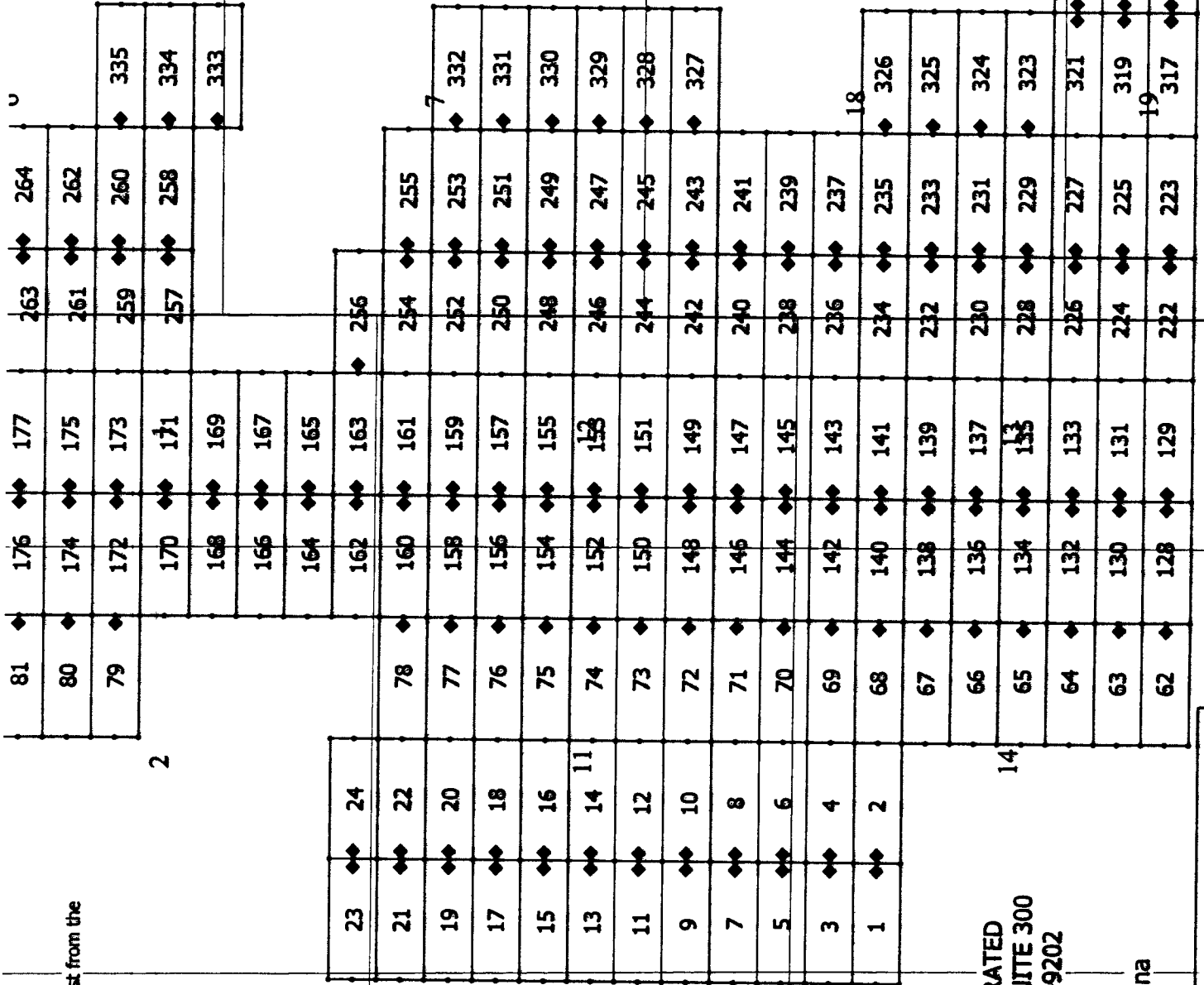
N



RECEIVED
 CLAIMS OFFICE

2016 AUG 29 PM 12:22

PHOENIX, ARIZONA



TECK AMERICAN INCORPORATED
 501 N. RIVERPOINT BLVD., SUITE 300
 SPOKANE, WASHINGTON 99202

BL CLAIMS
 Santa Cruz County, Arizona



ANCL139157

1

2

10

3

2

14

18

7

u

When recorded, return to:

Teck American Incorporated
501 North Riverpoint Blvd., Suite 300
Spokane, Washington 99202

LOCATION NOTICE FOR LODE MINING CLAIM

NOTICE IS HEREBY GIVEN that the BL 139 lode mining claim has been located by **Teck American Incorporated** whose current mailing address is:
501 N. Riverpoint Blvd., Suite 300, Spokane, WA 99202

The general course of this claim is East to West and it is situated in Santa Cruz County, Arizona. This claim is 1500 feet in length and 600 feet in width constituting 300 feet on each side of the centerline. This claim runs from the location monument on which this location notice is posted approximately 20 feet due West to the West end line and 1480 feet due East to the East end line. This claim is marked by six monuments, one at each corner and one at the center of each end line of the claim.

The location monument on which this notice is posted is situated within Section 13, Township 24S, Range 16E, Gila and Salt River Base and Meridian, Arizona, and this claim encompasses portions of the following Quarter Section(s), Section(s), Township(s) and Range(s):
NE 13, T.24S, R.16E
SE

NW 13, T.24S, R.16E
SW

Gila and Salt River Base and Meridian, Arizona.

The locality of this claim with reference to some natural object or permanent monument and additional information (if any) concerning its locality are as follows: The northeast corner of the claim with reference to a permanent monument is:

13950 feet South and 6000 feet West from the surveyed northeast corner of Section 6, Township 24 South, Range 17 East.

DATED AND POSTED on the ground this 8/10/2016

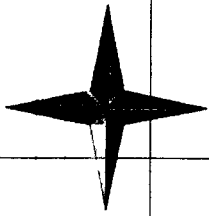
AGENT (s) David Morris
David Morris

RECEIVED
BLM ARIZONA OFFICE
2016 AUG 22 PM 12:22
PHOENIX, ARIZONA
BLM
Date
Stamp

AMC439158

The Point:
 Claim 335 is 3750' South and 1500' West from the
 NE corner of Section 6
 T24S R17E G4S20M

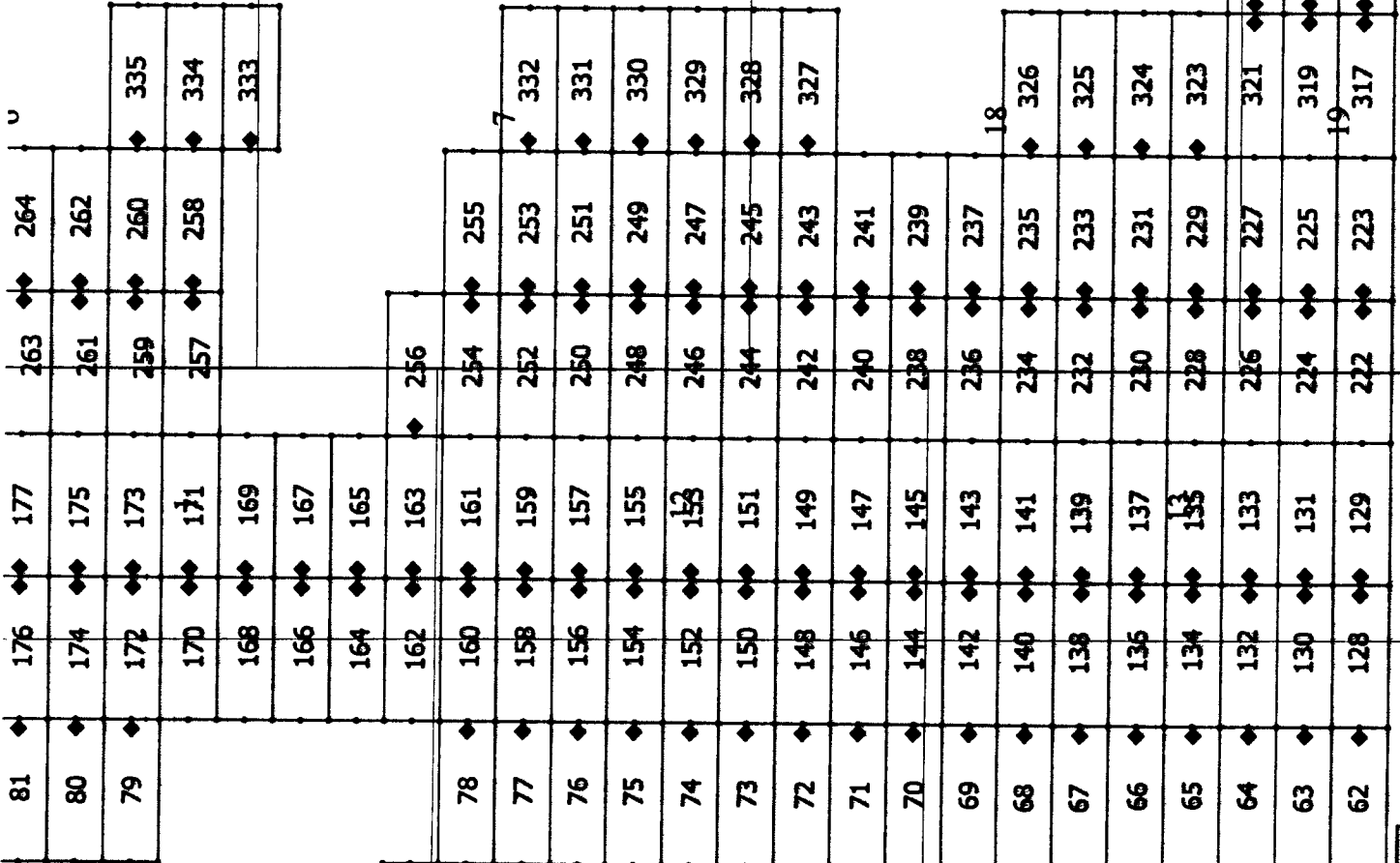
N



RECEIVED
 BLM AND BUREAU OF LAND MANAGEMENT

2016 AUG 29 PM 12:22

PHOENIX, ARIZONA



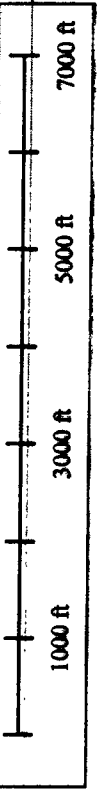
2

3

10

TECK AMERICAN INCORPORATED
 501 N. RIVERPOINT BLVD., SUITE 300
 SPOKANE, WASHINGTON 99202

BL CLAIMS
 Santa Cruz County, Arizona



ANCH 39158

18

14

19

2

1

8

u

When recorded, return to:

Teck American Incorporated
501 North Riverpoint Blvd., Suite 300
Spokane, Washington 99202

LOCATION NOTICE FOR LODE MINING CLAIM

NOTICE IS HEREBY GIVEN that the BL 140 lode mining claim has been located by **Teck American Incorporated** whose current mailing address is:
501 N. Riverpoint Blvd., Suite 300, Spokane, WA 99202

The general course of this claim is East to West and it is situated in Santa Cruz County, Arizona. This claim is 1500 feet in length and 600 feet in width constituting 300 feet on each side of the centerline. This claim runs from the location monument on which this location notice is posted approximately 20 feet due East to the East end line and 1480 feet due West to the West end line. This claim is marked by six monuments, one at each corner and one at the center of each end line of the claim.

The location monument on which this notice is posted is situated within Section 13, Township 24S, Range 16E, Gila and Salt River Base and Meridian, Arizona, and this claim encompasses portions of the following Quarter Section(s), Section(s), Township(s) and Range(s):
NE 14, T.24S, R.16E
SE
NW 13, T.24S, R.16E
SW

Gila and Salt River Base and Meridian, Arizona.

The locality of this claim with reference to some natural object or permanent monument and additional information (if any) concerning its locality are as follows: The northeast corner of the claim with reference to a permanent monument is:

13350 feet South and 7500 feet West from the surveyed northeast corner of Section 6, Township 24 South, Range 17 East.
DATED AND POSTED on the ground this 8/10/2016

AGENT (s) David Morris
David Morris

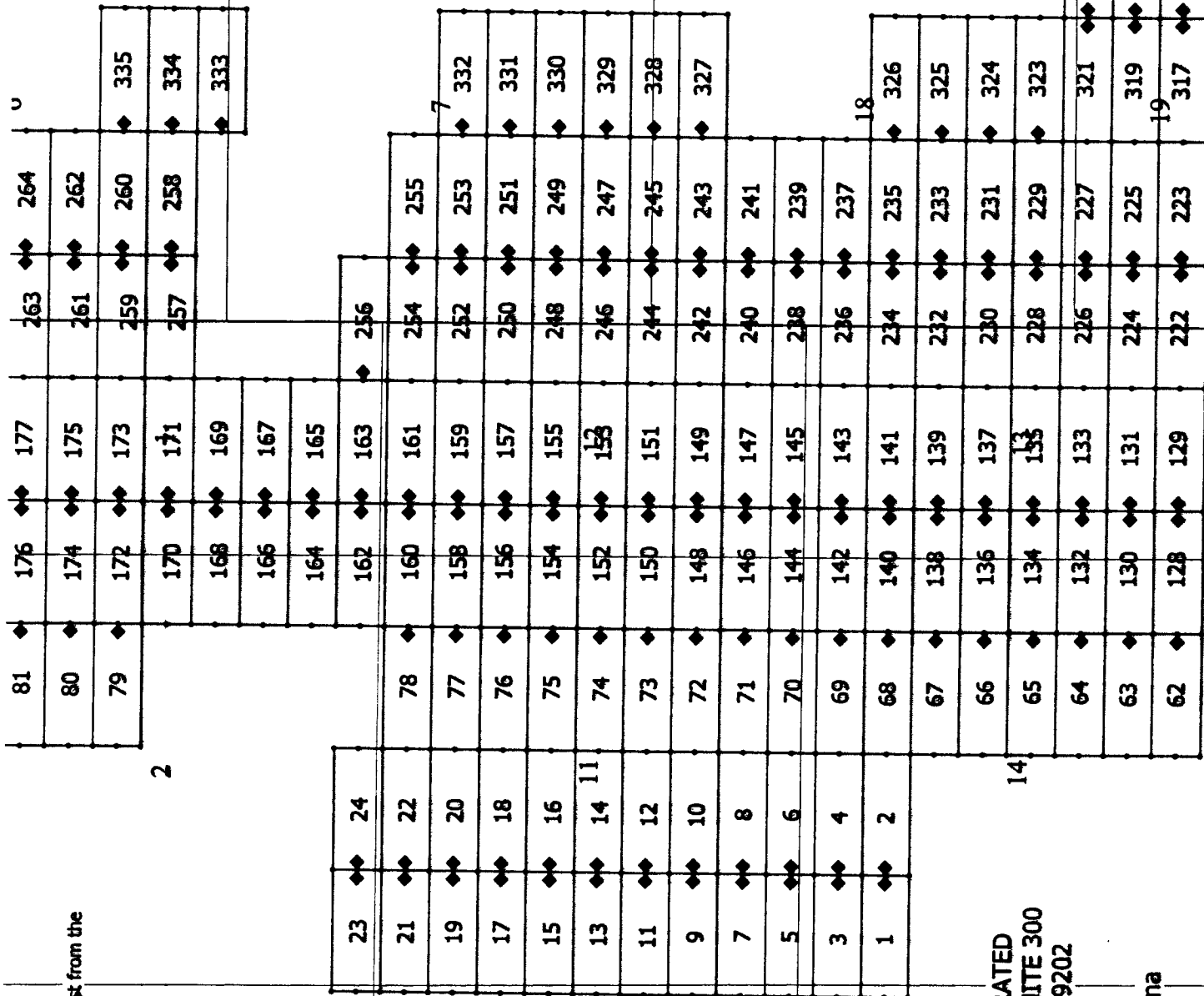
RECEIVED
BLM ASSESSMENT OFFICE
PHOENIX, ARIZONA
2016 AUG 22 PM 12:22

AMC439159

The Point:
 Claim 335 is 3750' South and 1500' West from the
 NE corner of Section 6
 T24S R17E GALSPPM

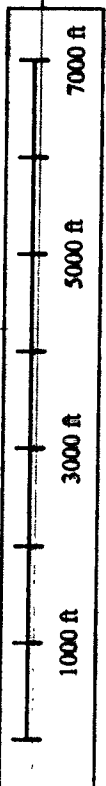


RECEIVED
 BLM AZ STATE OFFICE
 2016 APR 29 PM 12:22
 PHOENIX, ARIZONA



TECK AMERICAN INCORPORATED
 501 N. RIVERPOINT BLVD., SUITE 300
 SPOKANE, WASHINGTON 99202

BL CLAIMS
 Santa Cruz County, Arizona



AMC439159

U

1

2

2

3

10

14

7

18

19

When recorded, return to:

Teck American Incorporated
501 North Riverpoint Blvd., Suite 300
Spokane, Washington 99202

RECEIVED
BLM PHOENIX OFFICE
2816 AUG 29 PM 12: 22
PHOENIX, ARIZONA

LOCATION NOTICE FOR LODE MINING CLAIM

NOTICE IS HEREBY GIVEN that the BL 141 lode mining claim has been located by **Teck American Incorporated** whose current mailing address is:
501 N. Riverpoint Blvd., Suite 300, Spokane, WA 99202

BLM
Date
Stamp

The general course of this claim is East to West and it is situated in Santa Cruz County, Arizona. This claim is 1500 feet in length and 600 feet in width constituting 300 feet on each side of the centerline. This claim runs from the location monument on which this location notice is posted approximately 20 feet due West to the West end line and 1480 feet due East to the East end line. This claim is marked by six monuments, one at each corner and one at the center of each end line of the claim.

The location monument on which this notice is posted is situated within Section 13, Township 24S, Range 16E, Gila and Salt River Base and Meridian, Arizona, and this claim encompasses portions of the following Quarter Section(s), Section(s), Township(s) and Range(s):
NE 13, T.24S, R.16E

SE
NW 13, T.24S, R.16E
SW

Gila and Salt River Base and Meridian, Arizona.

The locality of this claim with reference to some natural object or permanent monument and additional information (if any) concerning its locality are as follows: The northeast corner of the claim with reference to a permanent monument is:

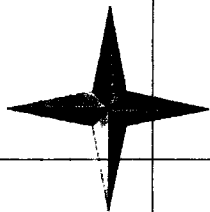
13350 feet South and 6000 feet West from the surveyed northeast corner of Section 6, Township 24 South, Range 17 East.
DATED AND POSTED on the ground this 8/10/2016

AGENT (s) David Morris
David Morris

AHC439160

Tie Point:
 Claim 335 is 3750' South and 1500' West from the
 NE corner of Section 6
 T24S R17E GASRPM

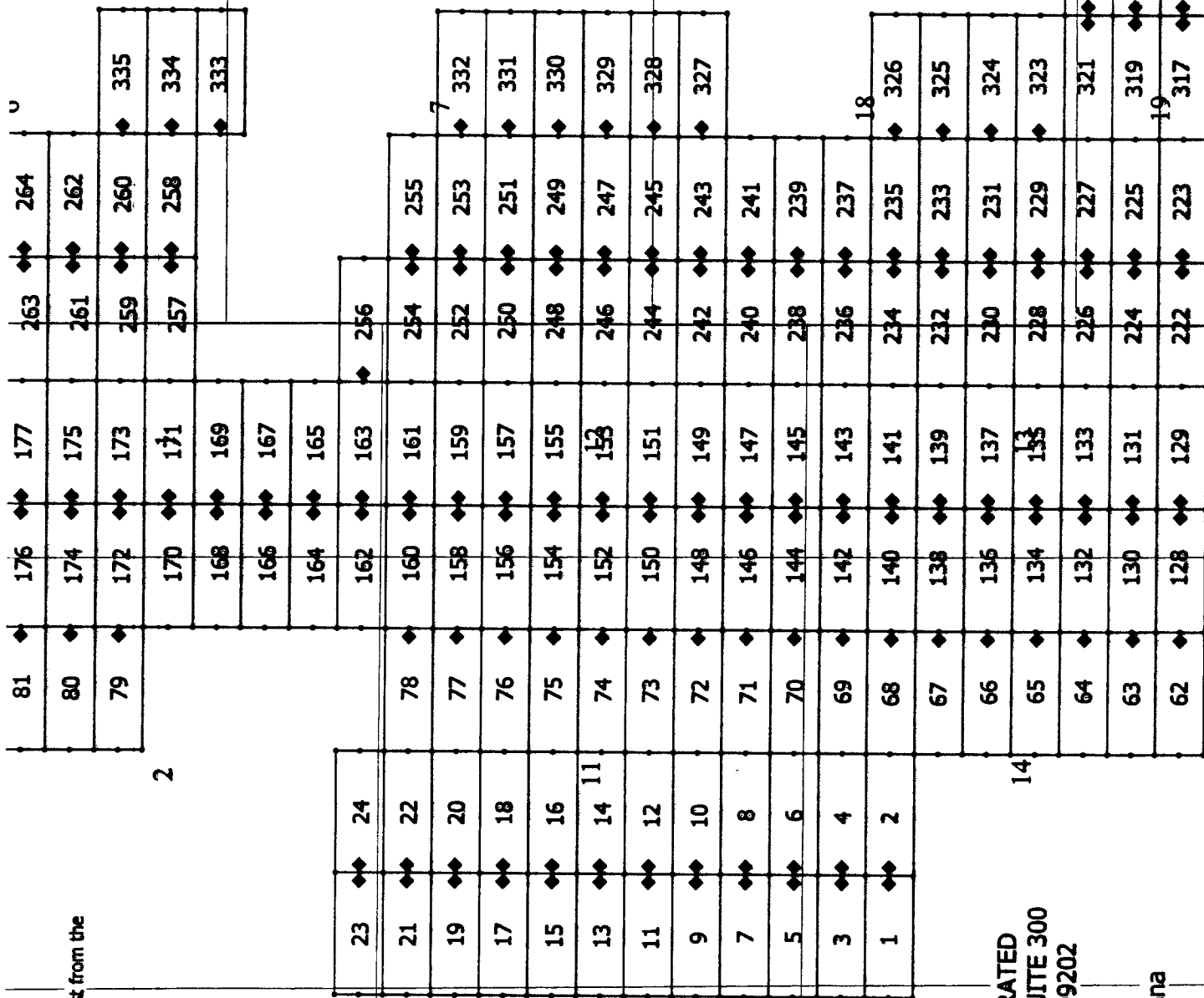
N



RECEIVED
 DLM A2 SURVEY OFFICE

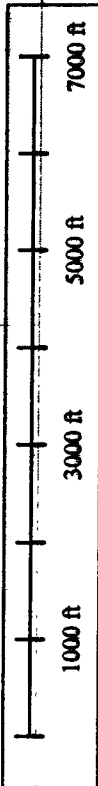
22% APR 22 PM 12:22

PHOENIX, ARIZONA



TECK AMERICAN INCORPORATED
 501 N. RIVERPOINT BLVD., SUITE 300
 SPOKANE, WASHINGTON 99202

BL CLAIMS
 Santa Cruz County, Arizona



AHC439160

When recorded, return to:

Teck American Incorporated
501 North Riverpoint Blvd., Suite 300
Spokane, Washington 99202

LOCATION NOTICE FOR LODE MINING CLAIM

NOTICE IS HEREBY GIVEN that the BL 142 lode mining claim has been located by **Teck American Incorporated** whose current mailing address is:
501 N. Riverpoint Blvd., Suite 300, Spokane, WA 99202

RECEIVED
29 AUG 22 PM 12:22
PHOENIX, ARIZONA
BLM
Date
Stamp

The general course of this claim is East to West and it is situated in Santa Cruz County, Arizona. This claim is 1500 feet in length and 600 feet in width constituting 300 feet on each side of the centerline. This claim runs from the location monument on which this location notice is posted approximately 20 feet due East to the East end line and 1480 feet due West to the West end line. This claim is marked by six monuments, one at each corner and one at the center of each end line of the claim.

The location monument on which this notice is posted is situated within Section 13, Township 24S, Range 16E, Gila and Salt River Base and Meridian, Arizona, and this claim encompasses portions of the following Quarter Section(s), Section(s), Township(s) and Range(s):
NE 14, T.24S, R.16E
SE
NW 13, T.24S, R.16E
SW
Gila and Salt River Base and Meridian, Arizona.

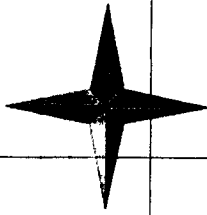
The locality of this claim with reference to some natural object or permanent monument and additional information (if any) concerning its locality are as follows: The northeast corner of the claim with reference to a permanent monument is:
12750 feet South and 7500 feet West from the surveyed northeast corner of Section 6, Township 24 South, Range 17 East.
DATED AND POSTED on the ground this 8/10/2016

AGENT (s) David Morris
David Morris

AMC439161

Tie Point:
 Claim 335 is 3750' South and 1500' West from the
 NE corner of Section 6
 T24S R17E GASBPM

N



RECEIVED
 2016 AUG 22 PM 12:23
 PHOENIX, ARIZONA

81	◆	176	◆	177	◆	263	◆	264
80	◆	174	◆	175	◆	261	◆	262
79	◆	172	◆	173	◆	259	◆	260
		170	◆	171	◆	257	◆	258
		168	◆	169	◆			335
		166	◆	167	◆			334
		164	◆	165	◆			333
		162	◆	163	◆	256	◆	
78	◆	160	◆	161	◆	254	◆	255
77	◆	158	◆	159	◆	252	◆	253
76	◆	156	◆	157	◆	250	◆	251
75	◆	154	◆	155	◆	248	◆	249
74	◆	152	◆	153	◆	246	◆	247
73	◆	150	◆	151	◆	244	◆	245
72	◆	148	◆	149	◆	242	◆	243
71	◆	146	◆	147	◆	240	◆	241
70	◆	144	◆	145	◆	238	◆	239
69	◆	142	◆	143	◆	236	◆	237
68	◆	140	◆	141	◆	234	◆	235
67	◆	138	◆	139	◆	232	◆	233
66	◆	136	◆	137	◆	230	◆	231
65	◆	134	◆	135	◆	228	◆	229
64	◆	132	◆	133	◆	226	◆	227
63	◆	130	◆	131	◆	224	◆	225
62	◆	128	◆	129	◆	222	◆	223

TECK AMERICAN INCORPORATED
 501 N. RIVERPOINT BLVD., SUITE 300
 SPOKANE, WASHINGTON 99202

BL CLAIMS
 Santa Cruz County, Arizona



AMC1439161

2

10

14

18

7

19

3

u

1

2

8

When recorded, return to:

Teck American Incorporated
501 North Riverpoint Blvd., Suite 300
Spokane, Washington 99202

LOCATION NOTICE FOR LODE MINING CLAIM

NOTICE IS HEREBY GIVEN that the BL 143 lode mining claim has been located by **Teck American Incorporated** whose current mailing address is:
501 N. Riverpoint Blvd., Suite 300, Spokane, WA 99202

The general course of this claim is East to West and it is situated in Santa Cruz County, Arizona. This claim is 1500 feet in length and 600 feet in width constituting 300 feet on each side of the centerline. This claim runs from the location monument on which this location notice is posted approximately 20 feet due West to the West end line and 1480 feet due East to the East end line. This claim is marked by six monuments, one at each corner and one at the center of each end line of the claim.

The location monument on which this notice is posted is situated within Section 13, Township 24S, Range 16E, Gila and Salt River Base and Meridian, Arizona, and this claim encompasses portions of the following Quarter Section(s), Section(s), Township(s) and Range(s):
NE 13, T.24S, R.16E

SE
NW 13, T.24S, R.16E
SW

Gila and Salt River Base and Meridian, Arizona.

The locality of this claim with reference to some natural object or permanent monument and additional information (if any) concerning its locality are as follows: The northeast corner of the claim with reference to a permanent monument is:

12750 feet South and 6000 feet West from the surveyed northeast corner of Section 6, Township 24 South, Range 17 East.

DATED AND POSTED on the ground this 8/10/2016

AGENT (s) David Morris

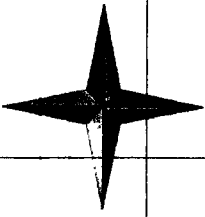
David Morris

RECEIVED
2016 AUG 22 PM 12:23
PHOENIX, ARIZONA
BLM
Date
Stamp

AMC439162

Tie Point:
 Claim 335 is 3750' South and 1500' West from the
 NE corner of Section 6
 T24S R.17E G4SRPM

N




RECORDED
 2016 AUG 22 PM 12: 23
 PHOENIX, ARIZONA

81	◆	176	◆	177	◆	263	◆	264	◆	335
80	◆	174	◆	175	◆	261	◆	262	◆	334
79	◆	172	◆	173	◆	259	◆	260	◆	333
		170	◆	171	◆	257	◆	258	◆	
		168	◆	169	◆					
		166	◆	167	◆					
		164	◆	165	◆					
		162	◆	163	◆	256	◆			
23	◆	160	◆	161	◆	254	◆	255	◆	
21	◆	158	◆	159	◆	252	◆	253	◆	332
19	◆	156	◆	157	◆	250	◆	251	◆	331
17	◆	154	◆	155	◆	248	◆	249	◆	330
15	◆	152	◆	153	◆	246	◆	247	◆	329
13	◆	150	◆	151	◆	244	◆	245	◆	328
11	◆	148	◆	149	◆	242	◆	243	◆	327
9	◆	146	◆	147	◆	240	◆	241	◆	
7	◆	144	◆	145	◆	238	◆	239	◆	
5	◆	142	◆	143	◆	236	◆	237	◆	
3	◆	140	◆	141	◆	234	◆	235	◆	326
1	◆	138	◆	139	◆	232	◆	233	◆	325
		136	◆	137	◆	230	◆	231	◆	324
		134	◆	135	◆	228	◆	229	◆	323
		132	◆	133	◆	226	◆	227	◆	322
		130	◆	131	◆	224	◆	225	◆	320
		128	◆	129	◆	222	◆	223	◆	318

TECK AMERICAN INCORPORATED
 501 N. RIVERPOINT BLVD., SUITE 300
 SPOKANE, WASHINGTON 99202

BL CLAIMS
 Santa Cruz County, Arizona



ANCH 39162

2

10

14

18

7

19

u

1

2

8

When recorded, return to:

Teck American Incorporated
501 North Riverpoint Blvd., Suite 300
Spokane, Washington 99202

LOCATION NOTICE FOR LODE MINING CLAIM

NOTICE IS HEREBY GIVEN that the BL 144 lode mining claim has been located by **Teck American Incorporated** whose current mailing address is:
501 N. Riverpoint Blvd., Suite 300, Spokane, WA 99202

The general course of this claim is East to West and it is situated in Santa Cruz County, Arizona. This claim is 1500 feet in length and 600 feet in width constituting 300 feet on each side of the centerline. This claim runs from the location monument on which this location notice is posted approximately 20 feet due East to the East end line and 1480 feet due West to the West end line. This claim is marked by six monuments, one at each corner and one at the center of each end line of the claim.

The location monument on which this notice is posted is situated within Section 12, Township 24S, Range 16E, Gila and Salt River Base and Meridian, Arizona, and this claim encompasses portions of the following Quarter Section(s), Section(s), Township(s) and Range(s):
NE 14, T.24S, R.16E
SE 11, T.24S, R.16E
NW 13, T.24S, R.16E
SW 12, T.24S, R.16E
Gila and Salt River Base and Meridian, Arizona.

The locality of this claim with reference to some natural object or permanent monument and additional information (if any) concerning its locality are as follows: The northeast corner of the claim with reference to a permanent monument is:

12150 feet South and 7500 feet West from the surveyed northeast corner of Section 6, Township 24 South, Range 17 East.
DATED AND POSTED on the ground this 8/10/2016


AGENT (s) David Morris
David Morris

RECEIVED
BLM ARIZONA OFFICE
2016 AUG 22 PM 12:23
PHOENIX, ARIZONA


BLM
Date
Stamp

AMC439163

Tie Point:
 Claim 335 is 3750' South and 1500' West from the
 NE corner of Section 6
 T24S R.17E G4S30M

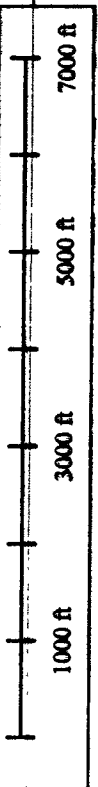


PHOENIX, ARIZONA
 2016 AUG 29 PM 12:23
 BLM ARIZONA OFFICE



TECK AMERICAN INCORPORATED
 501 N. RIVERPOINT BLVD., SUITE 300
 SPOKANE, WASHINGTON 99202

BL CLAIMS
 Santa Cruz County, Arizona



ANCH 39163

When recorded, return to:

Teck American Incorporated
501 North Riverpoint Blvd., Suite 300
Spokane, Washington 99202

LOCATION NOTICE FOR LODE MINING CLAIM

NOTICE IS HEREBY GIVEN that the BL 145 lode mining claim has been located by **Teck American Incorporated** whose current mailing address is:
501 N. Riverpoint Blvd., Suite 300, Spokane, WA 99202

RECEIVED
2016 AUG 29 PM 12:23
PHOENIX, ARIZONA
BLM
Date
Stamp

The general course of this claim is East to West and it is situated in Santa Cruz County, Arizona. This claim is 1500 feet in length and 600 feet in width constituting 300 feet on each side of the centerline. This claim runs from the location monument on which this location notice is posted approximately 20 feet due West to the West end line and 1480 feet due East to the East end line. This claim is marked by six monuments, one at each corner and one at the center of each end line of the claim.

The location monument on which this notice is posted is situated within Section 12, Township 24S, Range 16E, Gila and Salt River Base and Meridian, Arizona, and this claim encompasses portions of the following Quarter Section(s), Section(s), Township(s) and Range(s):
NE 13, T.24S, R.16E
SE 12, T.24S, R.16E
NW 13, T.24S, R.16E
SW 12, T.24S, R.16E
Gila and Salt River Base and Meridian, Arizona.

The locality of this claim with reference to some natural object or permanent monument and additional information (if any) concerning its locality are as follows: The northeast corner of the claim with reference to a permanent monument is:

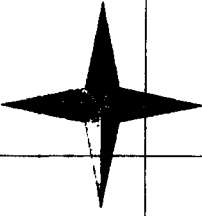
12150 feet South and 6000 feet West from the surveyed northeast corner of Section 6, Township 24 South, Range 17 East.
DATED AND POSTED on the ground this 8/10/2016

AGENT (s) David Morris
David Morris

AMC439164

The Point:
 Claim 335 is 3750' South and 1500' West from the
 NE corner of Section 6
 T24S R17E G4SRPM

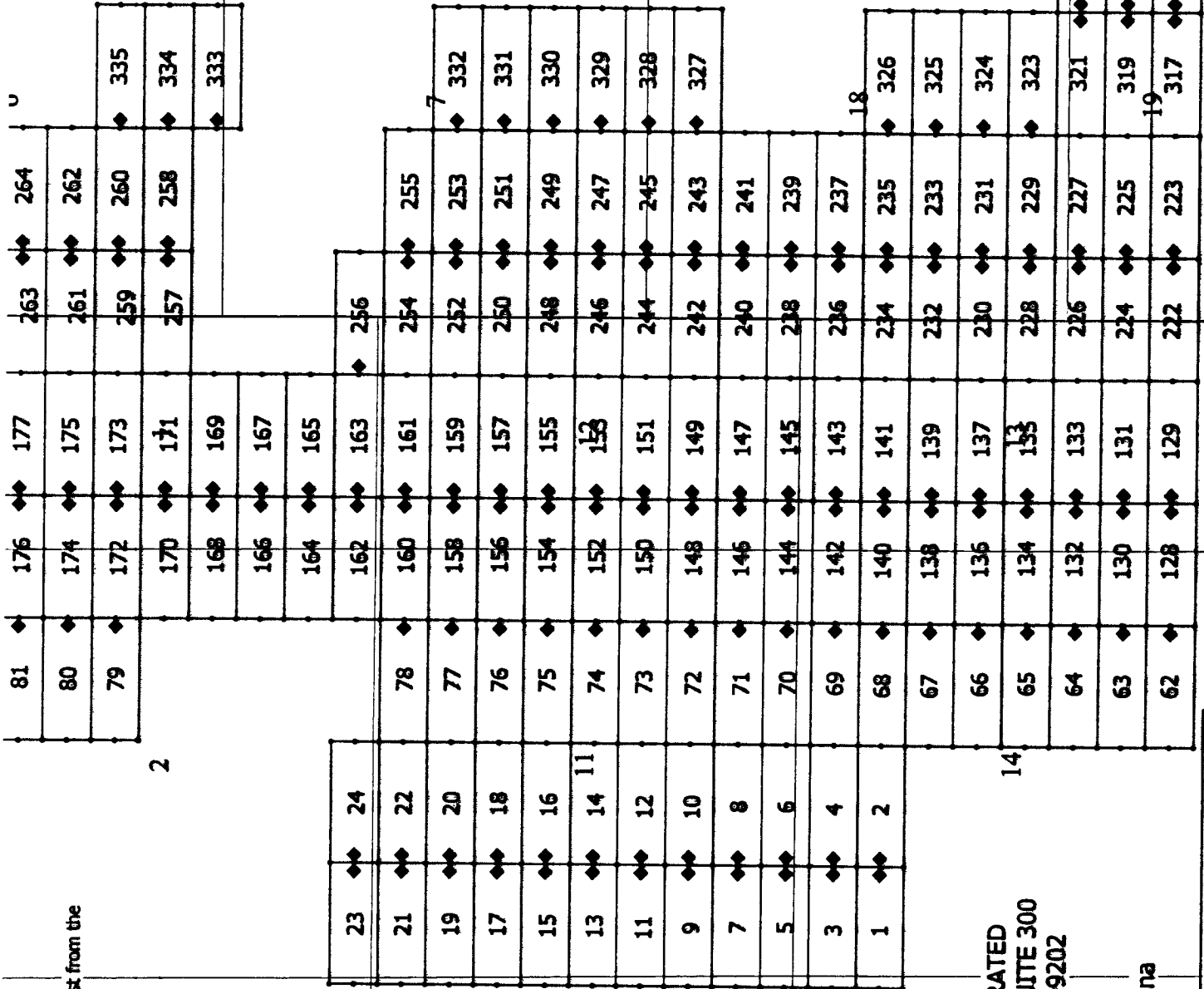
N



RECEIVED
 DLM AZ SURVEY OFFICE

2016 AUG 29 PM 12:23

PHOENIX, ARIZONA



TECK AMERICAN INCORPORATED
 501 N. RIVERPOINT BLVD., SUITE 300
 SPOKANE, WASHINGTON 99202

BL CLAIMS
 Santa Cruz County, Arizona



7916E104W

2

10

14

19

18

7

19

1

2

When recorded, return to:

Teck American Incorporated
501 North Riverpoint Blvd., Suite 300
Spokane, Washington 99202

LOCATION NOTICE FOR LODE MINING CLAIM

NOTICE IS HEREBY GIVEN that the BL 146 lode mining claim has been located by **Teck American Incorporated** whose current mailing address is:
501 N. Riverpoint Blvd., Suite 300, Spokane, WA 99202

The general course of this claim is East to West and it is situated in Santa Cruz County, Arizona. This claim is 1500 feet in length and 600 feet in width constituting 300 feet on each side of the centerline. This claim runs from the location monument on which this location notice is posted approximately 20 feet due East to the East end line and 1480 feet due West to the West end line. This claim is marked by six monuments, one at each corner and one at the center of each end line of the claim.

The location monument on which this notice is posted is situated within Section 12, Township 24S, Range 16E, Gila and Salt River Base and Meridian, Arizona, and this claim encompasses portions of the following Quarter Section(s), Section(s), Township(s) and Range(s):

SE 11, T.24S, R.16E

NW

SW 12, T.24S, R.16E


Gila and Salt River Base and Meridian, Arizona.

The locality of this claim with reference to some natural object or permanent monument and additional information (if any) concerning its locality are as follows: The northeast corner of the claim with reference to a permanent monument is:


11550 feet South and 7500 feet West from the surveyed northeast corner of Section 6, Township 24 South, Range 17 East.

DATED AND POSTED on the ground this 8/10/2016

AGENT (s)



David Morris

BLM
Date
Stamp



AMC439165


Tie Point:
 Claim 335 is 3750' South and 1500' West from the
 NE corner of Section 6
 T24S R17E G4SRPM



RECEIVED
 CLAIMS OFFICE

22/6 AUG 09 PM 12:24

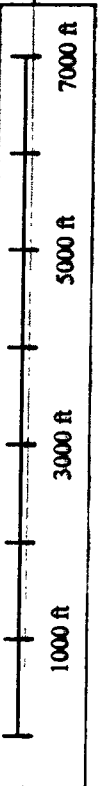
PHOENIX, ARIZONA



TECK AMERICAN INCORPORATED
 501 N. RIVERPOINT BLVD., SUITE 300
 SPOKANE, WASHINGTON 99202

BL CLAIMS
 Santa Cruz County, Arizona

ANCH 39165



When recorded, return to:

Teck American Incorporated
501 North Riverpoint Blvd., Suite 300
Spokane, Washington 99202

LOCATION NOTICE FOR LODE MINING CLAIM

NOTICE IS HEREBY GIVEN that the BL 147 lode mining claim has been located by **Teck American Incorporated** whose current mailing address is:
501 N. Riverpoint Blvd., Suite 300, Spokane, WA 99202

The general course of this claim is East to West and it is situated in Santa Cruz County, Arizona. This claim is 1500 feet in length and 600 feet in width constituting 300 feet on each side of the centerline. This claim runs from the location monument on which this location notice is posted approximately 20 feet due West to the West end line and 1480 feet due East to the East end line. This claim is marked by six monuments, one at each corner and one at the center of each end line of the claim.

The location monument on which this notice is posted is situated within Section 12, Township 24S, Range 16E, Gila and Salt River Base and Meridian, Arizona, and this claim encompasses portions of the following Quarter Section(s), Section(s), Township(s) and Range(s):

SE 12, T.24S, R.16E
NW

SW 12, T.24S, R.16E
Gila and Salt River Base and Meridian, Arizona.

The locality of this claim with reference to some natural object or permanent monument and additional information (if any) concerning its locality are as follows: The northeast corner of the claim with reference to a permanent monument is:

11550 feet South and 6000 feet West from the surveyed northeast corner of Section 6, Township 24 South, Range 17 East.

DATED AND POSTED on the ground this 8/10/2016

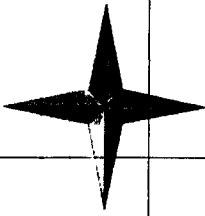
AGENT (s) 
David Morris

RECEIVED
BLM LAND OFFICE
2016 AUG 22 PM 12:24
PHOENIX, ARIZONA
BLM
Date
Stamp

AMC439166

The Point:
 Claim 335 is 3750' South and 1500' West from the
 NE corner of Section 6
 T24S R17E GALSUPM

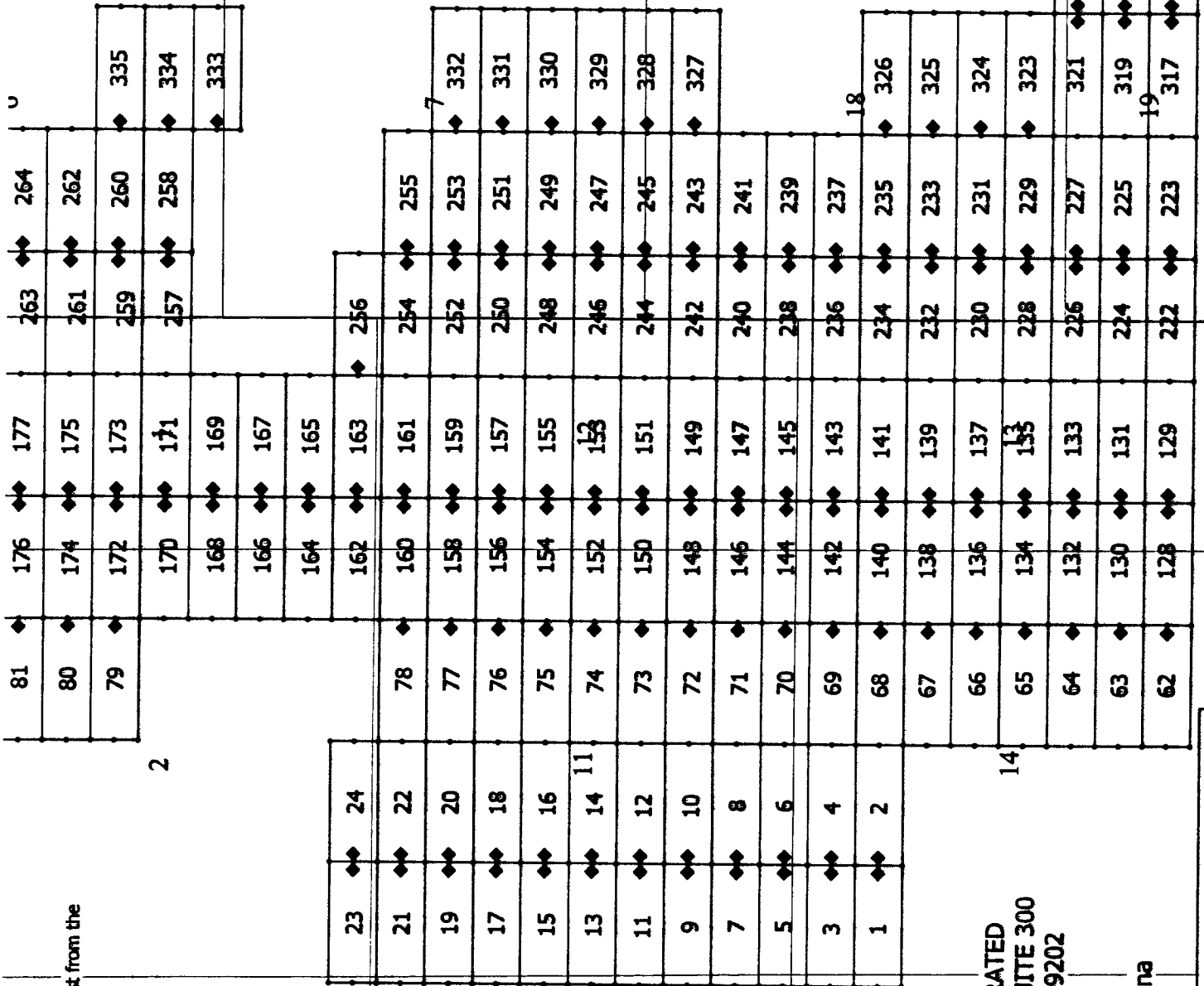
N



RECEIVED
 DLM AZ SURV OFFICE

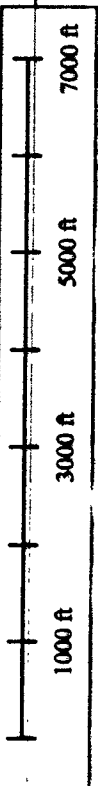
28'6 AUG 22 PM 12: 24

PHOENIX, ARIZONA



TECK AMERICAN INCORPORATED
 501 N. RIVERPOINT BLVD., SUITE 300
 SPOKANE, WASHINGTON 99202

BL CLAIMS
 Santa Cruz County, Arizona



ARCL 39166

2

10

14

18

7

19

u

8

1

2

When recorded, return to:

Teck American Incorporated
501 North Riverpoint Blvd., Suite 300
Spokane, Washington 99202

RECEIVED
BLM FIELD OFFICE
2016 AUG 29 PM 12:24
PHOENIX, ARIZONA

LOCATION NOTICE FOR LODE MINING CLAIM

NOTICE IS HEREBY GIVEN that the BL 148 lode mining claim has been located by **Teck American Incorporated** whose current mailing address is:
501 N. Riverpoint Blvd., Suite 300, Spokane, WA 99202

BLM
Date
Stamp

The general course of this claim is East to West and it is situated in Santa Cruz County, Arizona. This claim is 1500 feet in length and 600 feet in width constituting 300 feet on each side of the centerline. This claim runs from the location monument on which this location notice is posted approximately 20 feet due East to the East end line and 1480 feet due West to the West end line. This claim is marked by six monuments, one at each corner and one at the center of each end line of the claim.

The location monument on which this notice is posted is situated within Section 12, Township 24S, Range 16E, Gila and Salt River Base and Meridian, Arizona, and this claim encompasses portions of the following Quarter Section(s), Section(s), Township(s) and Range(s):

SE 11, T.24S, R.16E

NW

SW 12, T.24S, R.16E

Gila and Salt River Base and Meridian, Arizona.

The locality of this claim with reference to some natural object or permanent monument and additional information (if any) concerning its locality are as follows: The northeast corner of the claim with reference to a permanent monument is:

10950 feet South and 7500 feet West from the surveyed northeast corner of Section 6, Township 24 South, Range 17 East.


DATED AND POSTED on the ground this 8/10/2016

AGENT (s) David Morris

David Morris

AMC439167

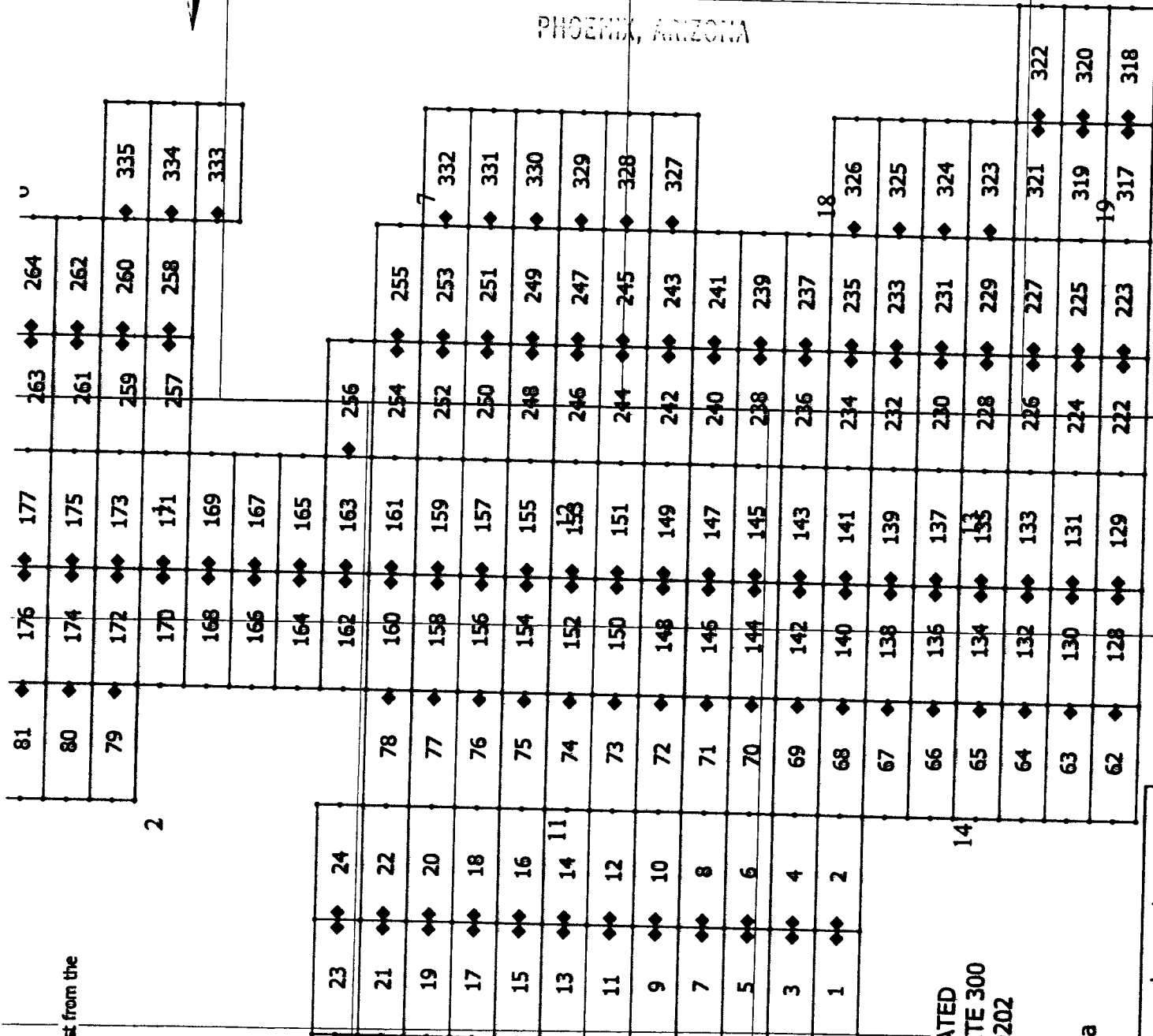
The Point:
 Claim 335 is 3750' South and 1500' West from the
 NE corner of Section 6
 T24S R17E G4S8PM



DEPARTMENT OF REVENUE

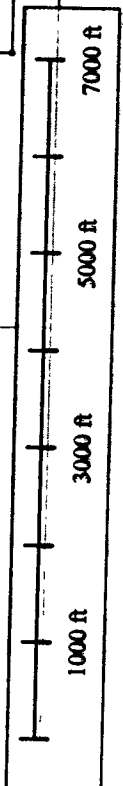
2016 AUG 29 PM 12: 24

PHOENIX, ARIZONA



TECK AMERICAN INCORPORATED
 501 N. RIVERPOINT BLVD., SUITE 300
 SPOKANE, WASHINGTON 99202

BL CLAIMS
 Santa Cruz County, Arizona



ANCH 39167

1

2

8

2

3

10

14

18

7

19

When recorded, return to:

Teck American Incorporated
501 North Riverpoint Blvd., Suite 300
Spokane, Washington 99202

LOCATION NOTICE FOR LODE MINING CLAIM

NOTICE IS HEREBY GIVEN that the BL 149 lode mining claim has been located by **Teck American Incorporated** whose current mailing address is:
501 N. Riverpoint Blvd., Suite 300, Spokane, WA 99202

The general course of this claim is East to West and it is situated in Santa Cruz County, Arizona. This claim is 1500 feet in length and 600 feet in width constituting 300 feet on each side of the centerline. This claim runs from the location monument on which this location notice is posted approximately 20 feet due West to the West end line and 1480 feet due East to the East end line. This claim is marked by six monuments, one at each corner and one at the center of each end line of the claim.

The location monument on which this notice is posted is situated within Section 12, Township 24S, Range 16E, Gila and Salt River Base and Meridian, Arizona, and this claim encompasses portions of the following Quarter Section(s), Section(s), Township(s) and Range(s):

SE 12, T.24S, R.16E
NW

SW 12, T.24S, R.16E
Gila and Salt River Base and Meridian, Arizona.

The locality of this claim with reference to some natural object or permanent monument and additional information (if any) concerning its locality are as follows: The northeast corner of the claim with reference to a permanent monument is:

10950 feet South and 6000 feet West from the surveyed northeast corner of Section 6, Township 24 South, Range 17 East.
DATED AND POSTED on the ground this 8/10/2016

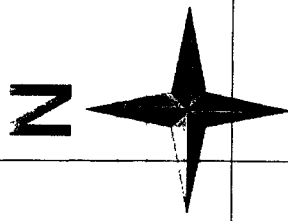
AGENT (s) David Morris
David Morris

RECEIVED
BLM ARIZONA OFFICE
2016 AUG 29 PM 12:24
PHOENIX, ARIZONA

BLM
Date
Stamp

AMC439168

Tie Point:
 Claim 335 is 3750' South and 1500' West from the
 NE corner of Section 6
 T24S R17E G4SRPM

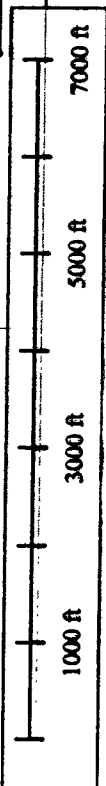


RECEIVED
 CLAIMS SERVICE
 2016 AUG 29 PM 12:24
 PHOENIX, ARIZONA

81	◆	176	◆	◆	177	◆	◆	263	◆	◆	264
80	◆	174	◆	◆	175	◆	◆	261	◆	◆	262
79	◆	172	◆	◆	173	◆	◆	259	◆	◆	260
		170	◆	◆	171	◆	◆	257	◆	◆	258
		168	◆	◆	169	◆	◆				335
		166	◆	◆	167	◆	◆				334
		164	◆	◆	165	◆	◆				333
		162	◆	◆	163	◆	◆	256	◆		
23	◆	◆	◆	◆	24	◆	◆				
21	◆	◆	◆	◆	22	◆	◆	254	◆	◆	255
19	◆	◆	◆	◆	20	◆	◆	252	◆	◆	253
17	◆	◆	◆	◆	18	◆	◆	250	◆	◆	251
15	◆	◆	◆	◆	16	◆	◆	248	◆	◆	249
13	◆	◆	◆	◆	14	◆	◆	246	◆	◆	247
11	◆	◆	◆	◆	12	◆	◆	244	◆	◆	245
9	◆	◆	◆	◆	10	◆	◆	242	◆	◆	243
7	◆	◆	◆	◆	8	◆	◆	240	◆	◆	241
5	◆	◆	◆	◆	6	◆	◆	238	◆	◆	239
3	◆	◆	◆	◆	4	◆	◆	236	◆	◆	237
1	◆	◆	◆	◆	2	◆	◆	234	◆	◆	235
		142	◆	◆	143	◆	◆	232	◆	◆	233
		140	◆	◆	141	◆	◆	230	◆	◆	231
		138	◆	◆	139	◆	◆	228	◆	◆	229
		136	◆	◆	137	◆	◆	226	◆	◆	227
		134	◆	◆	135	◆	◆	224	◆	◆	225
		132	◆	◆	133	◆	◆	222	◆	◆	223
		130	◆	◆	131	◆	◆				321
		128	◆	◆	129	◆	◆				320
		126	◆	◆	127	◆	◆				319
		124	◆	◆	125	◆	◆				318
		122	◆	◆	123	◆	◆				317

TECK AMERICAN INCORPORATED
 501 N. RIVERPOINT BLVD., SUITE 300
 SPOKANE, WASHINGTON 99202

BL CLAIMS
 Santa Cruz County, Arizona



ALIC1139168

2

10

14

18

7

19

3

5

8

1

2

When recorded, return to:

Teck American Incorporated
501 North Riverpoint Blvd., Suite 300
Spokane, Washington 99202

RECEIVED
BLM ARIZONA OFFICE
2016 AUG 29 PM 12:24
PHOENIX, ARIZONA

LOCATION NOTICE FOR LODE MINING CLAIM

NOTICE IS HEREBY GIVEN that the BL 150 lode mining claim has been located by **Teck American Incorporated** whose current mailing address is:
501 N. Riverpoint Blvd., Suite 300, Spokane, WA 99202

BLM
Date
Stamp

The general course of this claim is East to West and it is situated in Santa Cruz County, Arizona. This claim is 1500 feet in length and 600 feet in width constituting 300 feet on each side of the centerline. This claim runs from the location monument on which this location notice is posted approximately 20 feet due East to the East end line and 1480 feet due West to the West end line. This claim is marked by six monuments, one at each corner and one at the center of each end line of the claim.

The location monument on which this notice is posted is situated within Section 12, Township 24S, Range 16E, Gila and Salt River Base and Meridian, Arizona, and this claim encompasses portions of the following Quarter Section(s), Section(s), Township(s) and Range(s):

SE 11, T.24S, R.16E
NW
SW 12, T.24S, R.16E
Gila and Salt River Base and Meridian, Arizona.


The locality of this claim with reference to some natural object or permanent monument and additional information (if any) concerning its locality are as follows: The northeast corner of the claim with reference to a permanent monument is:

10350 feet South and 7500 feet West from the surveyed northeast corner of Section 6, Township 24 South, Range 17 East.
DATED AND POSTED on the ground this 8/10/2016

AGENT (s) David Morris
David Morris

AMC 439169

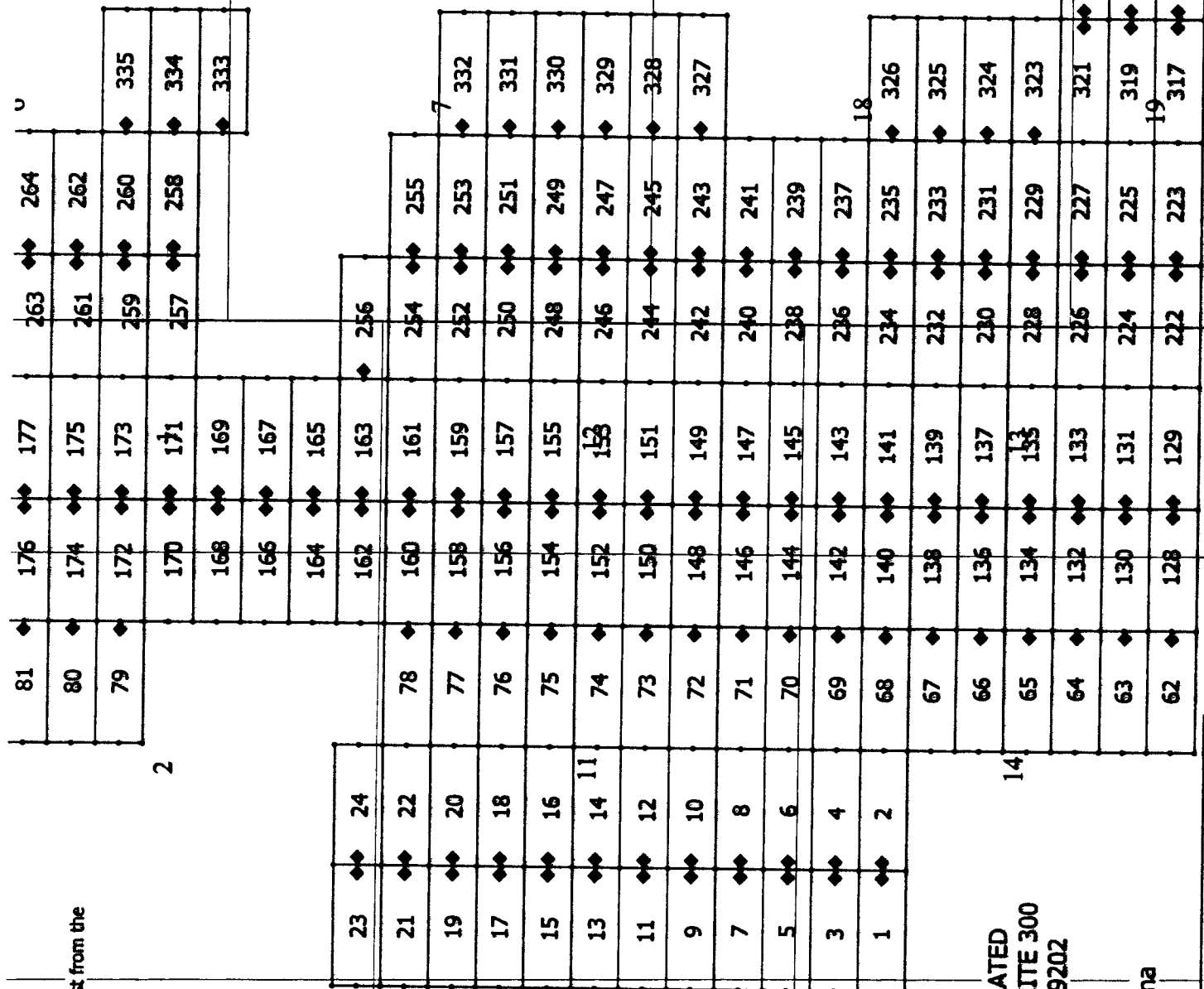
The Point:
 Claim 335 is 3750' South and 1500' West from the
 NE corner of Section 6
 T24S R17E GALSBNM



RECEIVED
 CLM A7 11 OFFICE

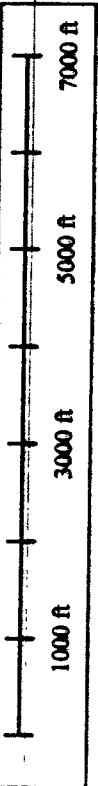
2016 AUG 29 PM 12: 25

PHOENIX, ARIZONA



TECK AMERICAN INCORPORATED
 501 N. RIVERPOINT BLVD., SUITE 300
 SPOKANE, WASHINGTON 99202

BL CLAIMS
 Santa Cruz County, Arizona



691639169

2

1

8

2

3

10

14

7

18

19

u

81

80

79

177

175

173

171

169

167

165

163

256

161

159

157

155

153

151

149

147

145

143

141

139

137

135

133

131

129

263

261

259

257

255

253

251

249

247

245

243

241

239

237

235

233

231

229

227

225

223

326

325

324

323

322

321

320

319

318

317

316

315

314

313

312

311

310

309

308

307

306

305

304

303

302

301

300

299

298

297

296

295

294

293

292

291

290

289

288

287

286

285

284

283

282

281

280

279

278

277

276

275

274

273

272

271

270

269

268

267

266

265

264

263

262

261

260

258

257

256

255

254

253

252

251

250

249

248

247

246

245

244

243

242

241

240

239

238

237

236

235

234

233

232

231

230

229

228

227

226

225

224

223

222

221

220

219

218

217

216

215

214

213

212

211

210

209

208

207

206

205

204

203

202

201

200

199

198

197

196

195

194

193

192

191

190

189

188

187

186

185

184

183

182

181

180

179

178

177

176

175

174

173

172

171

170

169

168

167

166

165

164

163

162

161

160

159

158

157

156

155

154

153

152

151

150

149

148

147

146

145

144

143

142

141

140

139

138

137

136

135

134

133

132

131

130

129

128

127

126

125

124

123

122

121

120

119

118

117

116

115

114

113

112

111

110

109

108

107

106

105

104

When recorded, return to:

Teck American Incorporated
501 North Riverpoint Blvd., Suite 300
Spokane, Washington 99202

LOCATION NOTICE FOR LODGE MINING CLAIM

NOTICE IS HEREBY GIVEN that the BL 151 lode mining claim has been located by **Teck American Incorporated** whose current mailing address is:
501 N. Riverpoint Blvd., Suite 300, Spokane, WA 99202

The general course of this claim is East to West and it is situated in Santa Cruz County, Arizona. This claim is 1500 feet in length and 600 feet in width constituting 300 feet on each side of the centerline. This claim runs from the location monument on which this location notice is posted approximately 20 feet due West to the West end line and 1480 feet due East to the East end line. This claim is marked by six monuments, one at each corner and one at the center of each end line of the claim.

The location monument on which this notice is posted is situated within Section 12, Township 24S, Range 16E, Gila and Salt River Base and Meridian, Arizona, and this claim encompasses portions of the following Quarter Section(s), Section(s), Township(s) and Range(s):

SE 12, T.24S, R.16E

NW

SW 12, T.24S, R.16E

Gila and Salt River Base and Meridian, Arizona.

The locality of this claim with reference to some natural object or permanent monument and additional information (if any) concerning its locality are as follows: The northeast corner of the claim with reference to a permanent monument is:

10350 feet South and 6000 feet West from the surveyed northeast corner of Section 6, Township 24 South, Range 17 East.
DATED AND POSTED on the ground this 8/10/2016

AGENT (s) _____



David Morris

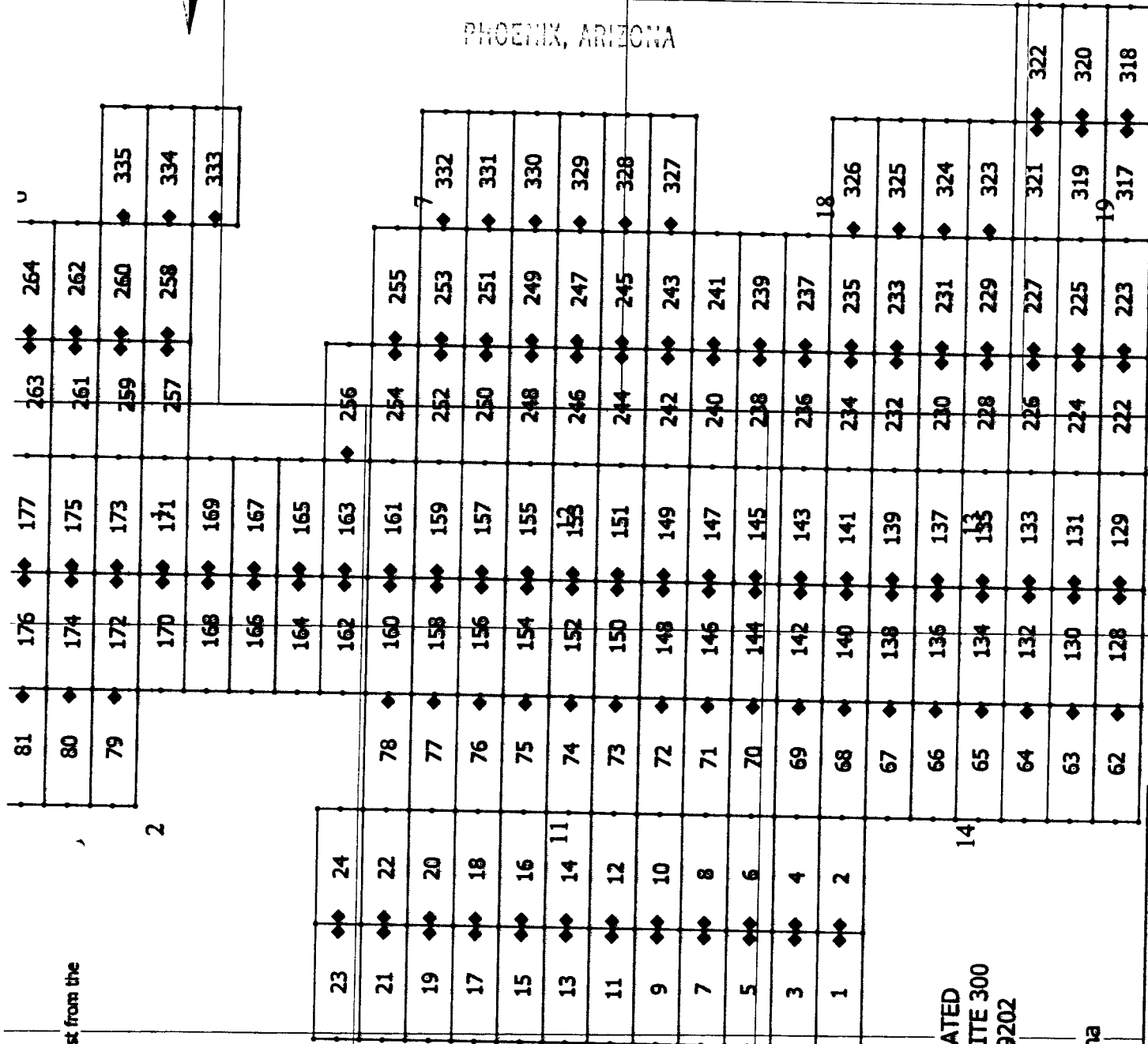
BLM
Date
Stamp
AUG 29 PM 12:25
PHOENIX, ARIZONA

AMC439170


The Point:
 Claim 335 is 3750' South and 1500' West from the
 NE corner of Section 6
 T24S R17E G4S4PM

3

2



N



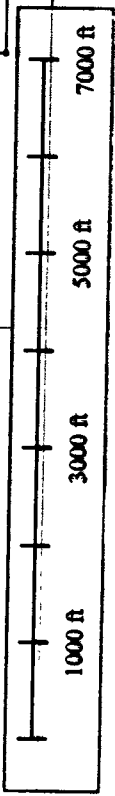
RECEIVED
 BLM AZ DIST OFFICE

276 AUG 22 PM 12: 25

PHOENIX, ARIZONA

TECK AMERICAN INCORPORATED
 501 N. RIVERPOINT BLVD., SUITE 300
 SPOKANE, WASHINGTON 99202

BL CLAIMS
 Santa Cruz County, Arizona



ANCH 39170

18

14

10

2

1

8

u

When recorded, return to:

Teck American Incorporated
501 North Riverpoint Blvd., Suite 300
Spokane, Washington 99202

LOCATION NOTICE FOR LODE MINING CLAIM

NOTICE IS HEREBY GIVEN that the BL 152 lode mining claim has been located by **Teck American Incorporated** whose current mailing address is:
501 N. Riverpoint Blvd., Suite 300, Spokane, WA 99202

RECEIVED
BLM
Date
Stamp
2016 AUG 29 PM 12:29
PHOENIX, ARIZONA

The general course of this claim is East to West and it is situated in Santa Cruz County, Arizona. This claim is 1500 feet in length and 600 feet in width constituting 300 feet on each side of the centerline. This claim runs from the location monument on which this location notice is posted approximately 20 feet due East to the East end line and 1480 feet due West to the West end line. This claim is marked by six monuments, one at each corner and one at the center of each end line of the claim.

The location monument on which this notice is posted is situated within Section 12, Township 24S, Range 16E, Gila and Salt River Base and Meridian, Arizona, and this claim encompasses portions of the following Quarter Section(s), Section(s), Township(s) and Range(s):
NE 11, T.24S, R.16E
SE 11, T.24S, R.16E
NW 12, T.24S, R.16E
SW 12, T.24S, R.16E
Gila and Salt River Base and Meridian, Arizona.


The locality of this claim with reference to some natural object or permanent monument and additional information (if any) concerning its locality are as follows: The northeast corner of the claim with reference to a permanent monument is:

9750 feet South and 7500 feet West from the surveyed northeast corner of Section 6, Township 24 South, Range 17 East.
DATED AND POSTED on the ground this 8/10/2016

AGENT (s) David Morris
David Morris

AMC439171

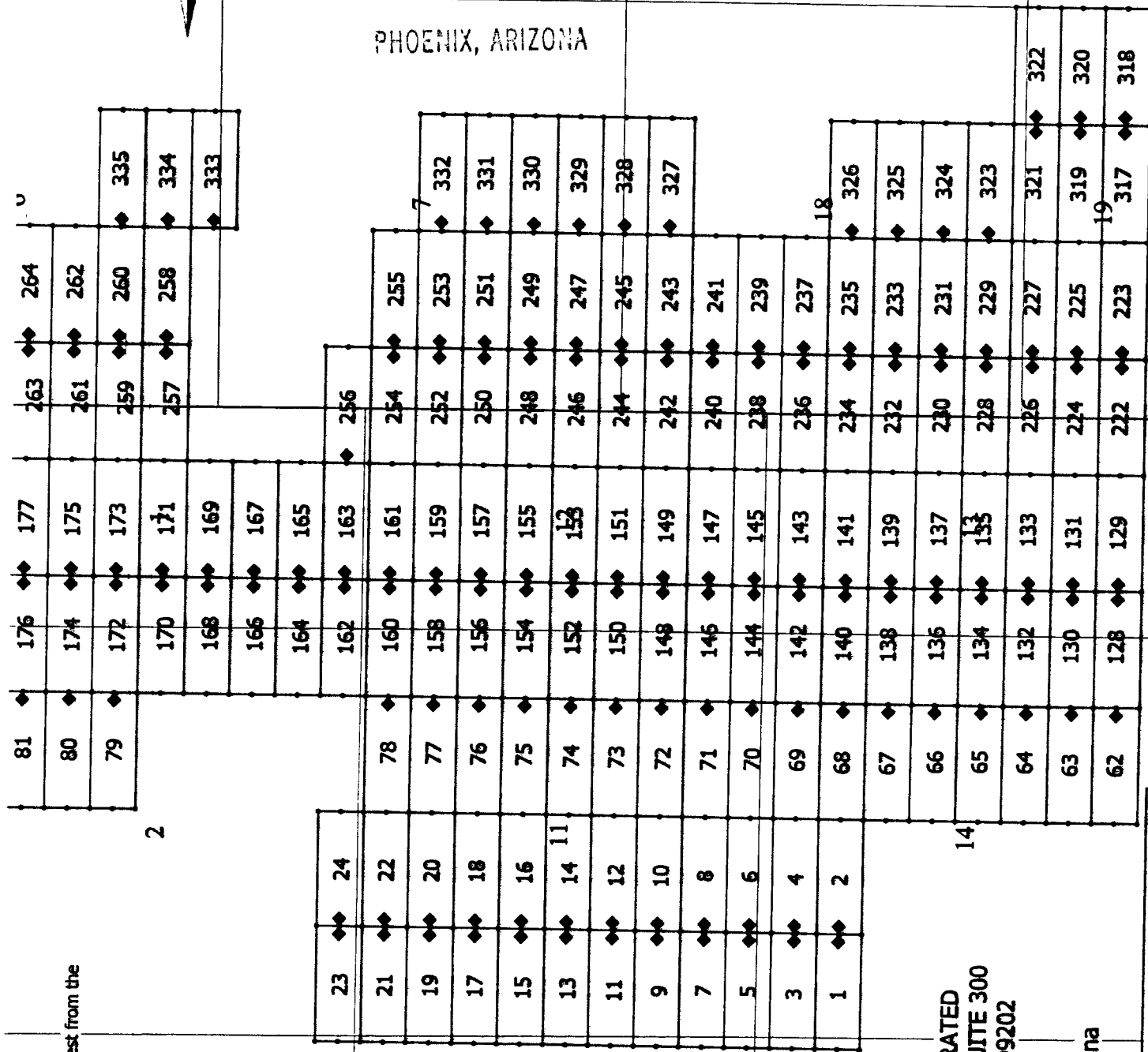
Tie Point:
 Claim 335 is 3750' South and 1500' West from the
 NE corner of Section 6
 T24S R17E G4S2PM



RECEIVED
 DLM AZ STATE OFFICE

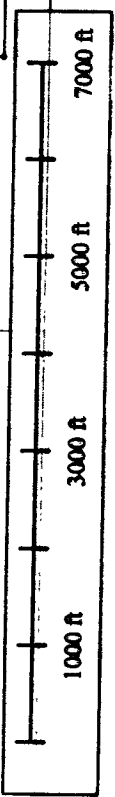
2016 AUG 29 PM 12: 29

PHOENIX, ARIZONA



TECK AMERICAN INCORPORATED
 501 N. RIVERPOINT BLVD., SUITE 300
 SPOKANE, WASHINGTON 99202

BL CLAIMS
 Santa Cruz County, Arizona



ANCH 39171

When recorded, return to:

Teck American Incorporated
501 North Riverpoint Blvd., Suite 300
Spokane, Washington 99202

LOCATION NOTICE FOR LODE MINING CLAIM

NOTICE IS HEREBY GIVEN that the BL 153 lode mining claim has been located by **Teck American Incorporated** whose current mailing address is:
501 N. Riverpoint Blvd., Suite 300, Spokane, WA 99202

The general course of this claim is East to West and it is situated in Santa Cruz County, Arizona. This claim is 1500 feet in length and 600 feet in width constituting 300 feet on each side of the centerline. This claim runs from the location monument on which this location notice is posted approximately 20 feet due West to the West end line and 1480 feet due East to the East end line. This claim is marked by six monuments, one at each corner and one at the center of each end line of the claim.

The location monument on which this notice is posted is situated within Section 12, Township 24S, Range 16E, Gila and Salt River Base and Meridian, Arizona, and this claim encompasses portions of the following Quarter Section(s), Section(s), Township(s) and Range(s):
NE 12, T.24S, R.16E
SE 12, T.24S, R.16E
NW 12, T.24S, R.16E
SW 12, T.24S, R.16E
Gila and Salt River Base and Meridian, Arizona.

The locality of this claim with reference to some natural object or permanent monument and additional information (if any) concerning its locality are as follows: The northeast corner of the claim with reference to a permanent monument is:

9750 feet South and 6000 feet West from the surveyed northeast corner of Section 6, Township 24 South, Range 17 East.
DATED AND POSTED on the ground this 8/10/2016


AGENT (s) David Morris
David Morris

RECEIVED
BLM 1234 OFFICE
2016 AUG 29 PM 12:29
PHOENIX, ARIZONA
BLM
Date
Stamp

A110439172

Tie Point:
 Claim 335 is 3750' South and 1500' West from the
 NE corner of Section 6
 T24S R.17E G&SRPM

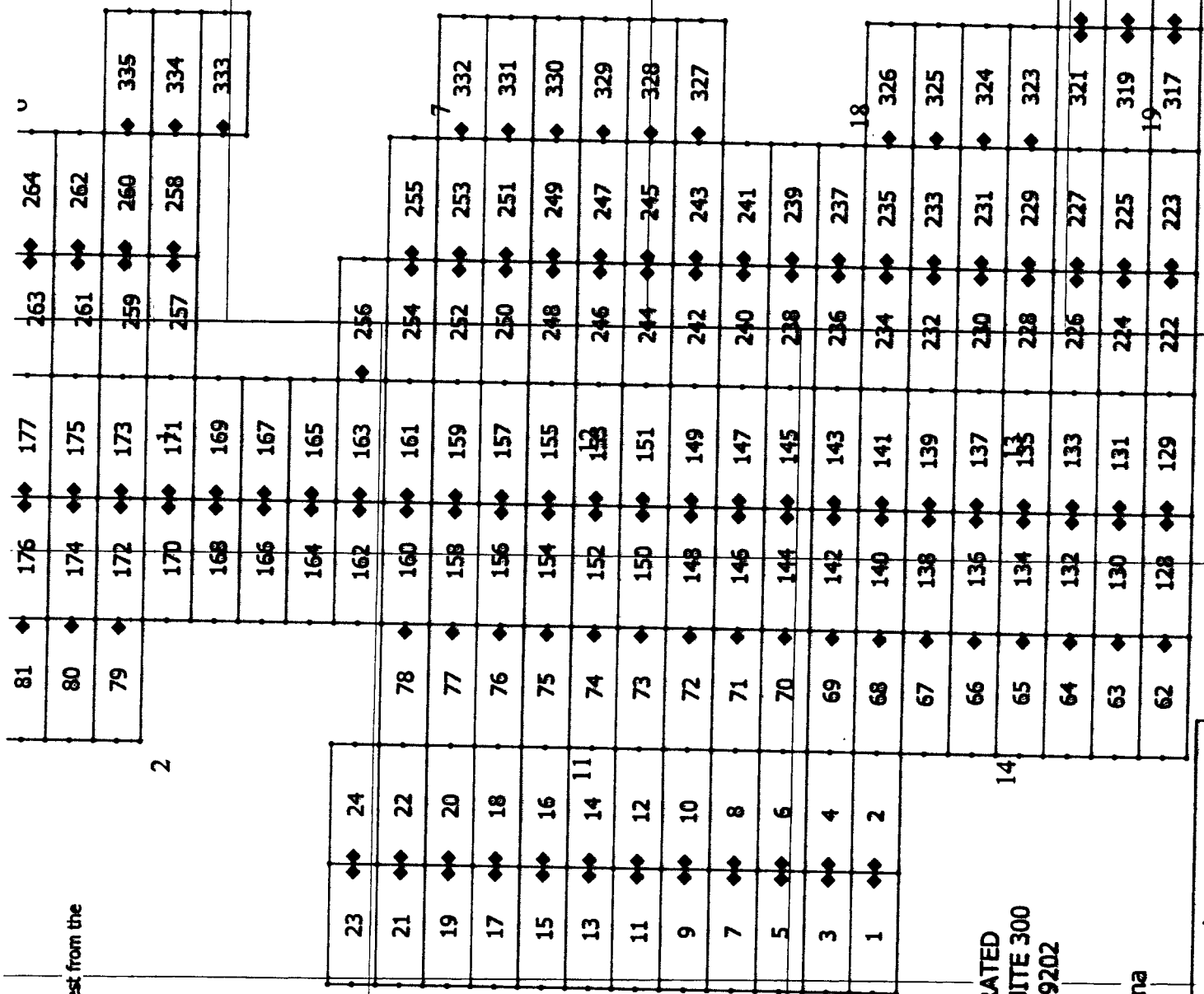
N



RECEIVED
 DLM AZ CLAIMS OFFICE

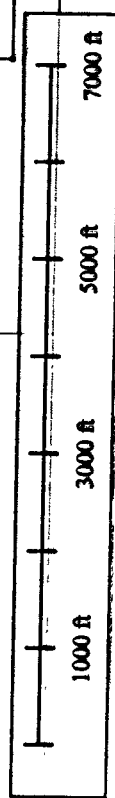
2016 AUG 29 PM 12: 29

PHOENIX, ARIZONA



TECK AMERICAN INCORPORATED
 501 N. RIVERPOINT BLVD., SUITE 300
 SPOKANE, WASHINGTON 99202

BL CLAIMS
 Santa Cruz County, Arizona



ALIC139172

When recorded, return to:

Teck American Incorporated
501 North Riverpoint Blvd., Suite 300
Spokane, Washington 99202

LOCATION NOTICE FOR LODE MINING CLAIM

NOTICE IS HEREBY GIVEN that the BL 154 lode mining claim has been located by **Teck American Incorporated** whose current mailing address is:
501 N. Riverpoint Blvd., Suite 300, Spokane, WA 99202

The general course of this claim is East to West and it is situated in Santa Cruz County, Arizona. This claim is 1500 feet in length and 600 feet in width constituting 300 feet on each side of the centerline. This claim runs from the location monument on which this location notice is posted approximately 20 feet due East to the East end line and 1480 feet due West to the West end line. This claim is marked by six monuments, one at each corner and one at the center of each end line of the claim.

The location monument on which this notice is posted is situated within Section 12, Township 24S, Range 16E, Gila and Salt River Base and Meridian, Arizona, and this claim encompasses portions of the following Quarter Section(s), Section(s), Township(s) and Range(s):
NE 11, T.24S, R.16E


SE
NW 12, T.24S, R.16E
SW

Gila and Salt River Base and Meridian, Arizona.

The locality of this claim with reference to some natural object or permanent monument and additional information (if any) concerning its locality are as follows: The northeast corner of the claim with reference to a permanent monument is:

9150 feet South and 7500 feet West from the surveyed northeast corner of Section 6, Township 24 South, Range 17 East.
DATED AND POSTED on the ground this 8/10/2016

AGENT (s)


David Morris

BLM
Date
Stamp

2016 AUG 29 PM 12:09
PHOENIX, ARIZONA

RECEIVED

BLM AZ STATE OFFICE

A11C439173

The Point:
 Claim 335 is 3750' South and 1500' West from the
 NE corner of Section 6
 T24S R17E G4S3R4M

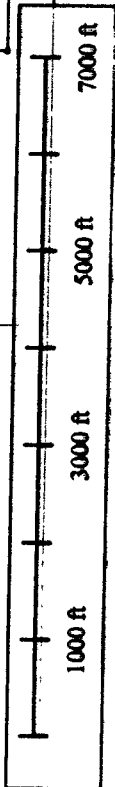
3

2

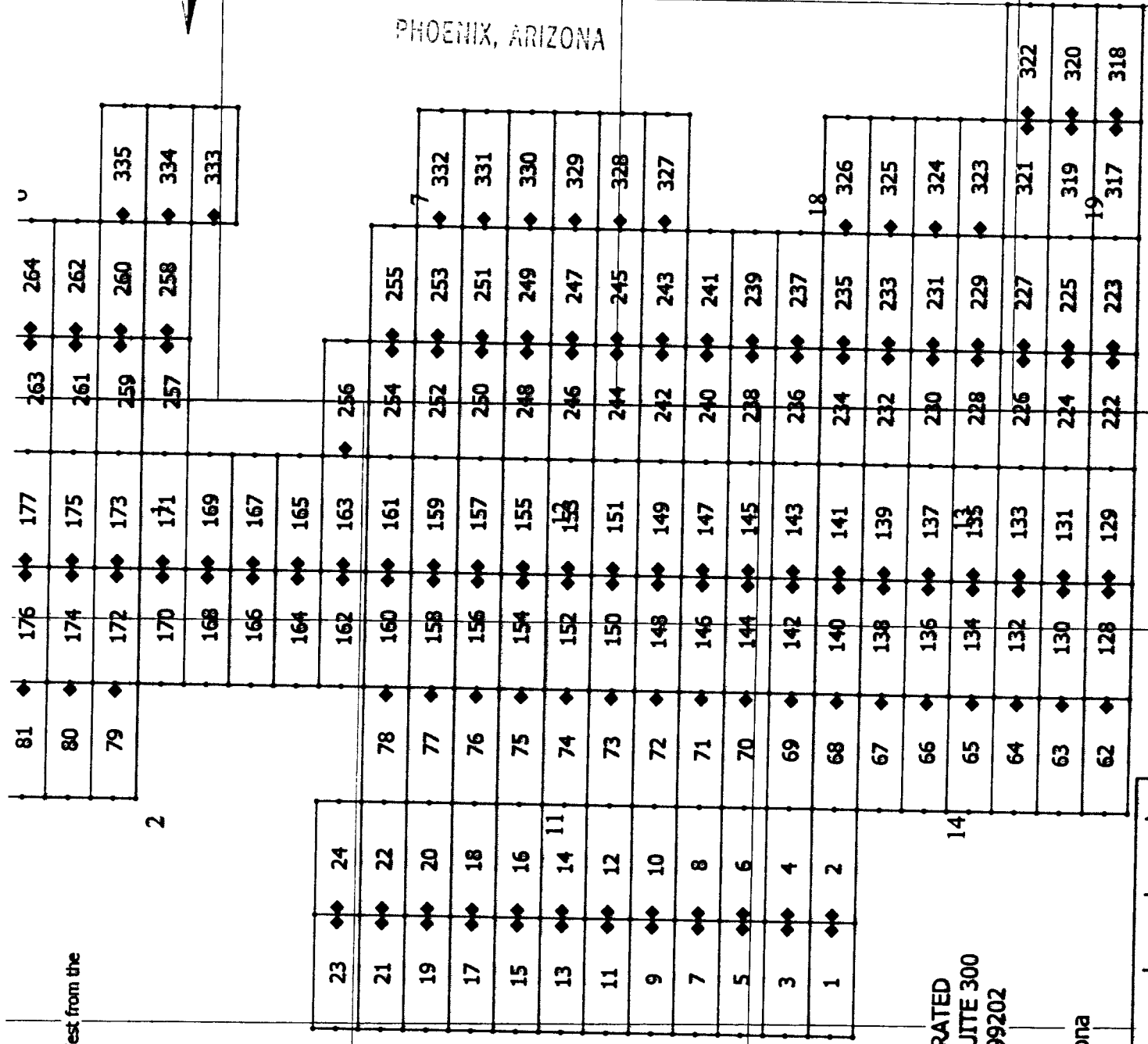

10

TECK AMERICAN INCORPORATED
 501 N. RIVERPOINT BLVD., SUITE 300
 SPOKANE, WASHINGTON 99202

BL CLAIMS
 Santa Cruz County, Arizona



RECEIVED
 DLM AZ STATE OFFICE
 2016 AUG 29 PM 12:30
 PHOENIX, ARIZONA



AN 439173

2

1

8

When recorded, return to:

Teck American Incorporated
501 North Riverpoint Blvd., Suite 300
Spokane, Washington 99202

LOCATION NOTICE FOR LODE MINING CLAIM

NOTICE IS HEREBY GIVEN that the BL 155 lode mining claim has been located by **Teck American Incorporated** whose current mailing address is:
501 N. Riverpoint Blvd., Suite 300, Spokane, WA 99202

BLM
Date
Stamp

2016 AUG 22 PM
PHOENIX, ARIZONA

The general course of this claim is East to West and it is situated in Santa Cruz County, Arizona. This claim is 1500 feet in length and 600 feet in width, constituting 300 feet on each side of the centerline. This claim runs from the location monument on which this location notice is posted approximately 20 feet due West to the West end line and 1480 feet due East to the East end line. This claim is marked by six monuments, one at each corner and one at the center of each end line of the claim.

The location monument on which this notice is posted is situated within Section 12, Township 24S, Range 16E, Gila and Salt River Base and Meridian, Arizona, and this claim encompasses portions of the following Quarter Section(s), Section(s), Township(s) and Range(s):
NE 12, T.24S, R.16E
SE
NW 12, T.24S, R.16E
SW

Gila and Salt River Base and Meridian, Arizona.

The locality of this claim with reference to some natural object or permanent monument and additional information (if any) concerning its locality are as follows: The northeast corner of the claim with reference to a permanent monument is:

9150 feet South and 6000 feet West from the surveyed northeast corner of Section 6, Township 24 South, Range 17 East.
DATED AND POSTED on the ground this 8/10/2016

AGENT (s) David Morris
David Morris

AMC439174

Tie Point:
 Claim 335 is 3750' South and 1500' West from the
 NE corner of Section 6
 T24S R17E GALSBRUM


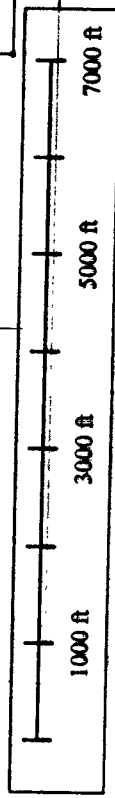
3

2

10

TECK AMERICAN INCORPORATED
 501 N. RIVERPOINT BLVD., SUITE 300
 SPOKANE, WASHINGTON 99202

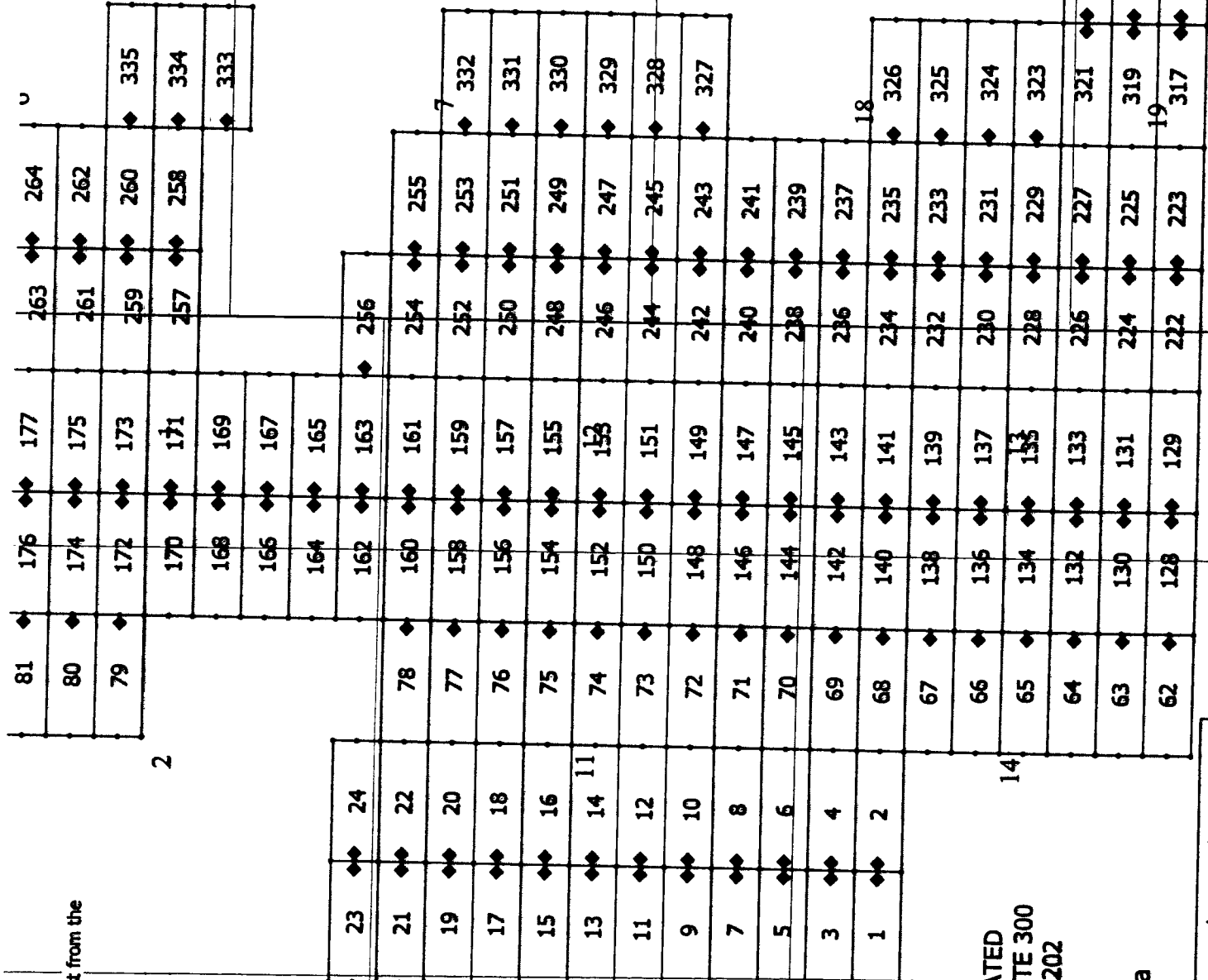
BL CLAIMS
 Santa Cruz County, Arizona



PHOENIX, ARIZONA

2016 AUG 29 PM 12:30

BLM ARIZONA DISTRICT OFFICE



ANCL39174

2

1

8

When recorded, return to:

Teck American Incorporated
501 North Riverpoint Blvd., Suite 300
Spokane, Washington 99202

RECEIVED
BLM ARIZONA OFFICE
29/6 AUG 29 PM 12:20
PHOENIX, ARIZONA

LOCATION NOTICE FOR LODE MINING CLAIM

NOTICE IS HEREBY GIVEN that the BL 156 lode mining claim has been located by **Teck American Incorporated** whose current mailing address is:
501 N. Riverpoint Blvd., Suite 300, Spokane, WA 99202

BLM
Date
Stamp

The general course of this claim is East to West and it is situated in Santa Cruz County, Arizona. This claim is 1500 feet in length and 600 feet in width constituting 300 feet on each side of the centerline. This claim runs from the location monument on which this location notice is posted approximately 20 feet due East to the East end line and 1480 feet due West to the West end line. This claim is marked by six monuments, one at each corner and one at the center of each end line of the claim.

The location monument on which this notice is posted is situated within Section 12, Township 24S, Range 16E, Gila and Salt River Base and Meridian, Arizona, and this claim encompasses portions of the following Quarter Section(s), Section(s), Township(s) and Range(s):
NE 11, T.24S, R.16E

SE
NW 12, T.24S, R.16E
SW

Gila and Salt River Base and Meridian, Arizona.

The locality of this claim with reference to some natural object or permanent monument and additional information (if any) concerning its locality are as follows: The northeast corner of the claim with reference to a permanent monument is:

8550 feet South and 7500 feet West from the surveyed northeast corner of Section 6, Township 24 South, Range 17 East.
DATED AND POSTED on the ground this 8/10/2016

AGENT (s) David Morris
David Morris

AMC439175

Tie Point:
 Claim 335 is 3750' South and 1500' West from the
 NE corner of Section 6
 T24S R17E GALSBRM

3

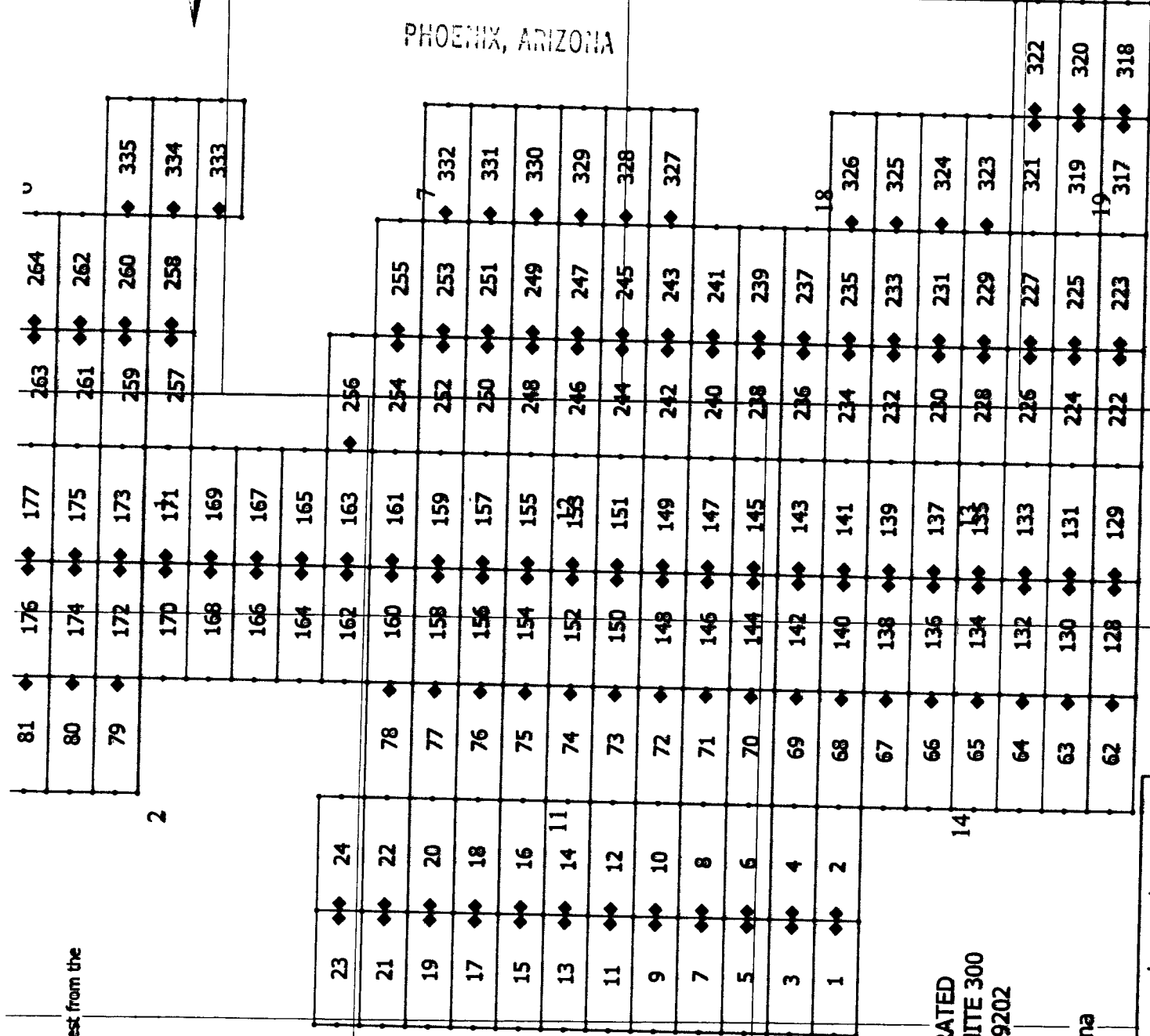
2

10


TECK AMERICAN INCORPORATED
 501 N. RIVERPOINT BLVD., SUITE 300
 SPOKANE, WASHINGTON 99202

BL CLAIMS
 Santa Cruz County, Arizona

ANCH 39175



RECEIVED
 DLM A... OFFICE
 2816 AUG 29 PM 12:30
 PHOENIX, ARIZONA



When recorded, return to.

Teck American Incorporated
501 North Riverpoint Blvd., Suite 300
Spokane, Washington 99202

LOCATION NOTICE FOR LODE MINING CLAIM

NOTICE IS HEREBY GIVEN that the BL 157 lode mining claim has been located by **Teck American Incorporated** whose current mailing address is:
501 N. Riverpoint Blvd., Suite 300, Spokane, WA 99202

The general course of this claim is East to West and it is situated in Santa Cruz County, Arizona. This claim is 1500 feet in length and 600 feet in width constituting 300 feet on each side of the centerline. This claim runs from the location monument on which this location notice is posted approximately 20 feet due West to the West end line and 1480 feet due East to the East end line. This claim is marked by six monuments, one at each corner and one at the center of each end line of the claim.

The location monument on which this notice is posted is situated within Section 12, Township 24S, Range 16E, Gila and Salt River Base and Meridian, Arizona, and this claim encompasses portions of the following Quarter Section(s), Section(s), Township(s) and Range(s):
NE 12, T.24S, R.16E

SE
NW 12, T.24S, R.16E
SW

Gila and Salt River Base and Meridian, Arizona.

The locality of this claim with reference to some natural object or permanent monument and additional information (if any) concerning its locality are as follows: The northeast corner of the claim with reference to a permanent monument is:

8550 feet South and 6000 feet West from the surveyed northeast corner of Section 6, Township 24 South, Range 17 East.
DATED AND POSTED on the ground this 8/10/2016

AGENT (s)


David Morris

AMC439176

BLM
Date
Stamp
2016 AUG 29 PM 12:30
PHOENIX, ARIZONA


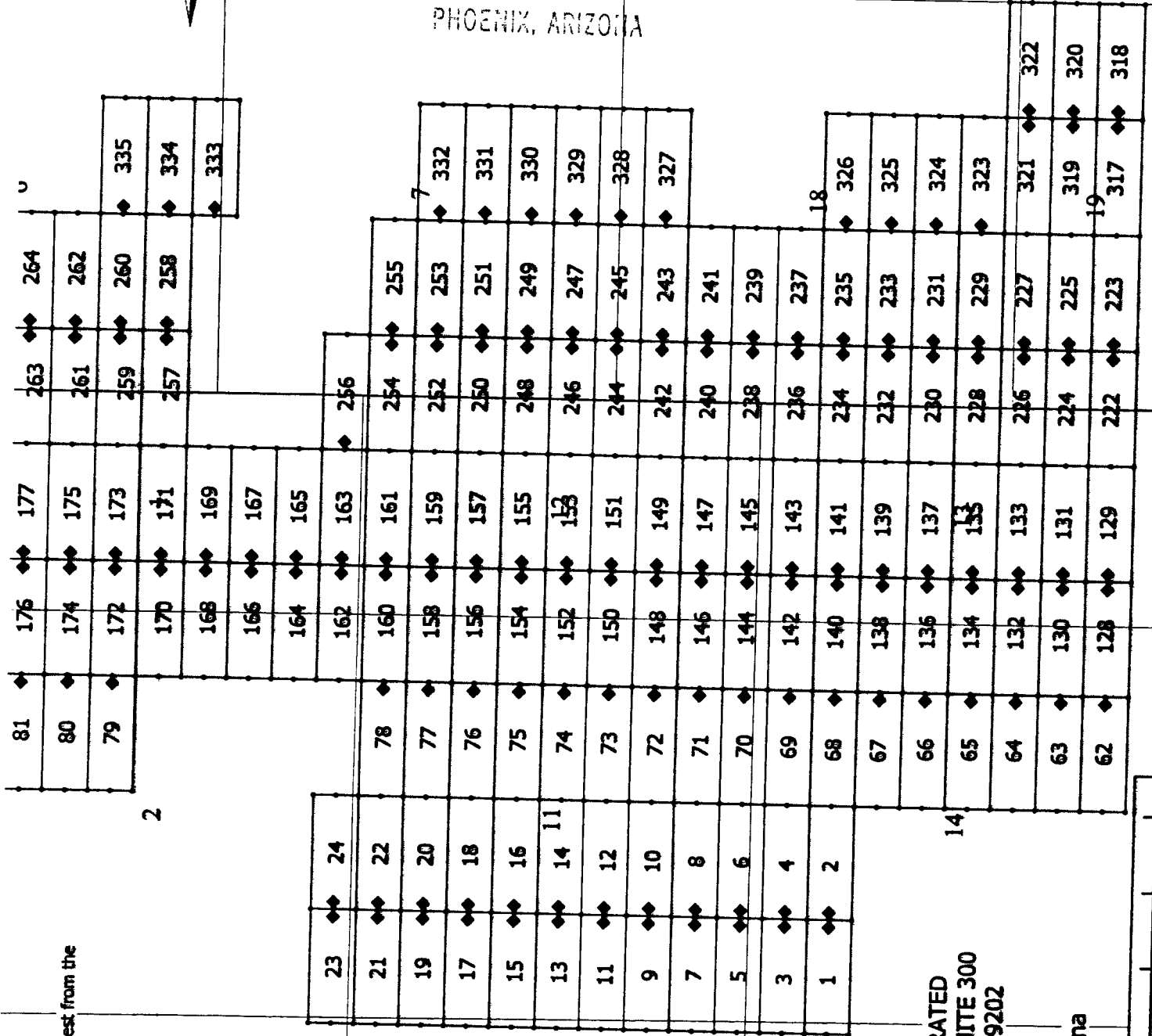
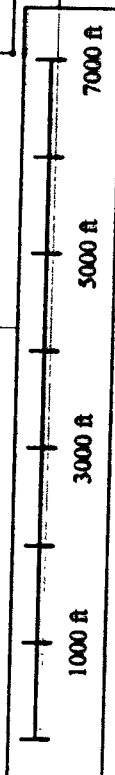
Tie Point:
 Claim 335 is 3750' South and 1500' West from the
 NE corner of Section 6
 T24S R17E G4S20PM

3

10

TECK AMERICAN INCORPORATED
 501 N. RIVERPOINT BLVD., SUITE 300
 SPOKANE, WASHINGTON 99202

BL CLAIMS
 Santa Cruz County, Arizona



RECEIVED
 CLAIMS OFFICE
 2016 AUG 22 PM 12:30
 PHOENIX, ARIZONA

1

2

91763774

When recorded, return to.

Teck American Incorporated
501 North Riverpoint Blvd., Suite 300
Spokane, Washington 99202

LOCATION NOTICE FOR LODE MINING CLAIM

NOTICE IS HEREBY GIVEN that the BL 158 lode mining claim has been located by **Teck American Incorporated** whose current mailing address is:
501 N. Riverpoint Blvd., Suite 300, Spokane, WA 99202

The general course of this claim is East to West and it is situated in Santa Cruz County, Arizona. This claim is 1500 feet in length and 600 feet in width constituting 300 feet on each side of the centerline. This claim runs from the location monument on which this location notice is posted approximately 20 feet due East to the East end line and 1480 feet due West to the West end line. This claim is marked by six monuments, one at each corner and one at the center of each end line of the claim.

The location monument on which this notice is posted is situated within Section 12, Township 24S, Range 16E, Gila and Salt River Base and Meridian, Arizona, and this claim encompasses portions of the following Quarter Section(s), Section(s), Township(s) and Range(s):
NE 11, T.24S, R.16E


SE
NW 12, T.24S, R.16E
SW

Gila and Salt River Base and Meridian, Arizona.

The locality of this claim with reference to some natural object or permanent monument and additional information (if any) concerning its locality are as follows: The northeast corner of the claim with reference to a permanent monument is:

7950 feet South and 7500 feet West from the surveyed northeast corner of Section 6, Township 24 South, Range 17 East.
DATED AND POSTED on the ground this 8/10/2016

AGENT (s)

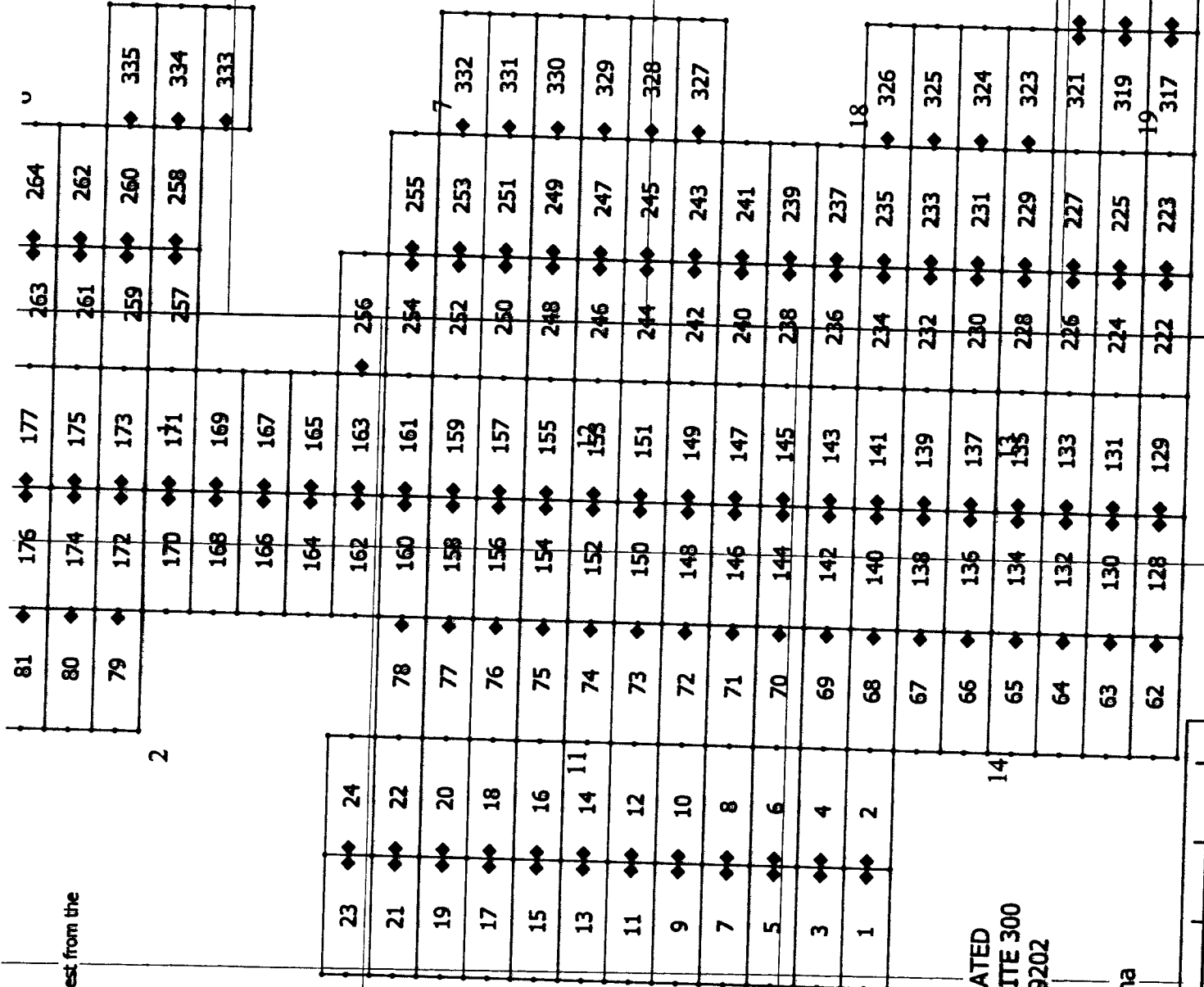

David Morris

RECEIVED
BLM STATE OFFICE
2016 AUG 29 PM 12:30
PHOENIX, ARIZONA
BLM
Date
Stamp

AMC439177

Tie Point:
 Claim 335 is 3750' South and 1500' West from the
 NE corner of Section 6
 T24S R17E GASBPM

3



RECEIVED
 CLM AND E OFFICE
 2016 AUG 29 PM 12:30
 PHOENIX, ARIZONA

TECK AMERICAN INCORPORATED
 501 N. RIVERPOINT BLVD., SUITE 300
 SPOKANE, WASHINGTON 99202

BL CLAIMS
 Santa Cruz County, Arizona



ANCH 39177

2

1

10

2

14

7

18

19

0

81

80

79

176

174

172

170

168

166

164

162

160

158

156

154

152

150

148

146

144

142

140

138

136

134

132

130

128

177

175

173

171

169

167

165

163

161

159

157

155

153

151

149

147

145

143

141

139

137

135

133

131

129

264

262

260

258

256

255

253

251

249

247

245

243

241

239

237

235

233

231

229

227

225

223

335

334

333

332

331

330

329

328

327

326

325

324

323

322

321

320

319

318

317

316

315

314

313

312

311

310

309

308

307

306

305

304

303

302

301

300

299

298

297

296

295

294

293

292

291

290

289

288

287

286

285

284

283

282

281

280

279

278

277

276

275

274

273

272

271

270

269

268

267

266

265

264

263

262

261

260

259

258

257

256

255

254

253

252

251

250

249

248

247

246

245

244

243

242

241

240

239

238

237

236

235

234

233

232

231

230

229

228

227

226

225

224

223

222

221

220

219

218

217

216

215

214

213

212

211

210

209

208

207

206

205

204

203

202

201

200

199

198

197

196

195

194

193

192

191

190

189

188

187

186

185

184

183

182

181

180

179

178

177

176

175

174

173

172

171

170

169

168

167

166

165

164

163

162

161

160

159

158

157

156

155

154

153

152

151

150

149

148

147

146

145

144

143

142

When recorded, return to:

Teck American Incorporated
501 North Riverpoint Blvd., Suite 300
Spokane, Washington 99202

LOCATION NOTICE FOR LODE MINING CLAIM

NOTICE IS HEREBY GIVEN that the BL 159 lode mining claim has been located by **Teck American Incorporated** whose current mailing address is:
501 N. Riverpoint Blvd., Suite 300, Spokane, WA 99202

The general course of this claim is East to West and it is situated in Santa Cruz County, Arizona. This claim is 1500 feet in length and 600 feet in width constituting 300 feet on each side of the centerline. This claim runs from the location monument on which this location notice is posted approximately 20 feet due West to the West end line and 1480 feet due East to the East end line. This claim is marked by six monuments, one at each corner and one at the center of each end line of the claim.

The location monument on which this notice is posted is situated within Section 12, Township 24S, Range 16E, Gila and Salt River Base and Meridian, Arizona, and this claim encompasses portions of the following Quarter Section(s), Section(s), Township(s) and Range(s):
NE 12, T.24S, R.16E

SE
NW 12, T.24S, R.16E
SW

Gila and Salt River Base and Meridian, Arizona.

The locality of this claim with reference to some natural object or permanent monument and additional information (if any) concerning its locality are as follows: The northeast corner of the claim with reference to a permanent monument is:

7950 feet South and 6000 feet West from the surveyed northeast corner of Section 6, Township 24 South, Range 17 East.
DATED AND POSTED on the ground this 8/10/2016


AGENT (s)


David Morris

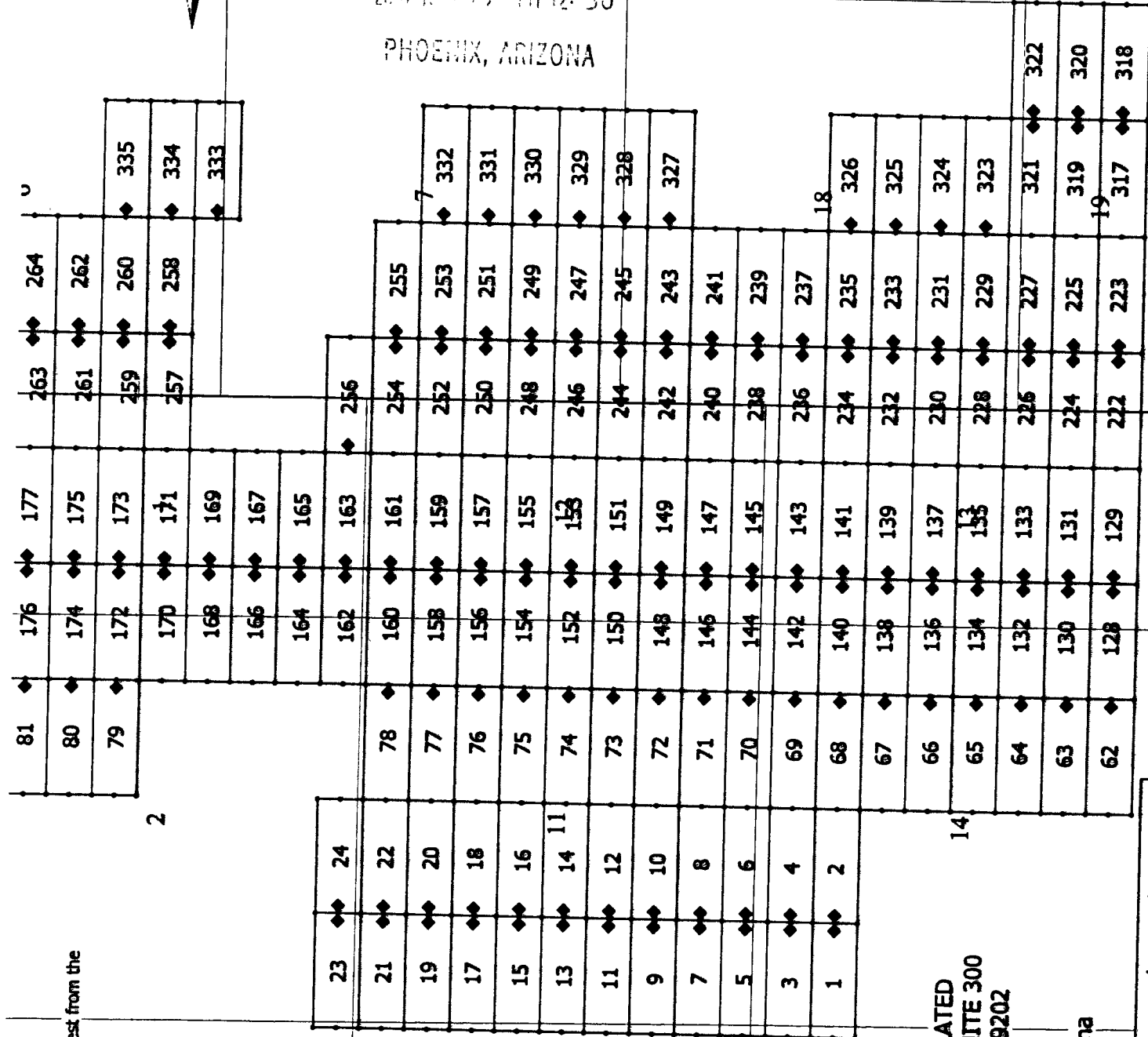
RECEIVED
BLM AZ STATE OFFICE
2016 AUG 29 PM 12:30
PHOENIX, ARIZONA
BLM
Date
Stamp

AMC439178

Tie Point:
 Claim 335 is 3750' South and 1500' West from the
 NE corner of Section 6
 T24S R17E GILSRUM

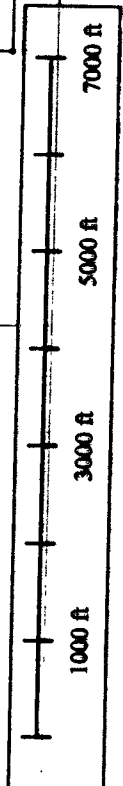


RECEIVED
 CLAIMS SERVICE
 2014 AUG 29 PM 12:30
 PHOENIX, ARIZONA



TECK AMERICAN INCORPORATED
 501 N. RIVERPOINT BLVD., SUITE 300
 SPOKANE, WASHINGTON 99202

BL CLAIMS
 Santa Cruz County, Arizona



8178 9178

When recorded, return to:

Teck American Incorporated
501 North Riverpoint Blvd., Suite 300
Spokane, Washington 99202

LOCATION NOTICE FOR LODE MINING CLAIM

NOTICE IS HEREBY GIVEN that the BL 160 lode mining claim has been located by **Teck American Incorporated** whose current mailing address is:
501 N. Riverpoint Blvd., Suite 300, Spokane, WA 99202

The general course of this claim is East to West and it is situated in Santa Cruz County, Arizona. This claim is 1500 feet in length and 600 feet in width constituting 300 feet on each side of the centerline. This claim runs from the location monument on which this location notice is posted approximately 20 feet due East to the East end line and 1480 feet due West to the West end line. This claim is marked by six monuments, one at each corner and one at the center of each end line of the claim.

The location monument on which this notice is posted is situated within Section 12, Township 24S, Range 16E, Gila and Salt River Base and Meridian, Arizona, and this claim encompasses portions of the following Quarter Section(s), Section(s), Township(s) and Range(s):
NE 11, T.24S, R.16E

SE
NW 12, T.24S, R.16E
SW

Gila and Salt River Base and Meridian, Arizona.

The locality of this claim with reference to some natural object or permanent monument and additional information (if any) concerning its locality are as follows: The northeast corner of the claim with reference to a permanent monument is:

7350 feet South and 7500 feet West from the surveyed northeast corner of Section 6, Township 24 South, Range 17 East.
DATED AND POSTED on the ground this 8/5/2016

AGENT (s) _____


David Morris

RECEIVED
CLIMAZ STATE OFFICE
2016 AUG 22 PM 12:21
PHOENIX, ARIZONA

BLM
Date
Stamp

AMC439179

The Point:
 Claim 335 is 3750' South and 1500' West from the
 NE corner of Section 6
 T24S R17E GALSUM


3

2

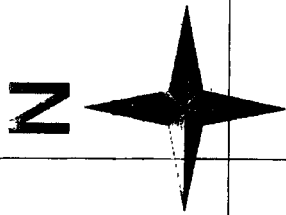
10

TECK AMERICAN INCORPORATED
 501 N. RIVERPOINT BLVD., SUITE 300
 SPOKANE, WASHINGTON 99202

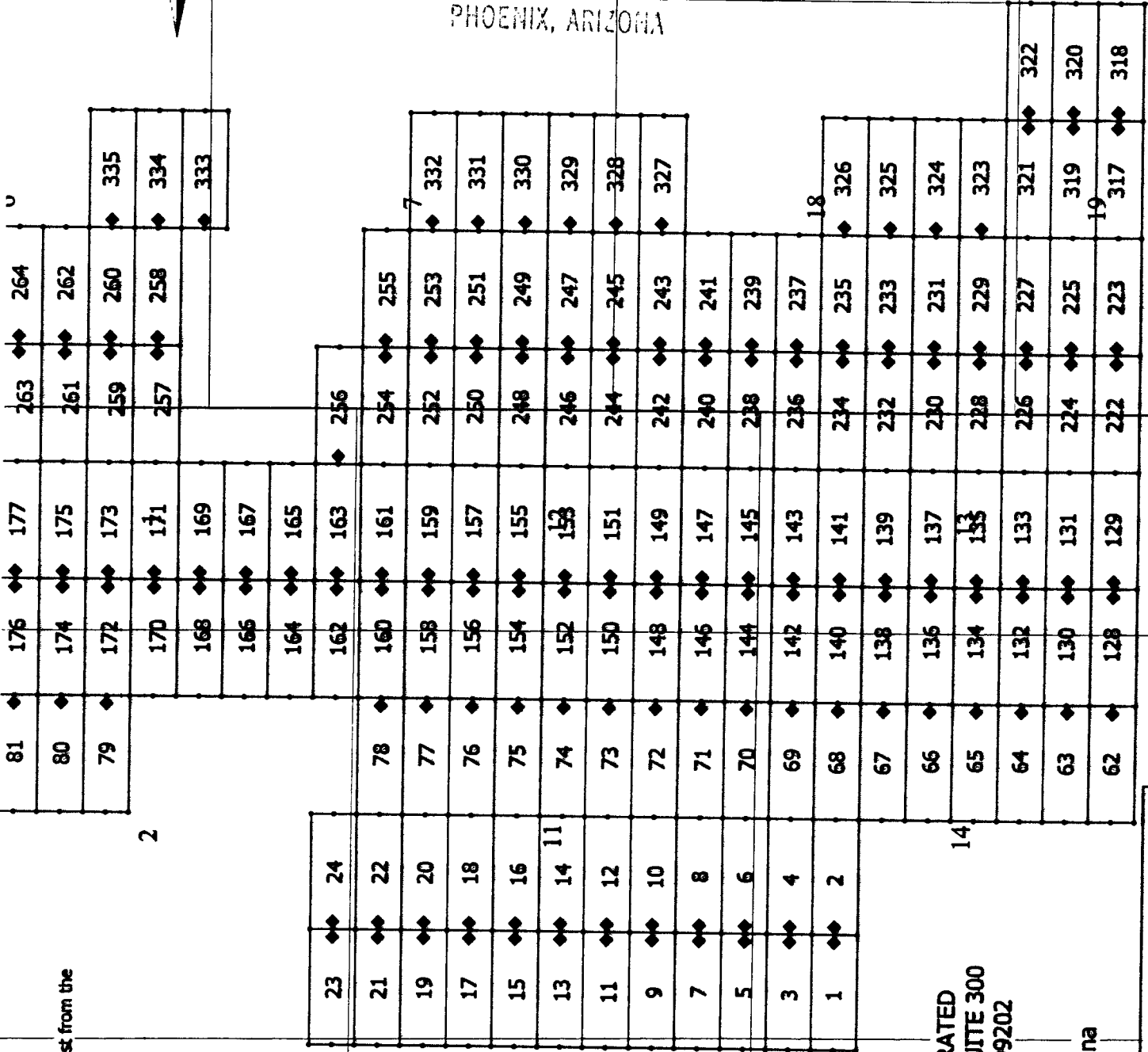
BL CLAIMS
 Santa Cruz County, Arizona



BL17E39170



RECEIVED
 CLM AZ SURV OFFICE
 2016 MAR 22 PM 12: 21
 PHOENIX, ARIZONA



1

2

When recorded, return to.

Teck American Incorporated
501 North Riverpoint Blvd., Suite 300
Spokane, Washington 99202

LOCATION NOTICE FOR LODE MINING CLAIM

NOTICE IS HEREBY GIVEN that the BL 161 lode mining claim has been located by **Teck American Incorporated** whose current mailing address is:
501 N. Riverpoint Blvd., Suite 300, Spokane, WA 99202

The general course of this claim is East to West and it is situated in Santa Cruz County, Arizona. This claim is 1500 feet in length and 600 feet in width constituting 300 feet on each side of the centerline. This claim runs from the location monument on which this location notice is posted approximately 20 feet due West to the West end line and 1480 feet due East to the East end line. This claim is marked by six monuments, one at each corner and one at the center of each end line of the claim.

The location monument on which this notice is posted is situated within Section 12, Township 24S, Range 16E, Gila and Salt River Base and Meridian, Arizona, and this claim encompasses portions of the following Quarter Section(s), Section(s), Township(s) and Range(s):
NE 12, T.24S, R.16E


SE
NW 12, T.24S, R.16E
SW

Gila and Salt River Base and Meridian, Arizona.

The locality of this claim with reference to some natural object or permanent monument and additional information (if any) concerning its locality are as follows: The northeast corner of the claim with reference to a permanent monument is:

7350 feet South and 6000 feet West from the surveyed northeast corner of Section 6, Township 24 South, Range 17 East.
DATED AND POSTED on the ground this 8/5/2016

AGENT (s) _____


David Morris

RECORDED
2016 AUG 29 PM 12:31
PHOENIX, ARIZONA

AMC439180

The Point:
 Claim 335 is 3750' South and 1500' West from the
 NE corner of Section 6
 T24S R17E GILSUM



3

2

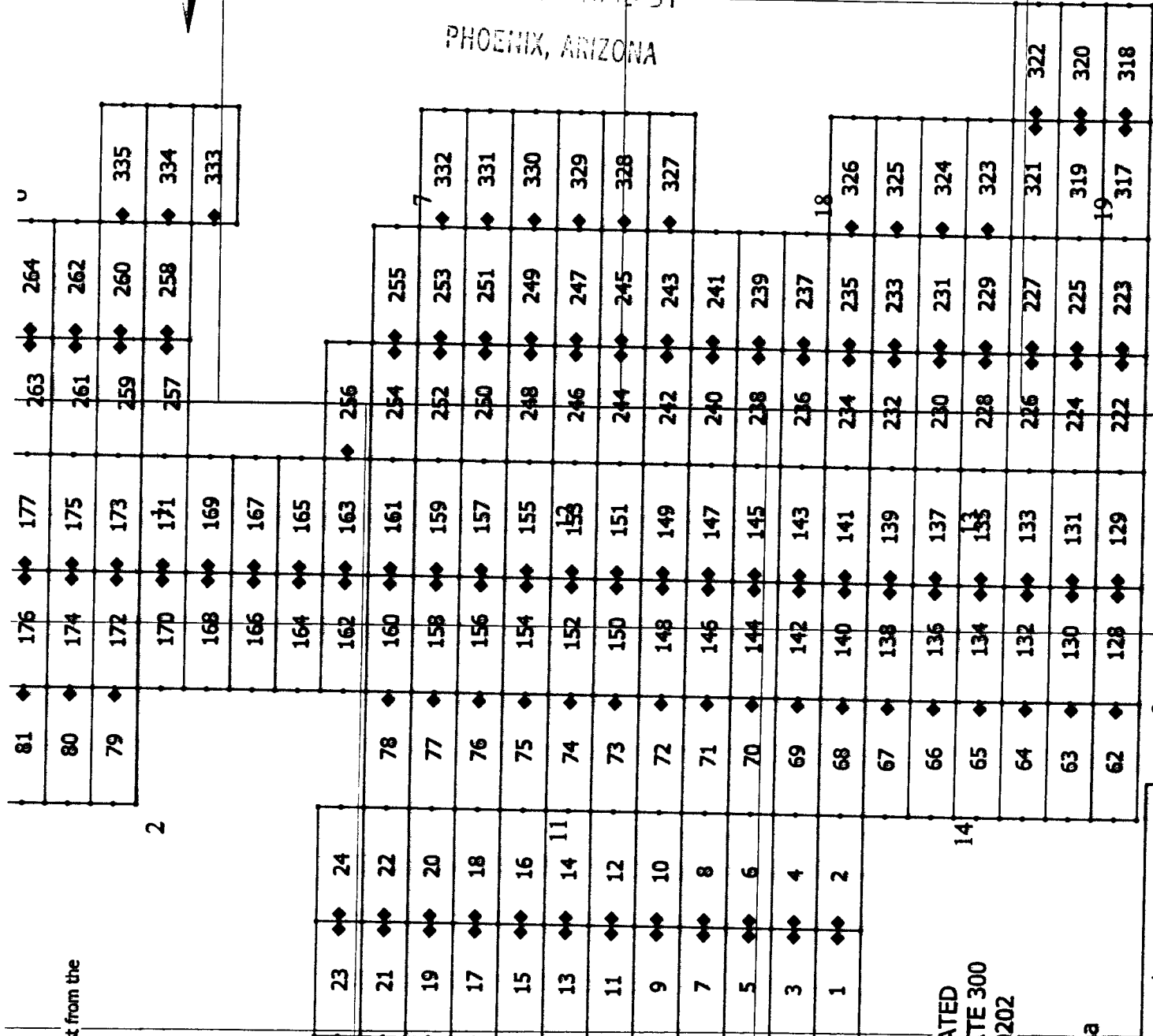
10

TECK AMERICAN INCORPORATED
 501 N. RIVERPOINT BLVD., SUITE 300
 SPOKANE, WASHINGTON 99202

BL CLAIMS
 Santa Cruz County, Arizona



RECORDED
 CLERK'S OFFICE
 2016 AUG 22 PM 12:31
 PHOENIX, ARIZONA



18

14

19

1

2

When recorded, return to.

Teck American Incorporated
501 North Riverpoint Blvd., Suite 300
Spokane, Washington 99202

LOCATION NOTICE FOR LODE MINING CLAIM

NOTICE IS HEREBY GIVEN that the BL 162 lode mining claim has been located by **Teck American Incorporated** whose current mailing address is:
501 N. Riverpoint Blvd., Suite 300, Spokane, WA 99202

The general course of this claim is East to West and it is situated in Santa Cruz County, Arizona. This claim is 1500 feet in length and 600 feet in width constituting 300 feet on each side of the centerline. This claim runs from the location monument on which this location notice is posted approximately 20 feet due East to the East end line and 1480 feet due West to the West end line. This claim is marked by six monuments, one at each corner and one at the center of each end line of the claim.

The location monument on which this notice is posted is situated within Section 1, Township 24S, Range 16E, Gila and Salt River Base and Meridian, Arizona, and this claim encompasses portions of the following Quarter Section(s), Section(s), Township(s) and Range(s):

- NE 11, T.24S, R.16E
- SE 2, T.24S, R.16E
- NW 12, T.24S, R.16E
- SW 1, T.24S, R.16E

Gila and Salt River Base and Meridian, Arizona.


The locality of this claim with reference to some natural object or permanent monument and additional information (if any) concerning its locality are as follows: The northeast corner of the claim with reference to a permanent monument is:

6750 feet South and 7500 feet West from the surveyed northeast corner of Section 6, Township 24 South, Range 17 East.
DATED AND POSTED on the ground this 8/5/2016

AGENT (s)




David Morris



AMC439181

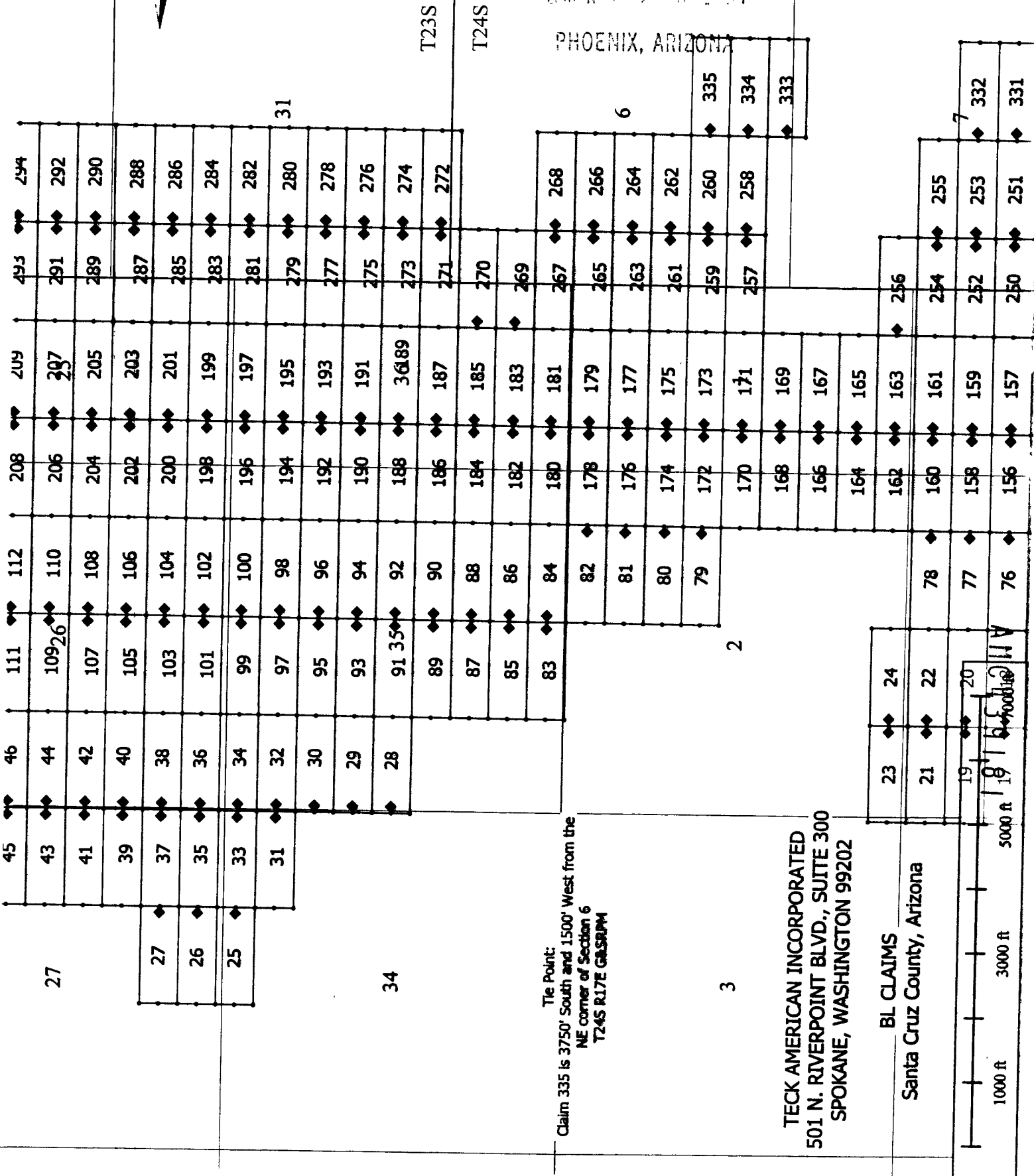
N



RECEIVED
CLM AZ SURVEY OFFICE

2016 AUG 29 PM 12:31

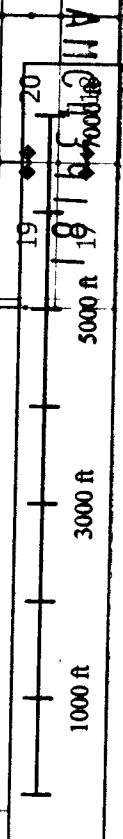
PHOENIX, ARIZONA



Tie Point:
Claim 335 is 3750' South and 1500' West from the
NE corner of Section 6
T24S R17E G&SRM

TECK AMERICAN INCORPORATED
501 N. RIVERPOINT BLVD., SUITE 300
SPOKANE, WASHINGTON 99202

BL CLAIMS
Santa Cruz County, Arizona



When recorded, return to.

Teck American Incorporated
501 North Riverpoint Blvd., Suite 300
Spokane, Washington 99202

LOCATION NOTICE FOR LODE MINING CLAIM

NOTICE IS HEREBY GIVEN that the BL 163 lode mining claim has been located by **Teck American Incorporated** whose current mailing address is:
501 N. Riverpoint Blvd., Suite 300, Spokane, WA 99202

The general course of this claim is East to West and it is situated in Santa Cruz County, Arizona. This claim is 1500 feet in length and 600 feet in width constituting 300 feet on each side of the centerline. This claim runs from the location monument on which this location notice is posted approximately 20 feet due West to the West end line and 1480 feet due East to the East end line. This claim is marked by six monuments, one at each corner and one at the center of each end line of the claim.

The location monument on which this notice is posted is situated within Section 1, Township 24S, Range 16E, Gila and Salt River Base and Meridian, Arizona, and this claim encompasses portions of the following Quarter Section(s), Section(s), Township(s) and Range(s):
NE 12, T.24S, R.16E
SE 1, T.24S, R.16E
NW 12, T.24S, R.16E
SW 1, T.24S, R.16E
Gila and Salt River Base and Meridian, Arizona.

The locality of this claim with reference to some natural object or permanent monument and additional information (if any) concerning its locality are as follows: The northeast corner of the claim with reference to a permanent monument is:

6750 feet South and 6000 feet West from the surveyed northeast corner of Section 6, Township 24 South, Range 17 East.
DATED AND POSTED on the ground this 8/5/2016

AGENT (s) _____



David Morris

RECEIVED
BLM
Date
Stamp
2016 AUG 29 PM 12:31
PHOENIX, ARIZONA

AMC439182



Case 1:16-cv-00001-AMC
 Requested By: Teck American Incorporated
 SUZANNE SAINZ, RECORDED
 SANTA CRUZ COUNTY, ARIZONA
 04-06-2016 01:07 PM Recording Fee \$10.00

When recorded, return to:

Teck American Incorporated
 501 North Riverpoint Blvd., Suite 300
 Spokane, Washington 99202

2018 APR 23 P 2:28
 BLM
 Date
 Stamp

LOCATION NOTICE FOR LODE MINING CLAIM

AMENDED

NOTICE IS HEREBY GIVEN that the BL 164 (AMC439183) lode mining claim has been located by **Teck American Incorporated** whose current mailing address is:

501 N. Riverpoint Blvd., Suite 300, Spokane, WA 99202

The general course of this claim is East to West and it is situated in Santa Cruz County, Arizona. The claim boundary is described starting at the NE corner post #1, thence, first course, 600' S to the SE corner post #2, thence, second course, 1500' W to the SW corner post #3, thence, third course, 157' N to post #4, thence, fourth course, 456' N15E to the NW corner post #5, thence, fifth course, 1387' E to corner post #1. This claim runs from the location monument on which this location notice is posted approximately 20 feet due East to the East end line and 1448 feet due West to the West end line. This claim is marked by seven monuments, one at each corner and one at the center of each end line of the claim along with angles and spurs.

The location monument on which this notice is posted is situated within Section 1, Township 24S, Range 16E, Gila and Salt River Base and Meridian, Arizona, and this claim encompasses portions of the following Quarter Section(s), Section(s), Township(s) and Range(s):

- SE 2, T.24S, R.16E
- NW 2, T.24S, R.16E
- SW 1, T.24S, R.16E

Gila and Salt River Base and Meridian, Arizona.

The locality of this claim with reference to some natural object or permanent monument and additional information (if any) concerning its locality are as follows: The northeast corner of the claim with reference to a permanent monument is:

6150 feet South and 7500 feet West
from the Northeast corner of Section 6 T24S, R17E G&SRM.
 DATED AND POSTED on the ground this 8/5/2016

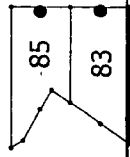
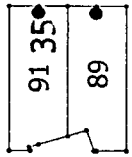
The purpose of this amended notice is to [alternatives: correct errors or omissions in the original location or notice therefore, take up additional vacant ground that may be subject to location as of the date of this amendment, or to more definitely describe the locality and boundaries of the claim], and is made without waiving any rights acquired under and by virtue of the original location.

AGENT (s) David Morris
 (David Morris)

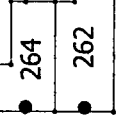
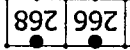
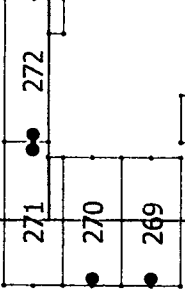
AMC 439183

AMENDED

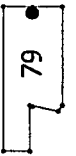
31



36



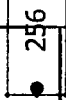
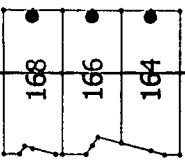
6



2


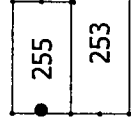


1



11

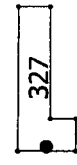
12



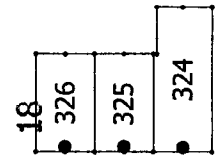
7

2018 APR 23 P 2: 28

PHOENIX, ARIZONA

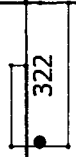


BL Claims
Santa Cruz County, Arizona
Teck American Incorporated
501 N. Riverpoint Blvd., Suite 300
Spokane, Washington 99202

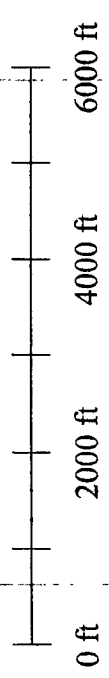


14

13



19



When recorded, return to.

Teck American Incorporated
501 North Riverpoint Blvd., Suite 300
Spokane, Washington 99202

LOCATION NOTICE FOR LODE MINING CLAIM

NOTICE IS HEREBY GIVEN that the BL 164 lode mining claim has been located by **Teck American Incorporated** whose current mailing address is:
501 N. Riverpoint Blvd., Suite 300, Spokane, WA 99202

The general course of this claim is East to West and it is situated in Santa Cruz County, Arizona. This claim is 1500 feet in length and 600 feet in width constituting 300 feet on each side of the centerline. This claim runs from the location monument on which this location notice is posted approximately 20 feet due East to the East end line and 1480 feet due West to the West end line. This claim is marked by six monuments, one at each corner and one at the center of each end line of the claim.

The location monument on which this notice is posted is situated within Section 1, Township 24S, Range 16E, Gila and Salt River Base and Meridian, Arizona, and this claim encompasses portions of the following Quarter Section(s), Section(s), Township(s) and Range(s):


NE 2, T.24S, R.16E
NW 1, T.24S, R.16E
SW 1, T.24S, R.16E

Gila and Salt River Base and Meridian, Arizona.

The locality of this claim with reference to some natural object or permanent monument and additional information (if any) concerning its locality are as follows: The northeast corner of the claim with reference to a permanent monument is:

6150 feet South and 7500 feet West from the surveyed northeast corner of Section 6, Township 24 South, Range 17 East.
DATED AND POSTED on the ground this 8/5/2016

AGENT (s) _____


David Morris

RECEIVED


2016 AUG 22 PM 12:02

PHOENIX, ARIZONA

BLM
Date
Stamp

AMC439183

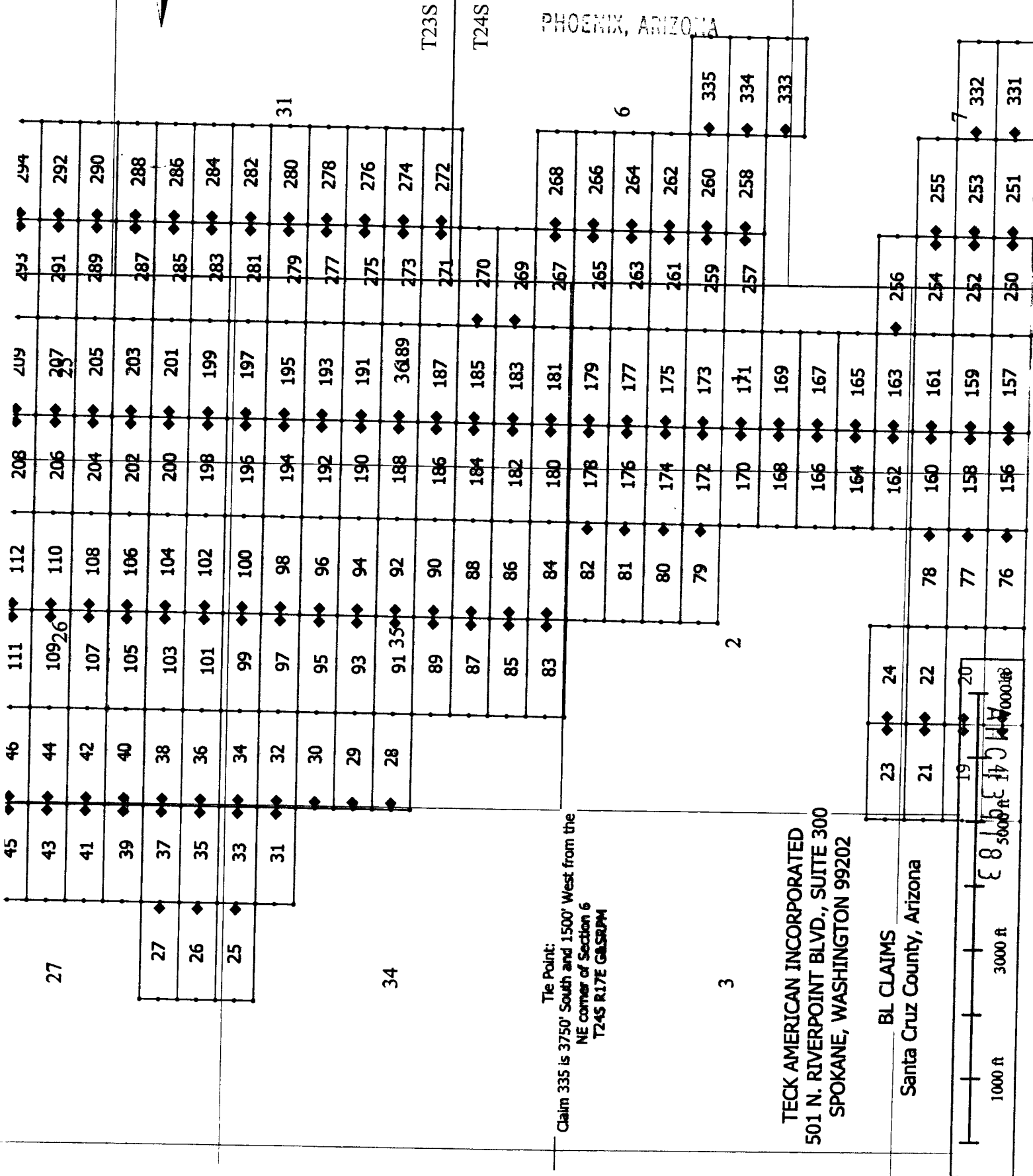
N



RECEIVED
CLM AZ STATE OFFICE

2013 AUG 29 PM 12:32

PHOENIX, ARIZONA



When recorded, return to.

Teck American Incorporated
501 North Riverpoint Blvd., Suite 300
Spokane, Washington 99202

LOCATION NOTICE FOR LODE MINING CLAIM

NOTICE IS HEREBY GIVEN that the BL 165 lode mining claim has been located by **Teck American Incorporated** whose current mailing address is:
501 N. Riverpoint Blvd., Suite 300, Spokane, WA 99202

The general course of this claim is East to West and it is situated in Santa Cruz County, Arizona. This claim is 1500 feet in length and 600 feet in width constituting 300 feet on each side of the centerline. This claim runs from the location monument on which this location notice is posted approximately 20 feet due West to the West end line and 1480 feet due East to the East end line. This claim is marked by six monuments, one at each corner and one at the center of each end line of the claim.

The location monument on which this notice is posted is situated within Section 1, Township 24S, Range 16E, Gila and Salt River Base and Meridian, Arizona, and this claim encompasses portions of the following Quarter Section(s), Section(s), Township(s) and Range(s):

NE 1, T.24S, R.16E
SE 1, T.24S, R.16E
NW 1, T.24S, R.16E
SW 1, T.24S, R.16E
Gila and Salt River Base and Meridian, Arizona.

The locality of this claim with reference to some natural object or permanent monument and additional information (if any) concerning its locality are as follows: The northeast corner of the claim with reference to a permanent monument is:

6150 feet South and 6000 feet West from the surveyed northeast corner of Section 6, Township 24 South, Range 17 East.
DATED AND POSTED on the ground this 8/5/2016

AGENT (s)


David Morris

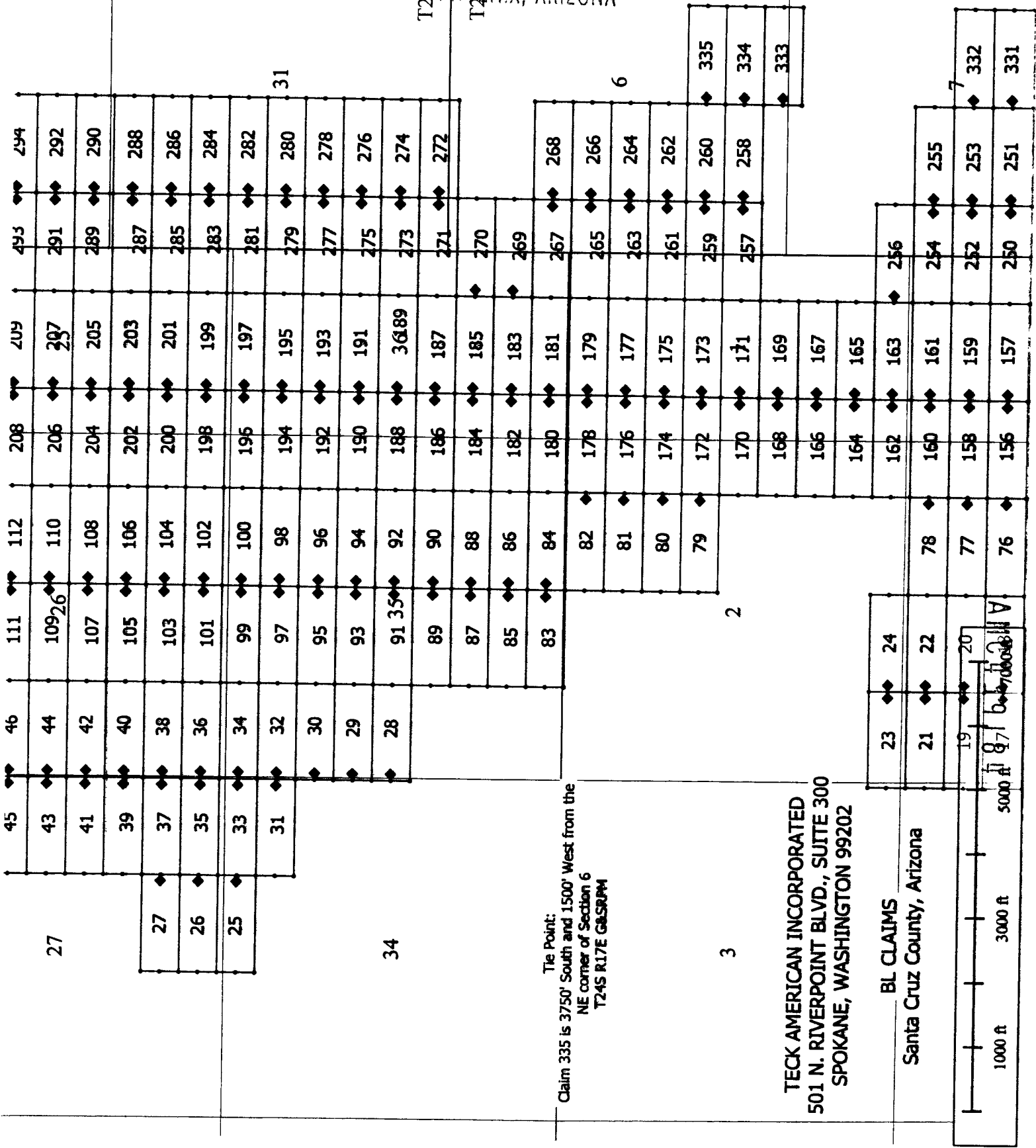

RECEIVED
BLM FIELD OFFICE
2016 AUG 29 PM 12:32
PHOENIX, ARIZONA
BLM
Date
Stamp

AMC439184

RECEIVED
CUMMINGS OFFICE

2016 MAR 22 PM 12:32

T23S
T24S
PHOENIX, ARIZONA



Tie Point:
Claim 335 is 3750' South and 1500' West from the
NE corner of Section 6
T24S R17E G3SRPM

TECK AMERICAN INCORPORATED
501 N. RIVERPOINT BLVD., SUITE 300
SPOKANE, WASHINGTON 99202

BL CLAIMS
Santa Cruz County, Arizona



2018-02-27

Page 1 of 2
Requested By: Teck American Incorporated
SUZANNE SAINZ, RECORDS
SANTA CRUZ COUNTY, ARIZONA
04-06-2018 01:07 PM Recordings Fee \$10.00



When recorded, return to:

Teck American Incorporated
501 North Riverpoint Blvd., Suite 300
Spokane, Washington 99202

LOCATION NOTICE FOR LODE MINING CLAIM

AMENDED

NOTICE IS HEREBY GIVEN that the BL 166 (AMC439185) lode mining claim has been located by **Teck American Incorporated** whose current mailing address is:

501 N. Riverpoint Blvd., Suite 300, Spokane, WA 99202

BLM
Date
Stamp
2018 APR 23 P
SANTA CRUZ COUNTY, ARIZONA

The general course of this claim is East to West and it is situated in Santa Cruz County, Arizona. The claim boundary is described starting at the NE corner post #1, thence, first 600' S to the SE corner post #2, thence, second course, 1387' W to the SW corner post #3, thence, third course, 243' N15E to post #4, thence, fourth course, 217' N56W to post #5, thence, fifth course, 242' N to the NW corner post #6, thence, sixth course, 1500' E to corner post #1. This claim runs from the location monument on which this location notice is posted approximately 20 feet due East to the East end line and 1391 feet due West to the West end line. This claim is marked by eight monuments, one at each corner and one at the center of each end line of the claim along with angles and spurs.

The location monument on which this notice is posted is situated within Section 1, Township 24S, Range 16E, Gila and Salt River Base and Meridian, Arizona, and this claim encompasses portions of the following Quarter Section(s), Section(s), Township(s) and Range(s):

SE 2, T.24S, R.16E
NW
SW 1, T.24S, R.16E

Gila and Salt River Base and Meridian, Arizona.

The locality of this claim with reference to some natural object or permanent monument and additional information (if any) concerning its locality are as follows: The northeast corner of the claim with reference to a permanent monument is:

5550 feet South and 7500 feet West
from the **Northeast corner of Section 6 T24S, R17E G&SRM.**
DATED AND POSTED on the ground this 8/5/2016

The purpose of this amended notice is to [alternatives: correct errors or omissions in the original location or notice therefore, take up additional vacant ground that may be subject to location as of the date of this amendment, or to more definitely describe the locality and boundaries of the claim], and is made without waiving any rights acquired under and by virtue of the original location.

AGENT (S) David Morris
David Morris

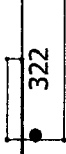
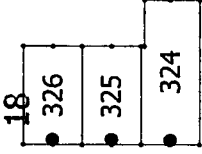

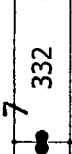
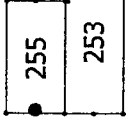
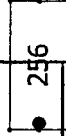
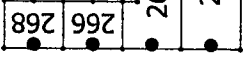
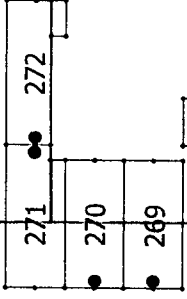
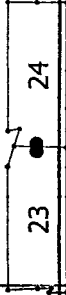
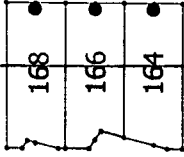
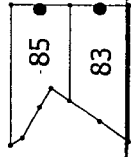
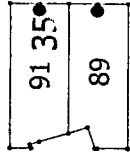
AMC 439185

AMENDED

31

2018 APR 23 P 2:28

ARIZONA



36

1

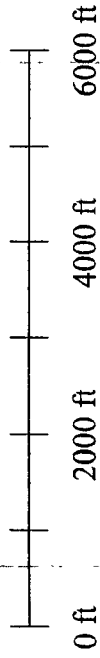
12

13

2

11

14



BL Claims
Santa Cruz County, Arizona
Teck American Incorporated
501 N. Riverpoint Blvd., Suite 300
Spokane, Washington 99202

19

When recorded, return to.

Teck American Incorporated
501 North Riverpoint Blvd., Suite 300
Spokane, Washington 99202

LOCATION NOTICE FOR LODE MINING CLAIM

NOTICE IS HEREBY GIVEN that the BL 166 lode mining claim has been located by **Teck American Incorporated** whose current mailing address is:
501 N. Riverpoint Blvd., Suite 300, Spokane, WA 99202

The general course of this claim is East to West and it is situated in Santa Cruz County, Arizona. This claim is 1500 feet in length and 600 feet in width constituting 300 feet on each side of the centerline. This claim runs from the location monument on which this location notice is posted approximately 20 feet due East to the East end line and 1480 feet due West to the West end line. This claim is marked by six monuments, one at each corner and one at the center of each end line of the claim.

The location monument on which this notice is posted is situated within Section 1, Township 24S, Range 16E, Gila and Salt River Base and Meridian, Arizona, and this claim encompasses portions of the following Quarter Section(s), Section(s), Township(s) and Range(s):

SE 2, T.24S, R.16E

NW

SW 1, T.24S, R.16E

Gila and Salt River Base and Meridian, Arizona.

The locality of this claim with reference to some natural object or permanent monument and additional information (if any) concerning its locality are as follows: The northeast corner of the claim with reference to a permanent monument is:

5550 feet South and 7500 feet West from the surveyed northeast corner of Section 6, Township 24 South, Range 17 East.
DATED AND POSTED on the ground this 8/5/2016

AGENT (s)

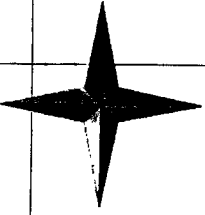

David Morris

RECEIVED
BLM OFFICE
2016 AUG 29 PM 12:32
PHOENIX, ARIZONA

BLM
Date
Stamp

AHC439185

N



RECEIVED
CLM AREA OFFICE

2245K MS 29 RM 12:32
PHOENIX, ARIZONA

T23S

31

6

45	46	111	112	208	209	293	294
43	44	109 ²⁶	110	206	207	291	292
41	42	107	108	204	205	289	290
39	40	105	106	202	203	287	288
37	38	103	104	200	201	285	286
35	36	101	102	198	199	283	284
33	34	99	100	195	197	281	282
31	32	97	98	194	195	279	280
	30	95	96	192	193	277	278
	29	93	94	190	191	275	276
	28	91 ³⁵	92	188	36 ¹⁸⁹	273	274
		89	90	186	187	271	272
		87	88	184	185	270	
		85	86	182	183	269	
		83	84	180	181	267	268
			82	178	179	265	266
			81	176	177	263	264
			80	174	175	261	262
			79	172	173	259	260
			78	170	171	257	258
			77	168	169		333
			76	166	167		
			75	164	165		
			74	162	163	256	
			73	160	161	254	255
			72	158	159	252	253
			71	156	157	250	251
			70				332
			69				331

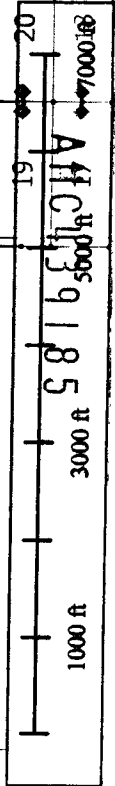
2

3

Tie Point:
Claim 335 is 3750' South and 1500' West from the
NE corner of Section 6
T24S R17E G4SRPM

TECK AMERICAN INCORPORATED
501 N. RIVERPOINT BLVD., SUITE 300
SPOKANE, WASHINGTON 99202

BL CLAIMS
Santa Cruz County, Arizona



When recorded, return to.

Teck American Incorporated
501 North Riverpoint Blvd., Suite 300
Spokane, Washington 99202

LOCATION NOTICE FOR LODE MINING CLAIM

NOTICE IS HEREBY GIVEN that the BL 167 lode mining claim has been located by **Teck American Incorporated** whose current mailing address is:
501 N. Riverpoint Blvd., Suite 300, Spokane, WA 99202

The general course of this claim is East to West and it is situated in Santa Cruz County, Arizona. This claim is 1500 feet in length and 600 feet in width constituting 300 feet on each side of the centerline. This claim runs from the location monument on which this location notice is posted approximately 20 feet due West to the West end line and 1480 feet due East to the East end line. This claim is marked by six monuments, one at each corner and one at the center of each end line of the claim.

The location monument on which this notice is posted is situated within Section 1, Township 24S, Range 16E, Gila and Salt River Base and Meridian, Arizona, and this claim encompasses portions of the following Quarter Section(s), Section(s), Township(s) and Range(s):

NE
SE 1, T.24S, R.16E
NW
SW 1, T.24S, R.16E
Gila and Salt River Base and Meridian, Arizona.

The locality of this claim with reference to some natural object or permanent monument and additional information (if any) concerning its locality are as follows: The northeast corner of the claim with reference to a permanent monument is:


5550 feet South and 6000 feet West from the surveyed northeast corner of Section 6, Township 24 South, Range 17 East.
DATED AND POSTED on the ground this 8/5/2016

AGENT (s) _____


David Morris

BLM
Date
Stamp
2016 AUG 29 PM 12:02
PHOENIX, ARIZONA

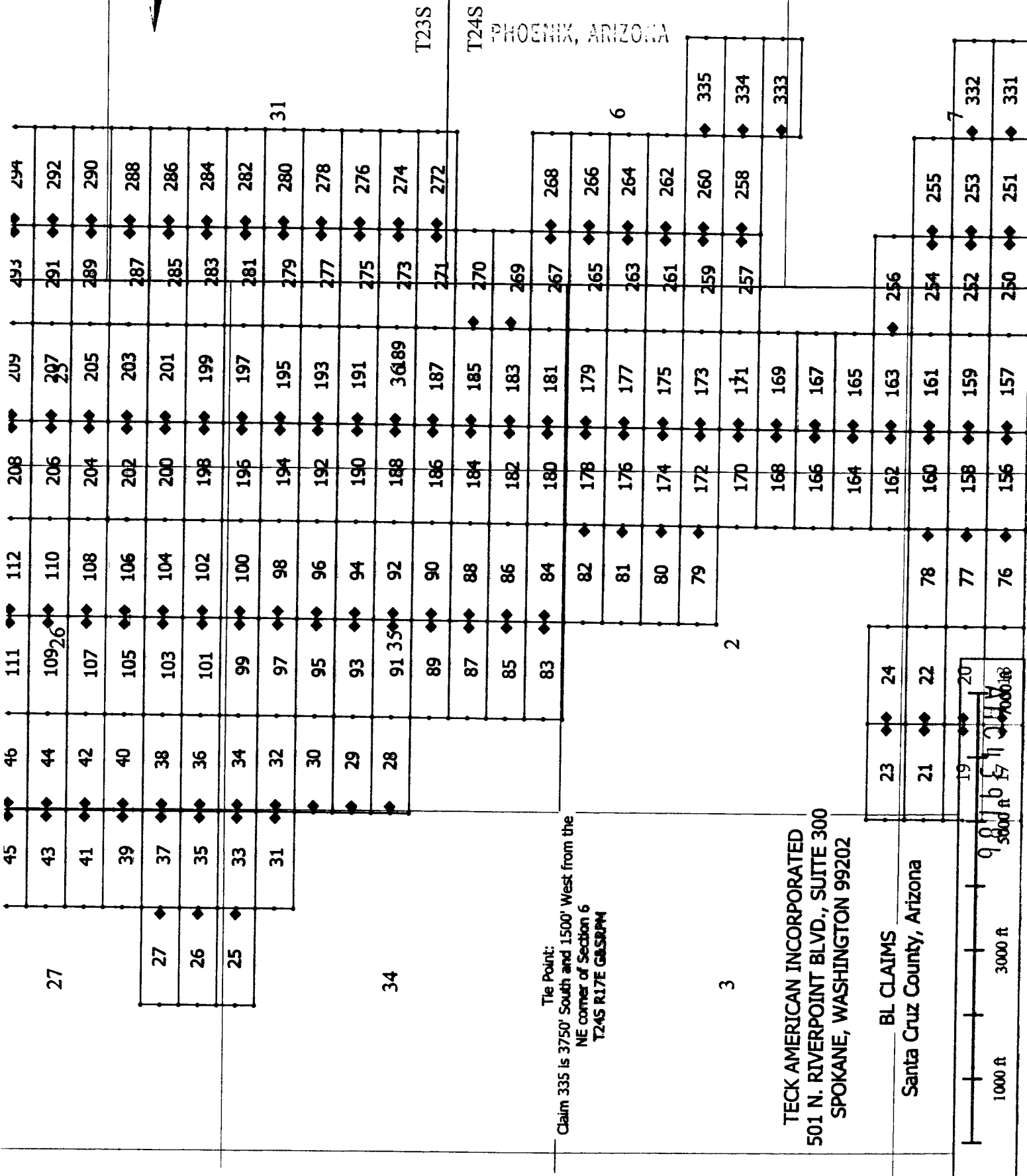
AMC439186



RECEIVED
 PLM AZ STATE OFFICE

2014 AUG 22 PM 12:32

PHOENIX, ARIZONA



T23S

T24S

31

6

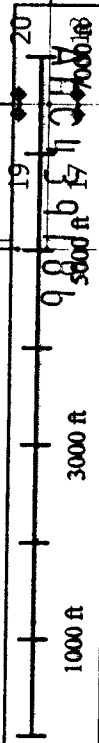
2

3

Tie Point:
 Claim 335 is 3750' South and 1500' West from the
 NE corner of Section 6
 T24S R17E G&SRPM

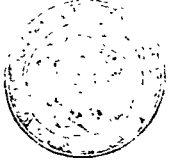
TECK AMERICAN INCORPORATED
 501 N. RIVERPOINT BLVD., SUITE 300
 SPOKANE, WASHINGTON 99202

BL CLAIMS
 Santa Cruz County, Arizona



2018-0227

Page 1 of 7
Requested By: American Incorporated
SUZANNE SAINZ, RECORDER
SANTA CRUZ COUNTY, ARIZONA
04-08-2016 01:07 PM Recording Fee \$10.00



When recorded, return to:


Teck American Incorporated
501 North Riverpoint Blvd., Suite 300
Spokane, Washington 99202

LOCATION NOTICE FOR LODE MINING CLAIM

AMENDED

NOTICE IS HEREBY GIVEN that the BL 168 (AMC439187) lode mining claim has been located by **Teck American Incorporated** whose current mailing address is:

501 N. Riverpoint Blvd., Suite 300, Spokane, WA 99202



The general course of this claim is East to West and it is situated in Santa Cruz County, Arizona. The claim boundary is described starting at the NE corner post #1, thence, first course, 600' S to the SE corner post #2, thence, second course, 1500' W to the SW corner post #3, thence, third course, 69' N to post #4, thence, fourth course, 324' N14E to post #5, thence, fifth course, 97' N56W to post #6, thence, sixth course, 161' N to the NW corner post #7, thence, seventh course, 1500' E to corner post #1. This claim runs from the location monument on which this location notice is posted approximately 20 feet due East to the East end line and 1430 feet due West to the West end line. This claim is marked by nine monuments, one at each corner and one at the center of each end line of the claim along with angles and spurs.

The location monument on which this notice is posted is situated within Section 1, Township 24S, Range 16E, Gila and Salt River Base and Meridian, Arizona, and this claim encompasses portions of the following Quarter Section(s), Section(s), Township(s) and Range(s):

NE 2, T.24S, R.16E

SE

NW

SW 1, T.24S, R.16E

Gila and Salt River Base and Meridian, Arizona.

The locality of this claim with reference to some natural object or permanent monument and additional information (if any) concerning its locality are as follows: The northeast corner of the claim with reference to a permanent monument is:

4950 feet South and 7500 feet West
from the **Northeast corner of Section 6 T24S, R17E G&SRM.**
DATED AND POSTED on the ground this 8/5/2016

The purpose of this amended notice is to [alternatives: correct errors or omissions in the original location or notice therefore, take up additional vacant ground that may be subject to location as of the date of this amendment, or to more definitely describe the locality and boundaries of the claim], and is made without waiving any rights acquired under and by virtue of the original location.

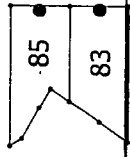
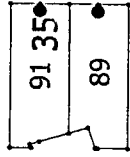
AGENT (s) _____

(David Morris)

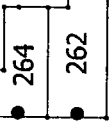
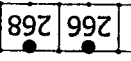
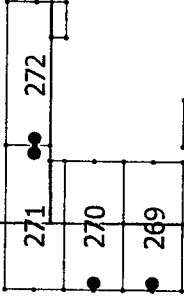
AMC 439187

AMENDED


31



36



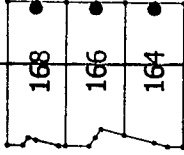
6



2

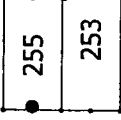


1




2018 APR 23 P 2: 28

PHOENIX, ARIZONA



7



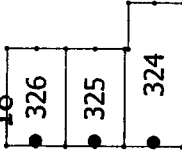
11

12



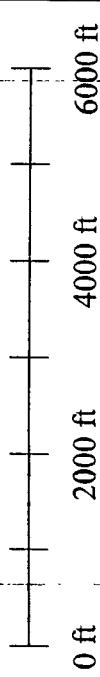
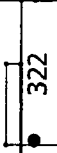
BL Claims
 Santa Cruz County, Arizona
 Teck American Incorporated
 501 N. Riverpoint Blvd., Suite 300
 Spokane, Washington 99202

18



14

13



19

When recorded, return to.

Teck American Incorporated
501 North Riverpoint Blvd., Suite 300
Spokane, Washington 99202

LOCATION NOTICE FOR LODE MINING CLAIM

NOTICE IS HEREBY GIVEN that the BL 168 lode mining claim has been located by **Teck American Incorporated** whose current mailing address is:
501 N. Riverpoint Blvd., Suite 300, Spokane, WA 99202

The general course of this claim is East to West and it is situated in Santa Cruz County, Arizona. This claim is 1500 feet in length and 600 feet in width constituting 300 feet on each side of the centerline. This claim runs from the location monument on which this location notice is posted approximately 20 feet due East to the East end line and 1480 feet due West to the West end line. This claim is marked by six monuments, one at each corner and one at the center of each end line of the claim.

The location monument on which this notice is posted is situated within Section 1, Township 24S, Range 16E, Gila and Salt River Base and Meridian, Arizona, and this claim encompasses portions of the following Quarter Section(s), Section(s), Township(s) and Range(s):

NE
SE 2, T.24S, R.16E
NW
SW 1, T.24S, R.16E

Gila and Salt River Base and Meridian, Arizona.

The locality of this claim with reference to some natural object or permanent monument and additional information (if any) concerning its locality are as follows: The northeast corner of the claim with reference to a permanent monument is:

4950 feet South and 7500 feet West from the surveyed northeast corner of Section 6, Township 24 South, Range 17 East.
DATED AND POSTED on the ground this 8/5/2016

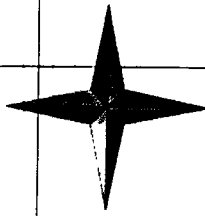
AGENT (s)


David Morris

RECEIVED
BLM AZ STATE OFFICE
2016 AUG 29 A 11:55
PHOENIX, ARIZONA
BLM
Date
Stamp

AMC439187

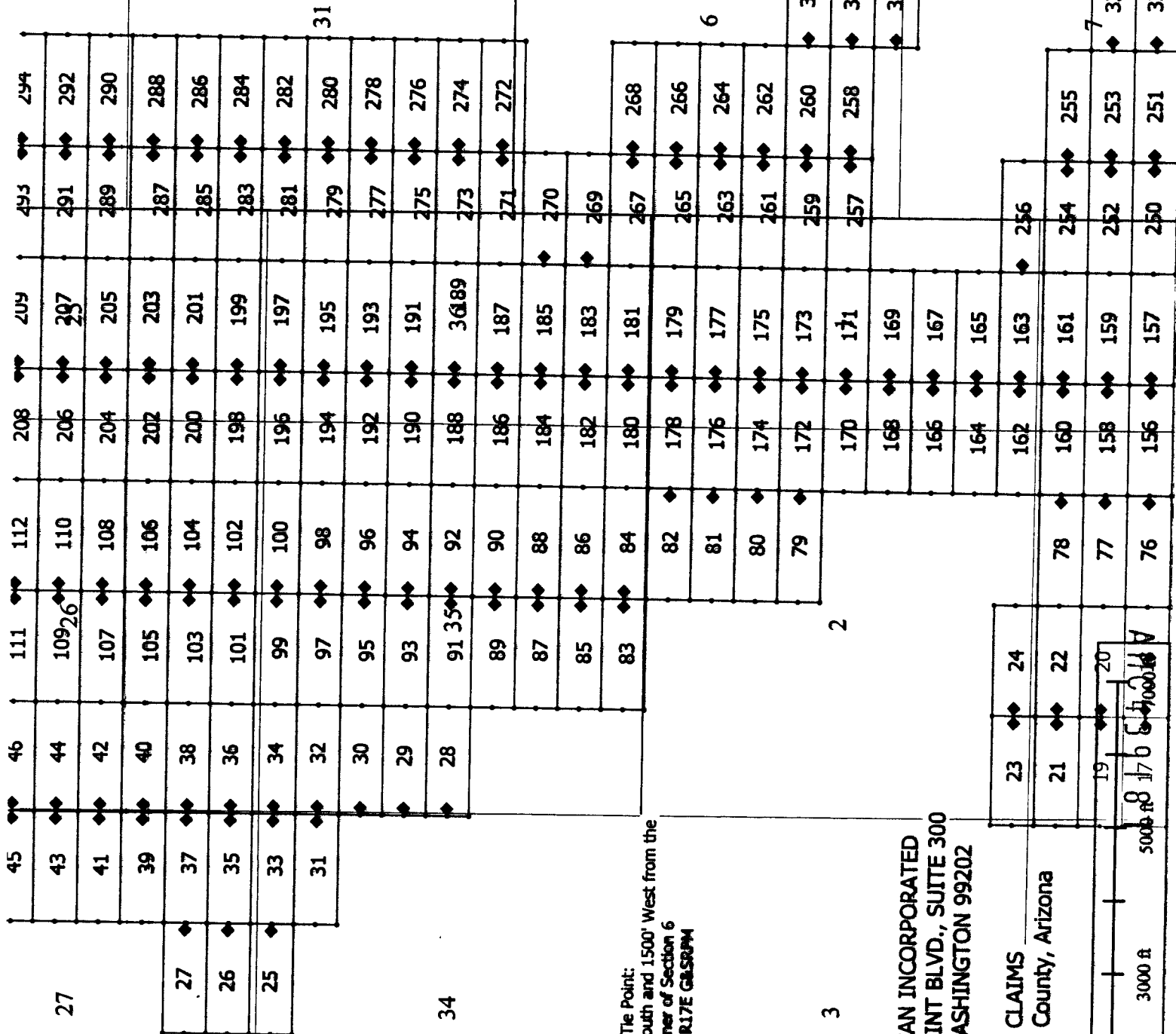
N



RECEIVED
BLM AZ STATE OFFICE

2016 AUG 29 A 11:56

T23S
T24S
PHOENIX, ARIZONA



Tie Point:
Claim 335 is 3750' South and 1500' West from the
NE corner of Section 6
T24S R17E G&SR004

TECK AMERICAN INCORPORATED
501 N. RIVERPOINT BLVD., SUITE 300
SPOKANE, WASHINGTON 99202

BL CLAIMS
Santa Cruz County, Arizona



When recorded, return to.

Teck American Incorporated
501 North Riverpoint Blvd., Suite 300
Spokane, Washington 99202

RECEIVED
BLM AZ STATE OFFICE
2016 AUG 29 A 11:56
PHOENIX, ARIZONA

BLM
Date
Stamp

LOCATION NOTICE FOR LODE MINING CLAIM

NOTICE IS HEREBY GIVEN that the BL 169 lode mining claim has been located by **Teck American Incorporated** whose current mailing address is:
501 N. Riverpoint Blvd., Suite 300, Spokane, WA 99202

The general course of this claim is East to West and it is situated in Santa Cruz County, Arizona. This claim is 1500 feet in length and 600 feet in width constituting 300 feet on each side of the centerline. This claim runs from the location monument on which this location notice is posted approximately 20 feet due West to the West end line and 1480 feet due East to the East end line. This claim is marked by six monuments, one at each corner and one at the center of each end line of the claim.

The location monument on which this notice is posted is situated within Section 1, Township 24S, Range 16E, Gila and Salt River Base and Meridian, Arizona, and this claim encompasses portions of the following Quarter Section(s), Section(s), Township(s) and Range(s):

NE 1, T.24S, R.16E
SE 1, T.24S, R.16E
NW 1, T.24S, R.16E
SW 1, T.24S, R.16E

Gila and Salt River Base and Meridian, Arizona.


The locality of this claim with reference to some natural object or permanent monument and additional information (if any) concerning its locality are as follows: The northeast corner of the claim with reference to a permanent monument is:

4950 feet South and 6000 feet West from the surveyed northeast corner of Section 6, Township 24 South, Range 17 East.
DATED AND POSTED on the ground this 8/5/2016

AGENT (s) David Morris

AMC439188

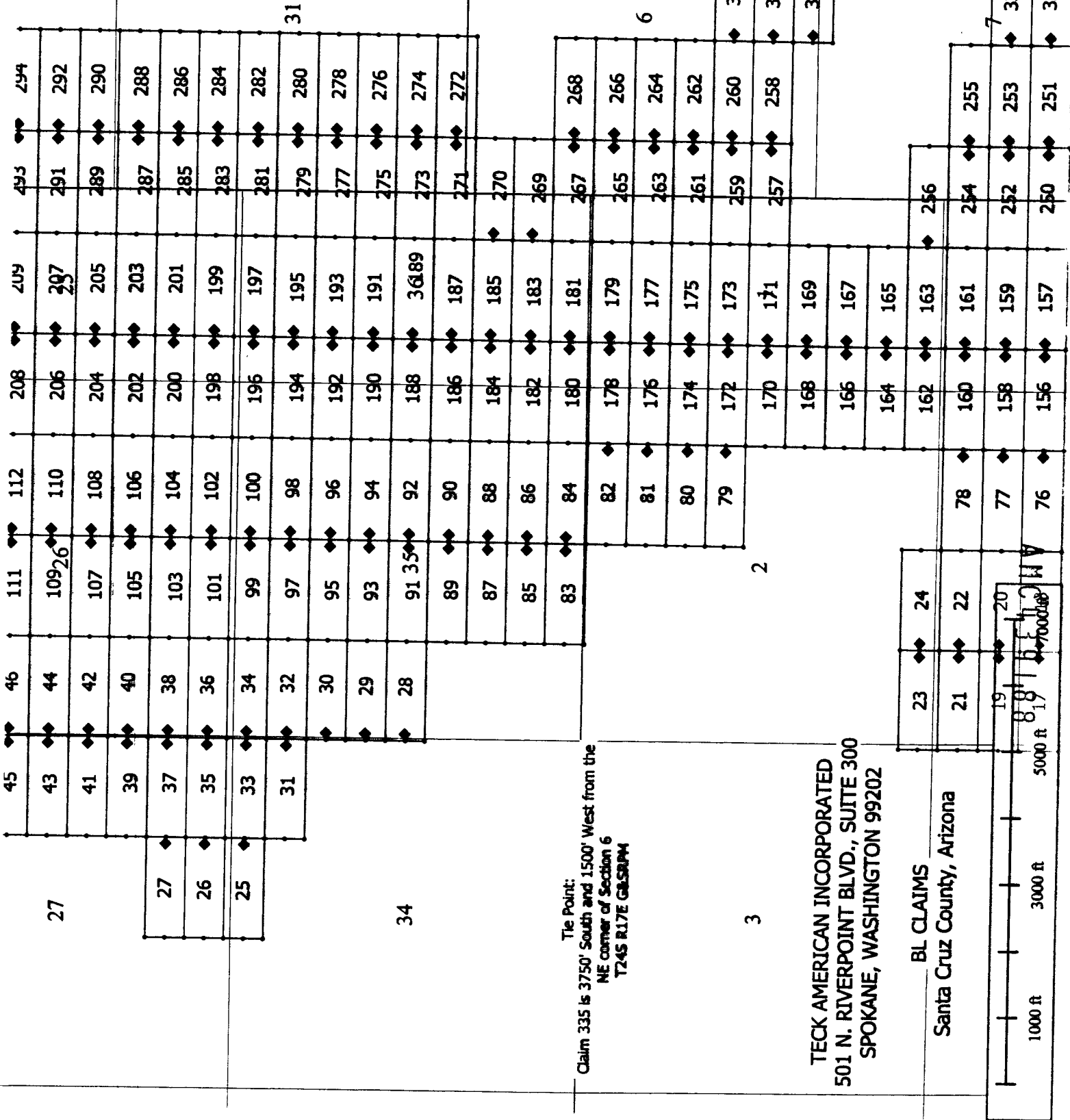
N



RECEIVED
BLM AZ STATE OFFICE

2016 AUG 29 A 11: 56

PHOENIX, ARIZONA



When recorded, return to.

Teck American Incorporated
501 North Riverpoint Blvd., Suite 300
Spokane, Washington 99202

LOCATION NOTICE FOR LODE MINING CLAIM

NOTICE IS HEREBY GIVEN that the BL 170 lode mining claim has been located by **Teck American Incorporated** whose current mailing address is:
501 N. Riverpoint Blvd., Suite 300, Spokane, WA 99202


The general course of this claim is East to West and it is situated in Santa Cruz County, Arizona. This claim is 1500 feet in length and 600 feet in width constituting 300 feet on each side of the centerline. This claim runs from the location monument on which this location notice is posted approximately 20 feet due East to the East end line and 1480 feet due West to the West end line. This claim is marked by six monuments, one at each corner and one at the center of each end line of the claim.

The location monument on which this notice is posted is situated within Section 1, Township 24S, Range 16E, Gila and Salt River Base and Meridian, Arizona, and this claim encompasses portions of the following Quarter Section(s), Section(s), Township(s) and Range(s):
NE 2, T.24S, R.16E
SE 2, T.24S, R.16E
NW 1, T.24S, R.16E
SW 1, T.24S, R.16E
Gila and Salt River Base and Meridian, Arizona.

The locality of this claim with reference to some natural object or permanent monument and additional information (if any) concerning its locality are as follows: The northeast corner of the claim with reference to a permanent monument is:

4350 feet South and 7500 feet West from the surveyed northeast corner of Section 6, Township 24 South, Range 17 East.
DATED AND POSTED on the ground this 8/5/2016

AGENT (s) _____

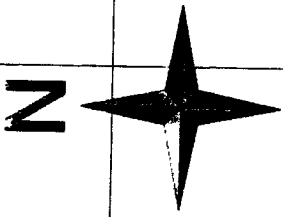

David Morris

Form MCF100
Revised July, 2000

BLM AZ STATE OFFICE
2016 AUG 29 A 11:56
PHOENIX, ARIZONA

RECEIVED
BLM
Date
Stamp

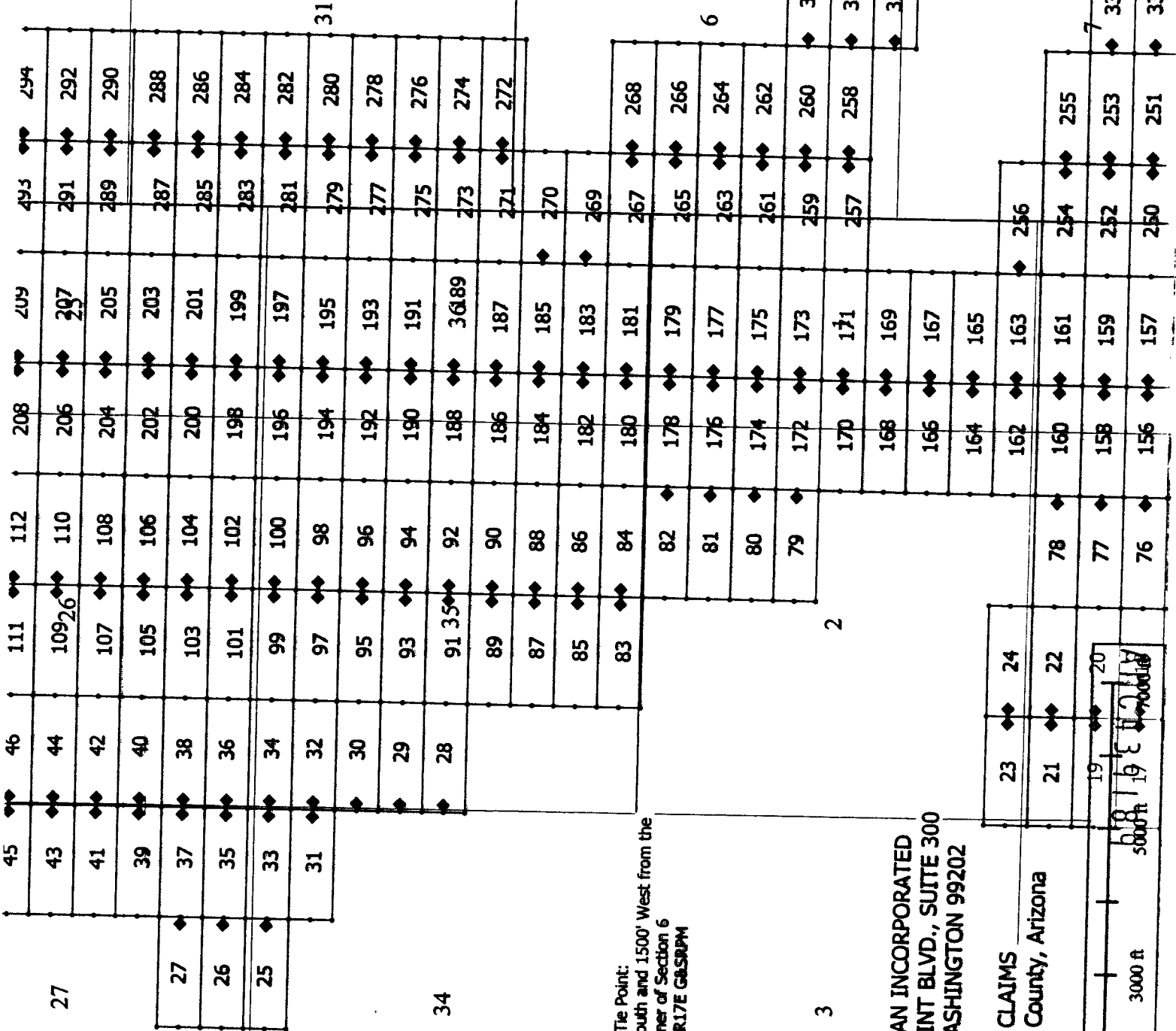
AMC439189



RECEIVED
BLM AZ STATE OFFICE

2016 AUG 29 A 11: 56

PHOENIX, ARIZONA



When recorded, return to.

Teck American Incorporated
501 North Riverpoint Blvd., Suite 300
Spokane, Washington 99202

LOCATION NOTICE FOR LODE MINING CLAIM

NOTICE IS HEREBY GIVEN that the BL 171 lode mining claim has been located by **Teck American Incorporated** whose current mailing address is:
501 N. Riverpoint Blvd., Suite 300, Spokane, WA 99202

The general course of this claim is East to West and it is situated in Santa Cruz County, Arizona. This claim is 1500 feet in length and 600 feet in width constituting 300 feet on each side of the centerline. This claim runs from the location monument on which this location notice is posted approximately 20 feet due West to the West end line and 1480 feet due East to the East end line. This claim is marked by six monuments, one at each corner and one at the center of each end line of the claim.

The location monument on which this notice is posted is situated within Section 1, Township 24S, Range 16E, Gila and Salt River Base and Meridian, Arizona, and this claim encompasses portions of the following Quarter Section(s), Section(s), Township(s) and Range(s):
NE 1, T.24S, R.16E
SE 1, T.24S, R.16E
NW 1, T.24S, R.16E
SW 1, T.24S, R.16E
Gila and Salt River Base and Meridian, Arizona.

The locality of this claim with reference to some natural object or permanent monument and additional information (if any) concerning its locality are as follows: The northeast corner of the claim with reference to a permanent monument is:


4350 feet South and 6000 feet West from the surveyed northeast corner of Section 6, Township 24 South, Range 17 East.
DATED AND POSTED on the ground this 8/5/2016

AGENT (s)

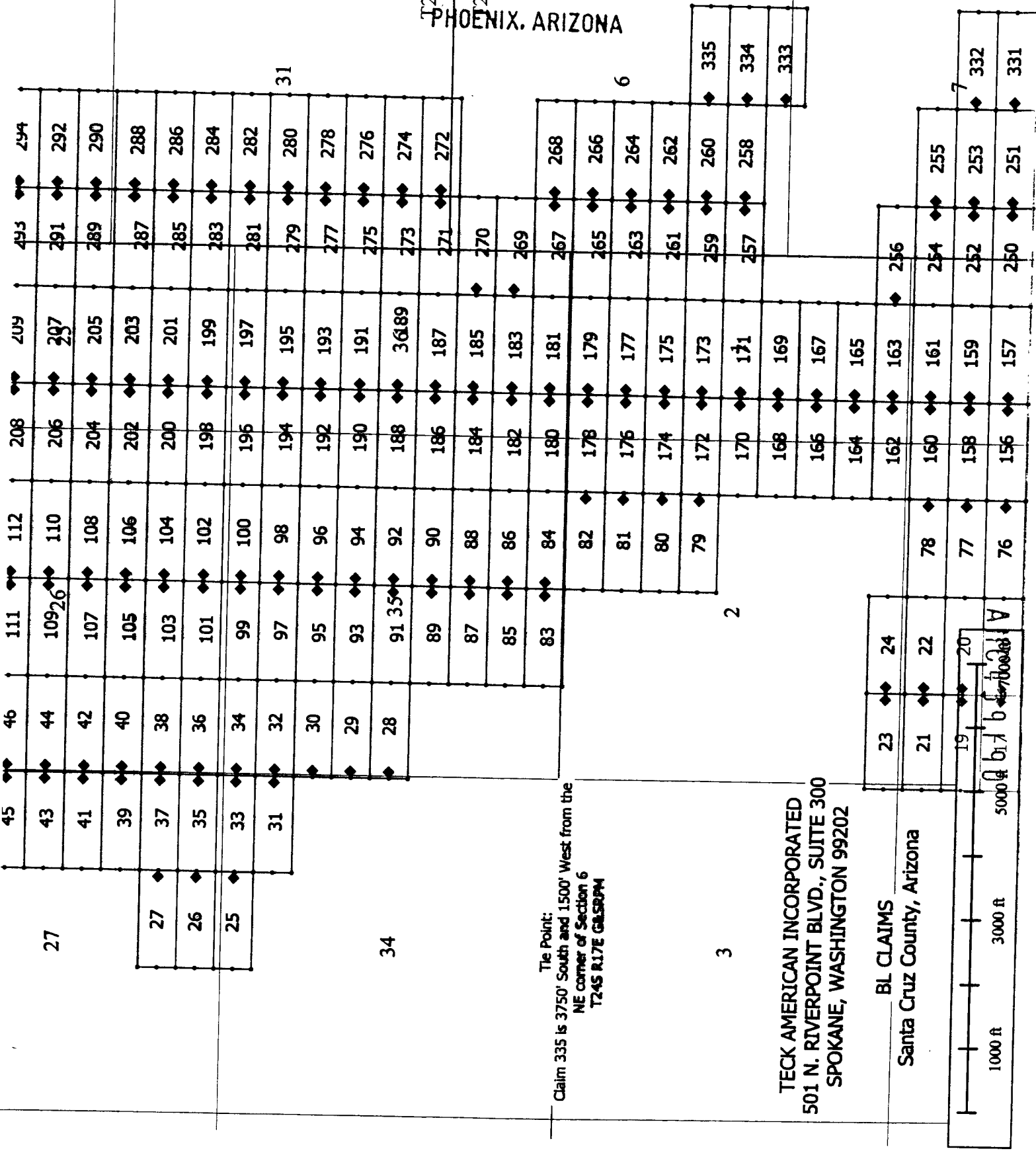

David Morris

RECEIVED
BLM AZ STATE OFFICE
2016 AUG 29 A 11: 56
PHOENIX, ARIZONA
BLM
Date
Stamp

AMC439190



RECEIVED
BLM AZ STATE OFFICE
2015 AUG 29 A 11:56
T23S
T24S
PHOENIX, ARIZONA



TECK AMERICAN INCORPORATED
501 N. RIVERPOINT BLVD., SUITE 300
SPOKANE, WASHINGTON 99202

BL CLAIMS
Santa Cruz County, Arizona

1000 ft
3000 ft
5000 ft

Tie Point:
Claim 335 is 3750' South and 1500' West from the
NE corner of Section 6
T24S R17E G3SRPM

When recorded, return to:

Teck American Incorporated
501 North Riverpoint Blvd., Suite 300
Spokane, Washington 99202

LOCATION NOTICE FOR LODE MINING CLAIM

NOTICE IS HEREBY GIVEN that the BL 172 lode mining claim has been located by **Teck American Incorporated** whose current mailing address is:
501 N. Riverpoint Blvd., Suite 300, Spokane, WA 99202

The general course of this claim is East to West and it is situated in Santa Cruz County, Arizona. This claim is 1500 feet in length and 600 feet in width constituting 300 feet on each side of the centerline. This claim runs from the location monument on which this location notice is posted approximately 20 feet due East to the East end line and 1480 feet due West to the West end line. This claim is marked by six monuments, one at each corner and one at the center of each end line of the claim.

The location monument on which this notice is posted is situated within Section 1, Township 24S, Range 16E, Gila and Salt River Base and Meridian, Arizona, and this claim encompasses portions of the following Quarter Section(s), Section(s), Township(s) and Range(s):
NE 2, T.24S, R.16E

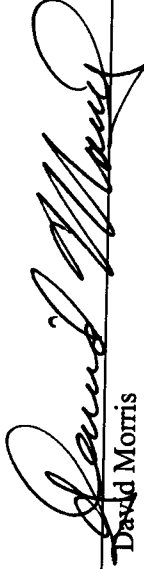
SE
NW 1, T.24S, R.16E
SW

Gila and Salt River Base and Meridian, Arizona.

The locality of this claim with reference to some natural object or permanent monument and additional information (if any) concerning its locality are as follows: The northeast corner of the claim with reference to a permanent monument is:

3750 feet South and 7500 feet West from the surveyed northeast corner of Section 6, Township 24 South, Range 17 East.
DATED AND POSTED on the ground this 8/5/2016

AGENT (s)


David Morris


Form MCF100
Revised July, 2000

RECEIVED
BLM AZ STATE OFFICE
2016 AUG 29 A 11: 57
PHOENIX, ARIZONA

BLM
Date
Stamp

ANC439191

N



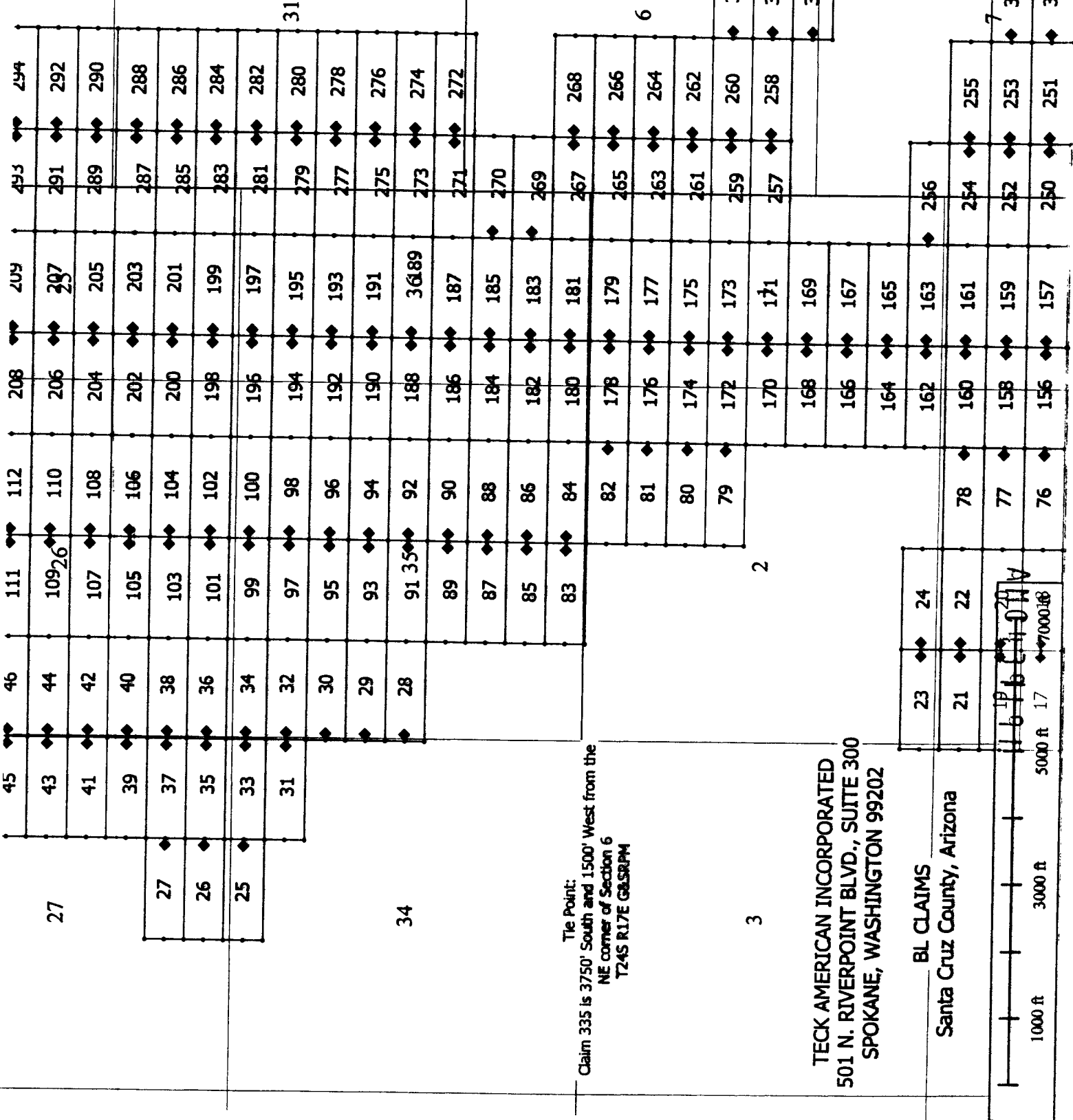
RECEIVED
BLM AZ STATE OFFICE

2016 AUG 29 A 11:51

PHOENIX, ARIZONA

T23S

R24S



Tie Point:
Claim 335 is 3750' South and 1500' West from the
NE corner of Section 6
T24S R17E G8SRPM

TECK AMERICAN INCORPORATED
501 N. RIVERPOINT BLVD., SUITE 300
SPOKANE, WASHINGTON 99202

BL CLAIMS
Santa Cruz County, Arizona



When recorded, return to:

Teck American Incorporated
501 North Riverpoint Blvd., Suite 300
Spokane, Washington 99202

LOCATION NOTICE FOR LODE MINING CLAIM

NOTICE IS HEREBY GIVEN that the BL 173 lode mining claim has been located by **Teck American Incorporated** whose current mailing address is:
501 N. Riverpoint Blvd., Suite 300, Spokane, WA 99202

The general course of this claim is East to West and it is situated in Santa Cruz County, Arizona. This claim is 1500 feet in length and 600 feet in width constituting 300 feet on each side of the centerline. This claim runs from the location monument on which this location notice is posted approximately 20 feet due West to the West end line and 1480 feet due East to the East end line. This claim is marked by six monuments, one at each corner and one at the center of each end line of the claim.

The location monument on which this notice is posted is situated within Section 1, Township 24S, Range 16E, Gila and Salt River Base and Meridian, Arizona, and this claim encompasses portions of the following Quarter Section(s), Section(s), Township(s) and Range(s):
NE 1, T.24S, R.16E
SE
NW 1, T.24S, R.16E
SW
Gila and Salt River Base and Meridian, Arizona.

The locality of this claim with reference to some natural object or permanent monument and additional information (if any) concerning its locality are as follows: The northeast corner of the claim with reference to a permanent monument is:

3750 feet South and 6000 feet West from the surveyed northeast corner of Section 6, Township 24 South, Range 17 East.
DATED AND POSTED on the ground this 8/5/2016

AGENT (s) David Morris
David Morris


Form MCF100
Revised July, 2000

RECEIVED
BLM AZ STATE OFFICE
2016 AUG 29 A 11:51
PHOENIX, ARIZONA

BLM
Date
Stamp

AMC439192

N



RECEIVED
BLM AZ STATE OFFICE

2011 AUG 29 A 11: 51

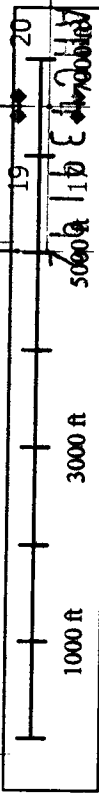
T233S
T244S
PHOENIX, ARIZONA

45	46	111	112	208	209	493	294
43	44	109 ²⁶	110	206	207	291	292
41	42	107	108	204	205	289	290
39	40	105	106	202	203	287	288
37	38	103	104	200	201	285	286
35	36	101	102	198	199	283	284
33	34	99	100	196	197	281	282
31	32	97	98	194	195	279	280
	30	95	96	192	193	277	278
	29	93	94	190	191	275	276
34	28	91 35	92	188	36 189	273	274
		89	90	186	187	271	272
		87	88	184	185	270	
		85	86	182	183	269	
		83	84	180	181	267	268
			82	178	179	265	266
			81	176	177	263	264
			80	174	175	261	262
			79	172	173	259	260
				170	171	257	258
				168	169		335
				166	167		334
				164	165		333
				162	163	256	
			78	160	161	254	255
			77	158	159	252	253
			76	156	157	250	251
							252
							253
							254
							255
							256
							257
							258
							259
							260
							261
							262
							263
							264
							265
							266
							267
							268
							269
							270
							271
							272
							273
							274
							275
							276
							277
							278
							279
							280
							281
							282
							283
							284
							285
							286
							287
							288
							289
							290
							291
							292
							293
							294
							295
							296
							297
							298
							299
							300
							301
							302
							303
							304
							305
							306
							307
							308
							309
							310
							311
							312
							313
							314
							315
							316
							317
							318
							319
							320
							321
							322
							323
							324
							325
							326
							327
							328
							329
							330
							331
							332
							333

Tie Point:
Claim 335 is 3750' South and 1500' West from the
NE corner of Section 6
T24S R17E GASRUM

TECK AMERICAN INCORPORATED
501 N. RIVERPOINT BLVD., SUITE 300
SPOKANE, WASHINGTON 99202

BL CLAIMS
Santa Cruz County, Arizona



When recorded, return to:

Teck American Incorporated
501 North Riverpoint Blvd., Suite 300
Spokane, Washington 99202

LOCATION NOTICE FOR LODE MINING CLAIM

NOTICE IS HEREBY GIVEN that the BL 174 lode mining claim has been located by **Teck American Incorporated** whose current mailing address is:
501 N. Riverpoint Blvd., Suite 300, Spokane, WA 99202

The general course of this claim is East to West and it is situated in Santa Cruz County, Arizona. This claim is 1500 feet in length and 600 feet in width constituting 300 feet on each side of the centerline. This claim runs from the location monument on which this location notice is posted approximately 20 feet due East to the East end line and 1480 feet due West to the West end line. This claim is marked by six monuments, one at each corner and one at the center of each end line of the claim.

The location monument on which this notice is posted is situated within Section 1, Township 24S, Range 16E, Gila and Salt River Base and Meridian, Arizona, and this claim encompasses portions of the following Quarter Section(s), Section(s), Township(s) and Range(s):
NE 2, T.24S, R.16E
SE
NW 1, T.24S, R.16E
SW

Gila and Salt River Base and Meridian, Arizona.

The locality of this claim with reference to some natural object or permanent monument and additional information (if any) concerning its locality are as follows: The northeast corner of the claim with reference to a permanent monument is:

3150 feet South and 7500 feet West from the surveyed northeast corner of Section 6, Township 24 South, Range 17 East.
DATED AND POSTED on the ground this 8/5/2016

AGENT (s) David Morris
David Morris

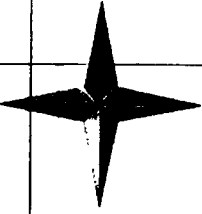
Form MCF100
Revised July, 2000

RECEIVED
BLM AZ STATE OFFICE
2016 AUG 29 A 11:51
PHOENIX, ARIZONA

BLM
Date
Stamp

AMC439193

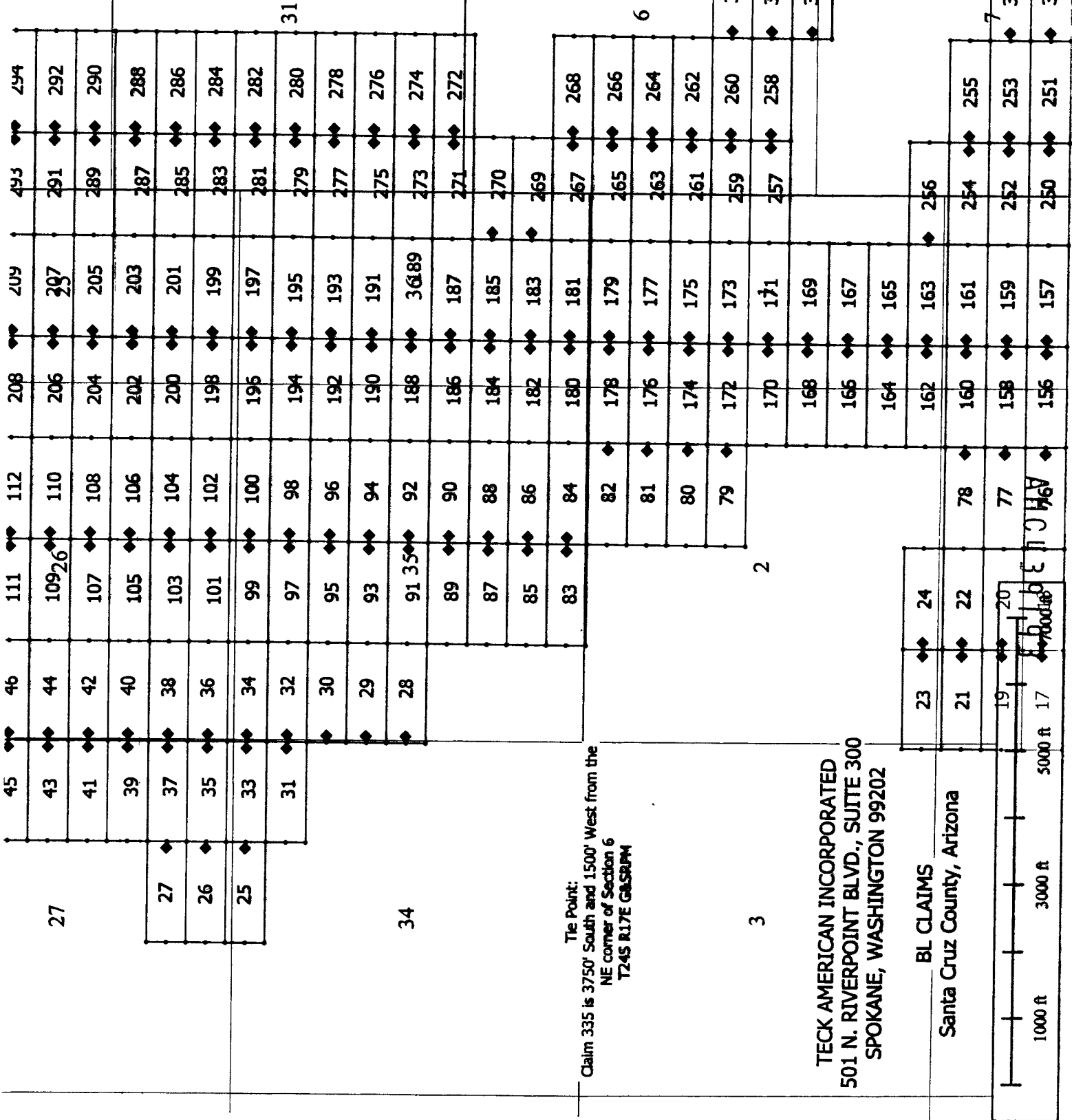
N



RECEIVED
BLM AZ STATE OFFICE

AUG 29 A 11:57

T23S
R17E
PHOENIX, ARIZONA



27

26

25

34

3

Tie Point:
Claim 335 is 3750' South and 1500' West from the
NE corner of Section 6
T24S R17E GASPRUM

TECK AMERICAN INCORPORATED
501 N. RIVERPOINT BLVD., SUITE 300
SPOKANE, WASHINGTON 99202

BL CLAIMS
Santa Cruz County, Arizona

1000 ft 3000 ft 5000 ft

BL CLAIMS

When recorded, return to:

Teck American Incorporated
501 North Riverpoint Blvd., Suite 300
Spokane, Washington 99202

LOCATION NOTICE FOR LODE MINING CLAIM

NOTICE IS HEREBY GIVEN that the BL 175 lode mining claim has been located by **Teck American Incorporated** whose current mailing address is:
501 N. Riverpoint Blvd., Suite 300, Spokane, WA 99202

The general course of this claim is East to West and it is situated in Santa Cruz County, Arizona. This claim is 1500 feet in length and 600 feet in width constituting 300 feet on each side of the centerline. This claim runs from the location monument on which this location notice is posted approximately 20 feet due West to the West end line and 1480 feet due East to the East end line. This claim is marked by six monuments, one at each corner and one at the center of each end line of the claim.

The location monument on which this notice is posted is situated within Section 1, Township 24S, Range 16E, Gila and Salt River Base and Meridian, Arizona, and this claim encompasses portions of the following Quarter Section(s), Section(s), Township(s) and Range(s):
NE 1, T.24S, R.16E
SE
NW 1, T.24S, R.16E
SW

Gila and Salt River Base and Meridian, Arizona.

The locality of this claim with reference to some natural object or permanent monument and additional information (if any) concerning its locality are as follows: The northeast corner of the claim with reference to a permanent monument is:

3150 feet South and 6000 feet West from the surveyed northeast corner of Section 6, Township 24 South, Range 17 East.
DATED AND POSTED on the ground this 8/5/2016

AGENT (s) David Morris
David Morris

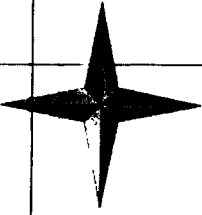
Form MCF100
Revised July, 2000

RECEIVED
BLM AZ STATE OFFICE
2016 AUG 29 A 11: 57
PHOENIX, ARIZONA

BLM
Date
Stamp

AMC439194

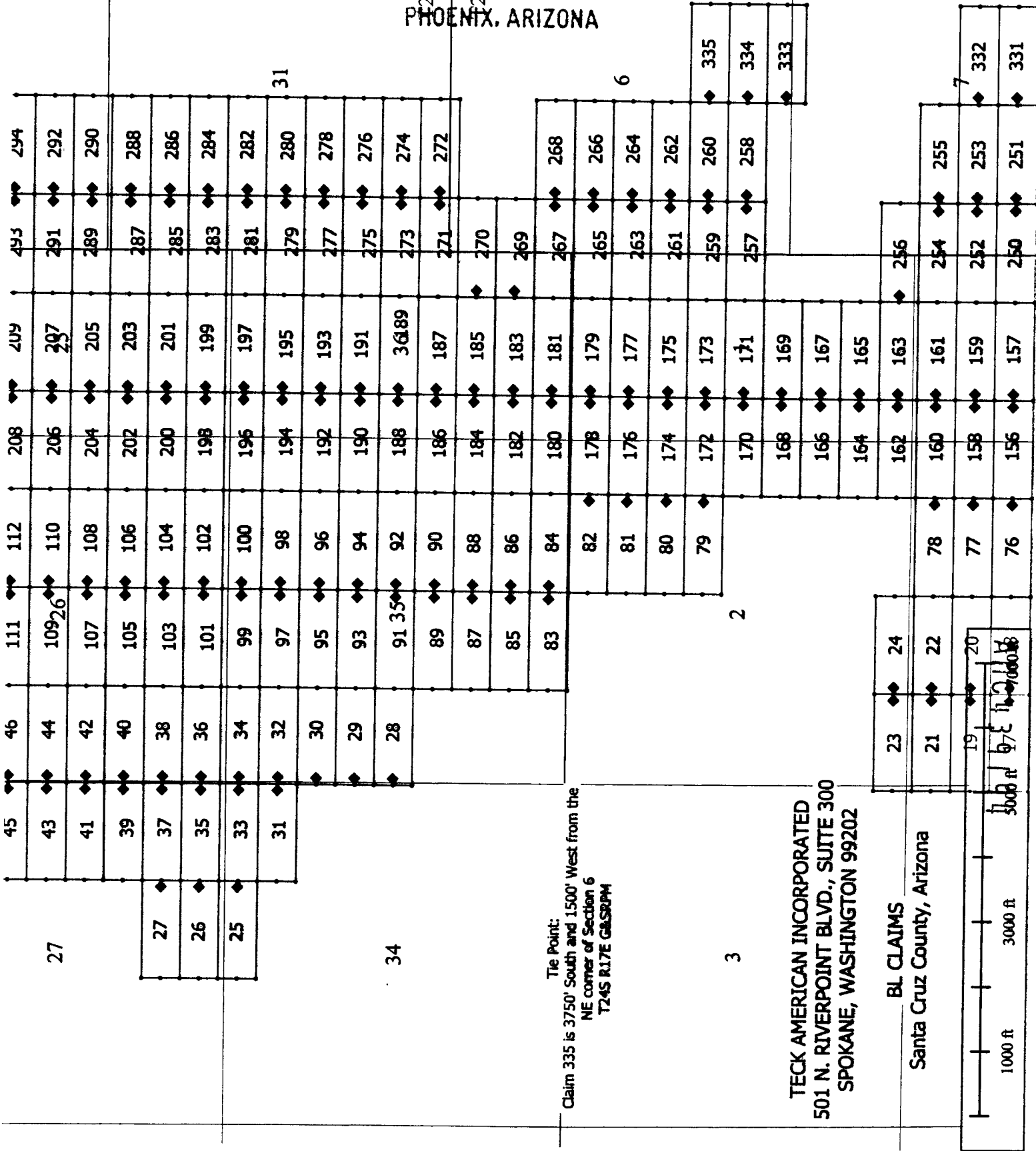
N



RECEIVED
BLM AZ STATE OFFICE

2016 AUG 29 A 11:51

PHOENIX, ARIZONA



When recorded, return to:

Teck American Incorporated
501 North Riverpoint Blvd., Suite 300
Spokane, Washington 99202

LOCATION NOTICE FOR LODE MINING CLAIM

NOTICE IS HEREBY GIVEN that the BL 176 lode mining claim has been located by **Teck American Incorporated** whose current mailing address is:
501 N. Riverpoint Blvd., Suite 300, Spokane, WA 99202

The general course of this claim is East to West and it is situated in Santa Cruz County, Arizona. This claim is 1500 feet in length and 600 feet in width constituting 300 feet on each side of the centerline. This claim runs from the location monument on which this location notice is posted approximately 20 feet due East to the East end line and 1480 feet due West to the West end line. This claim is marked by six monuments, one at each corner and one at the center of each end line of the claim.

The location monument on which this notice is posted is situated within Section 1, Township 24S, Range 16E, Gila and Salt River Base and Meridian, Arizona, and this claim encompasses portions of the following Quarter Section(s), Section(s), Township(s) and Range(s):
NE 2, T.24S, R.16E
SE
NW 1, T.24S, R.16E
SW

Gila and Salt River Base and Meridian, Arizona.

The locality of this claim with reference to some natural object or permanent monument and additional information (if any) concerning its locality are as follows: The northeast corner of the claim with reference to a permanent monument is:


2550 feet South and 7500 feet West from the surveyed northeast corner of Section 6, Township 24 South, Range 17 East.
DATED AND POSTED on the ground this 8/5/2016

AGENT (s) David Morris
David Morris

RECEIVED
BLM AZ STATE OFFICE
2016 AUG 29 A 11: 57
PHOENIX, ARIZONA
BLM
Date
Stamp

AMC439195

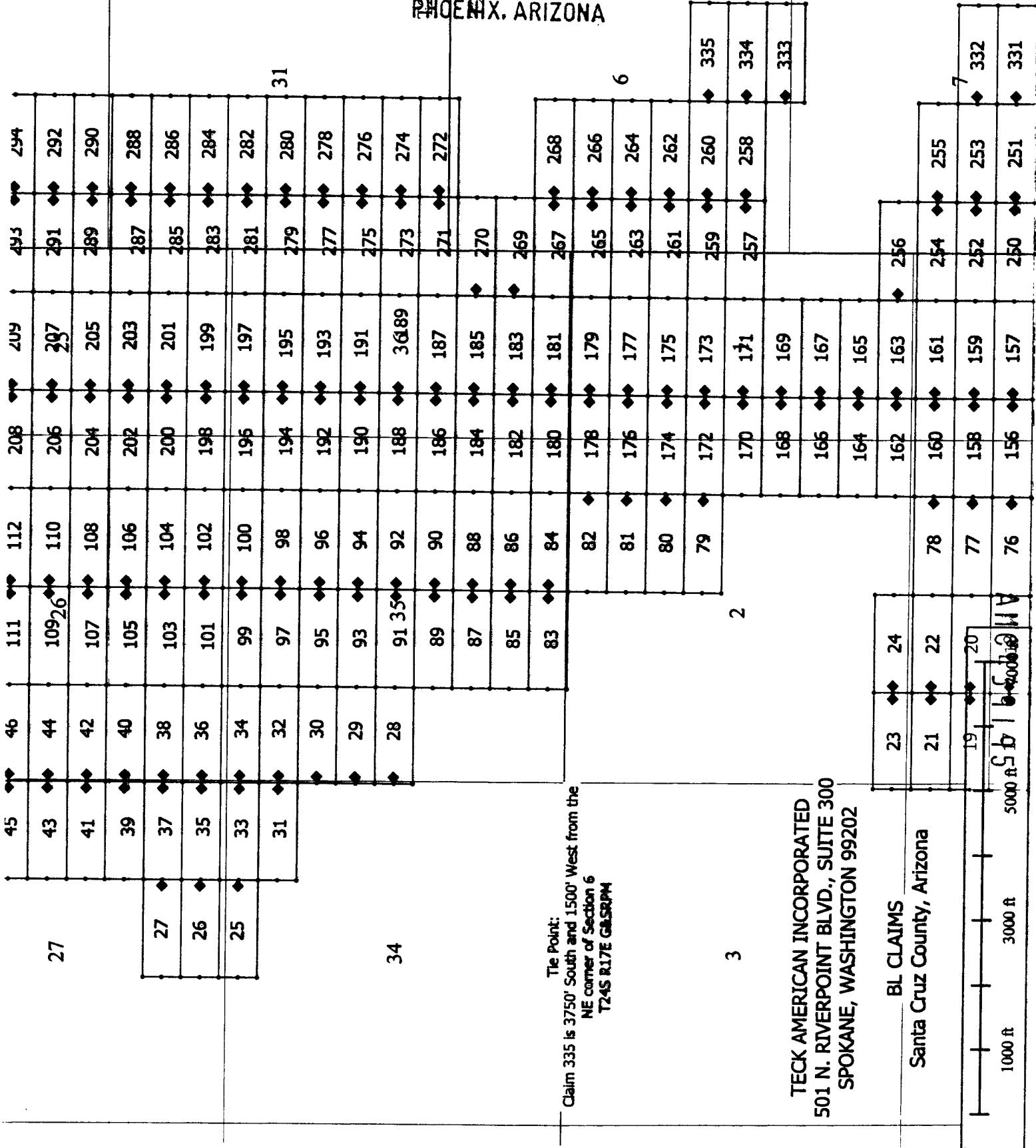
N



RECEIVED
BLM AZ STATE OFFICE

2014 AUG 29 A 11:57

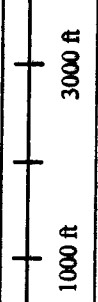
PHOENIX, ARIZONA



Tie Point:
 Claim 335 is 3750' South and 1500' West from the
 NE corner of Section 6
 T24S R17E G4SP4M

TECK AMERICAN INCORPORATED
 501 N. RIVERPOINT BLVD., SUITE 300
 SPOKANE, WASHINGTON 99202

BL CLAIMS
 Santa Cruz County, Arizona



When recorded, return to:

Teck American Incorporated
501 North Riverpoint Blvd., Suite 300
Spokane, Washington 99202

RECEIVED
BLM AZ STATE OFFICE
2016 AUG 29 A 11: 58
PHOENIX, ARIZONA

LOCATION NOTICE FOR LODE MINING CLAIM

NOTICE IS HEREBY GIVEN that the BL 177 lode mining claim has been located by Teck American Incorporated whose current mailing address is:
501 N. Riverpoint Blvd., Suite 300, Spokane, WA 99202

BLM
Date
Stamp

The general course of this claim is East to West and it is situated in Santa Cruz County, Arizona. This claim is 1500 feet in length and 600 feet in width constituting 300 feet on each side of the centerline. This claim runs from the location monument on which this location notice is posted approximately 20 feet due West to the West end line and 1480 feet due East to the East end line. This claim is marked by six monuments, one at each corner and one at the center of each end line of the claim.

The location monument on which this notice is posted is situated within Section 1, Township 24S, Range 16E, Gila and Salt River Base and Meridian, Arizona, and this claim encompasses portions of the following Quarter Section(s), Section(s), Township(s) and Range(s):
NE 1, T.24S, R.16E

SE
NW 1, T.24S, R.16E
SW

Gila and Salt River Base and Meridian, Arizona.

The locality of this claim with reference to some natural object or permanent monument and additional information (if any) concerning its locality are as follows: The northeast corner of the claim with reference to a permanent monument is:

2550 feet South and 6000 feet West from the surveyed northeast corner of Section 6, Township 24 South, Range 17 East.
DATED AND POSTED on the ground this 8/5/2016


AGENT (s)



David Morris

AMC439196

N



RECEIVED
BLM AZ STATE OFFICE

2015 AUG 29 A 11:58

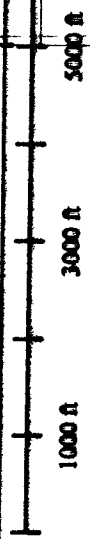
PHOENIX, ARIZONA

45	46	111	112	208	209	294
43	44	109 ²⁶	110	206	297	292
41	42	107	108	204	205	290
39	40	105	106	202	203	288
37	38	103	104	200	201	286
35	36	101	102	198	199	284
33	34	99	100	196	197	282
31	32	97	98	194	195	280
	30	95	96	192	193	278
	29	93	94	190	191	276
34	28	91 ³⁵	92	188	361 ⁸⁹	274
		89	90	186	187	272
		87	88	184	185	270
		85	86	182	183	269
		83	84	180	181	268
			82	178	179	266
			81	176	177	264
			80	174	175	262
			79	172	173	260
				170	171	258
				168	169	256
				166	167	255
				164	165	253
				162	163	251
				160	161	250
				158	159	249
				156	157	248

The Point:
Cain 335 is 3750' South and 1500' West from the
NE corner of Section 6
T24S R17E GASBPM

TECK AMERICAN INCORPORATED
501 N. RIVERPOINT BLVD., SUITE 300
SPOKANE, WASHINGTON 99202

BL CLAIMS
Santa Cruz County, Arizona



CHV

When recorded, return to:

Teck American Incorporated
501 North Riverpoint Blvd., Suite 300
Spokane, Washington 99202

RECEIVED
BLM AZ STATE OFFICE
2016 AUG 29 A 11: 58
PHOENIX, ARIZONA

LOCATION NOTICE FOR LODE MINING CLAIM

NOTICE IS HEREBY GIVEN that the BL 178 lode mining claim has been located by **Teck American Incorporated** whose current mailing address is:
501 N. Riverpoint Blvd., Suite 300, Spokane, WA 99202

BLM
Date
Stamp

The general course of this claim is East to West and it is situated in Santa Cruz County, Arizona. This claim is 1500 feet in length and 600 feet in width constituting 300 feet on each side of the centerline. This claim runs from the location monument on which this location notice is posted approximately 20 feet due East to the East end line and 1480 feet due West to the West end line. This claim is marked by six monuments, one at each corner and one at the center of each end line of the claim.

The location monument on which this notice is posted is situated within Section 1, Township 24S, Range 16E, Gila and Salt River Base and Meridian, Arizona, and this claim encompasses portions of the following Quarter Section(s), Section(s), Township(s) and Range(s):
NE 2, T.24S, R.16E


SE
NW 1, T.24S, R.16E
SW

Gila and Salt River Base and Meridian, Arizona.


The locality of this claim with reference to some natural object or permanent monument and additional information (if any) concerning its locality are as follows: The northeast corner of the claim with reference to a permanent monument is:

1950 feet South and 7500 feet West from the surveyed northeast corner of Section 6, Township 24 South, Range 17 East.
DATED AND POSTED on the ground this 8/5/2016

AGENT (s)


David Morris

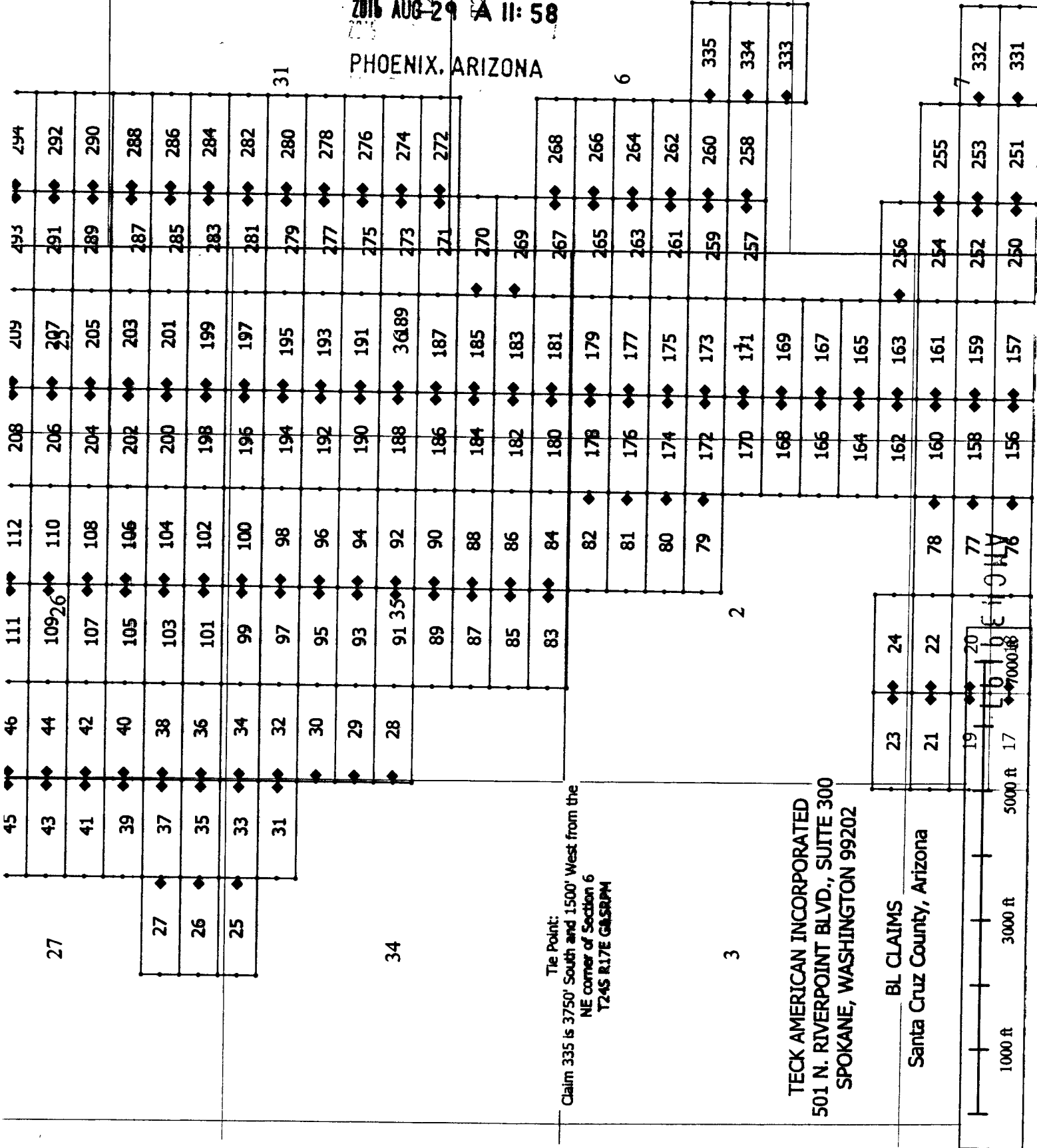
N



RECEIVED
BLM AZ STATE OFFICE

2016 AUG 29 11:58

PHOENIX, ARIZONA



When recorded, return to:

Teck American Incorporated
501 North Riverpoint Blvd., Suite 300
Spokane, Washington 99202

LOCATION NOTICE FOR LODGE MINING CLAIM

NOTICE IS HEREBY GIVEN that the BL 179 lode mining claim has been located by **Teck American Incorporated** whose current mailing address is:
501 N. Riverpoint Blvd., Suite 300, Spokane, WA 99202

The general course of this claim is East to West and it is situated in Santa Cruz County, Arizona. This claim is 1500 feet in length and 600 feet in width constituting 300 feet on each side of the centerline. This claim runs from the location monument on which this location notice is posted approximately 20 feet due West to the West end line and 1480 feet due East to the East end line. This claim is marked by six monuments, one at each corner and one at the center of each end line of the claim.

The location monument on which this notice is posted is situated within Section 1, Township 24S, Range 16E, Gila and Salt River Base and Meridian, Arizona, and this claim encompasses portions of the following Quarter Section(s), Section(s), Township(s) and Range(s):
NE 1, T.24S, R.16E
SE
NW 1, T.24S, R.16E
SW
Gila and Salt River Base and Meridian, Arizona.

The locality of this claim with reference to some natural object or permanent monument and additional information (if any) concerning its locality are as follows: The northeast corner of the claim with reference to a permanent monument is:

1950 feet South and 6000 feet West from the surveyed northeast corner of Section 6, Township 24 South, Range 17 East.
DATED AND POSTED on the ground this 8/5/2016

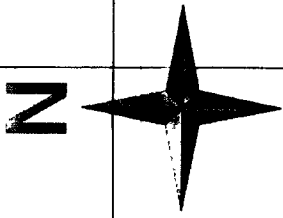
AGENT (s) David Morris
David Morris

Form MCF100
Revised July, 2000

RECEIVED
BLM AZ STATE OFFICE
2016 AUG 29 A 11:58
PHOENIX, ARIZONA

BLM
Date
Stamp

AMC439198



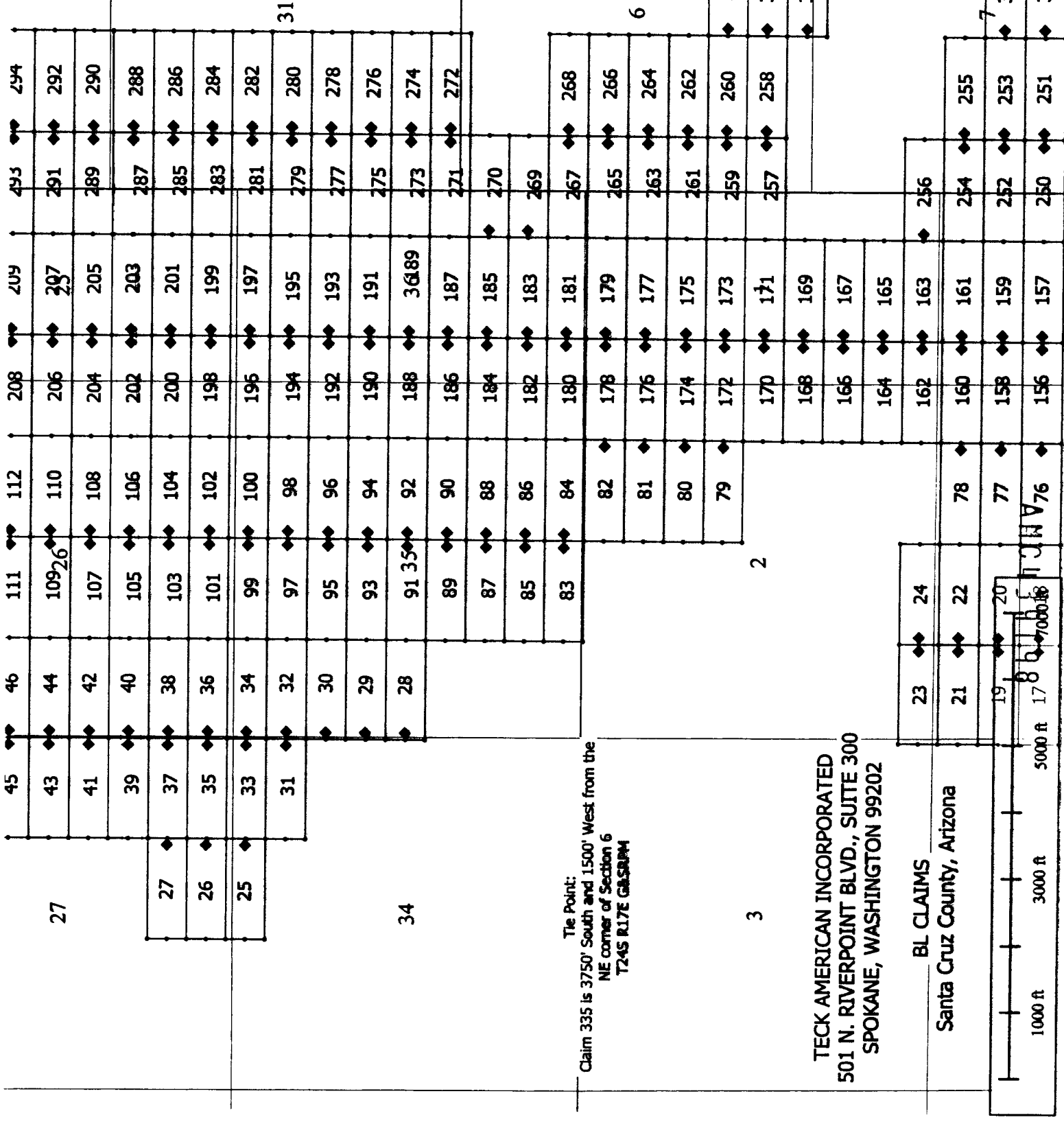
RECEIVED
BLM AZ STATE OFFICE

2016 AUG 29 A 11:58

PHOENIX, ARIZONA

T23S

T24S



Tie Point:
Claim 335 is 3750' South and 1500' West from the
NE corner of Section 6
T24S R17E GASRUM

TECK AMERICAN INCORPORATED
501 N. RIVERPOINT BLVD., SUITE 300
SPOKANE, WASHINGTON 99202

BL CLAIMS
Santa Cruz County, Arizona



When recorded, return to:

Teck American Incorporated
501 North Riverpoint Blvd., Suite 300
Spokane, Washington 99202

RECEIVED
BLM AZ STATE OFFICE
2016 AUG 29 A 11:58
PHOENIX, ARIZONA

LOCATION NOTICE FOR LODE MINING CLAIM

NOTICE IS HEREBY GIVEN that the BL 180 lode mining claim has been located by **Teck American Incorporated** whose current mailing address is:
501 N. Riverpoint Blvd., Suite 300, Spokane, WA 99202

BLM
Date
Stamp

The general course of this claim is East to West and it is situated in Santa Cruz County, Arizona. This claim is 1500 feet in length and 600 feet in width constituting 300 feet on each side of the centerline. This claim runs from the location monument on which this location notice is posted approximately 20 feet due East to the East end line and 1480 feet due West to the West end line. This claim is marked by six monuments, one at each corner and one at the center of each end line of the claim.

The location monument on which this notice is posted is situated within Section 36, Township 23S, Range 16E, Gila and Salt River Base and Meridian, Arizona, and this claim encompasses portions of the following Quarter Section(s), Section(s), Township(s) and Range(s):
NE 2, T.24S, R.16E
SE 35, T.23S, R.16E
NW 1, T.24S, R.16E
SW 36, T.23S, R.16E
Gila and Salt River Base and Meridian, Arizona.

The locality of this claim with reference to some natural object or permanent monument and additional information (if any) concerning its locality are as follows: The northeast corner of the claim with reference to a permanent monument is:


1350 feet South and 7500 feet West from the surveyed northeast corner of Section 6, Township 24 South, Range 17 East.
DATED AND POSTED on the ground this 8/5/2016

AGENT (s) _____



David Morris

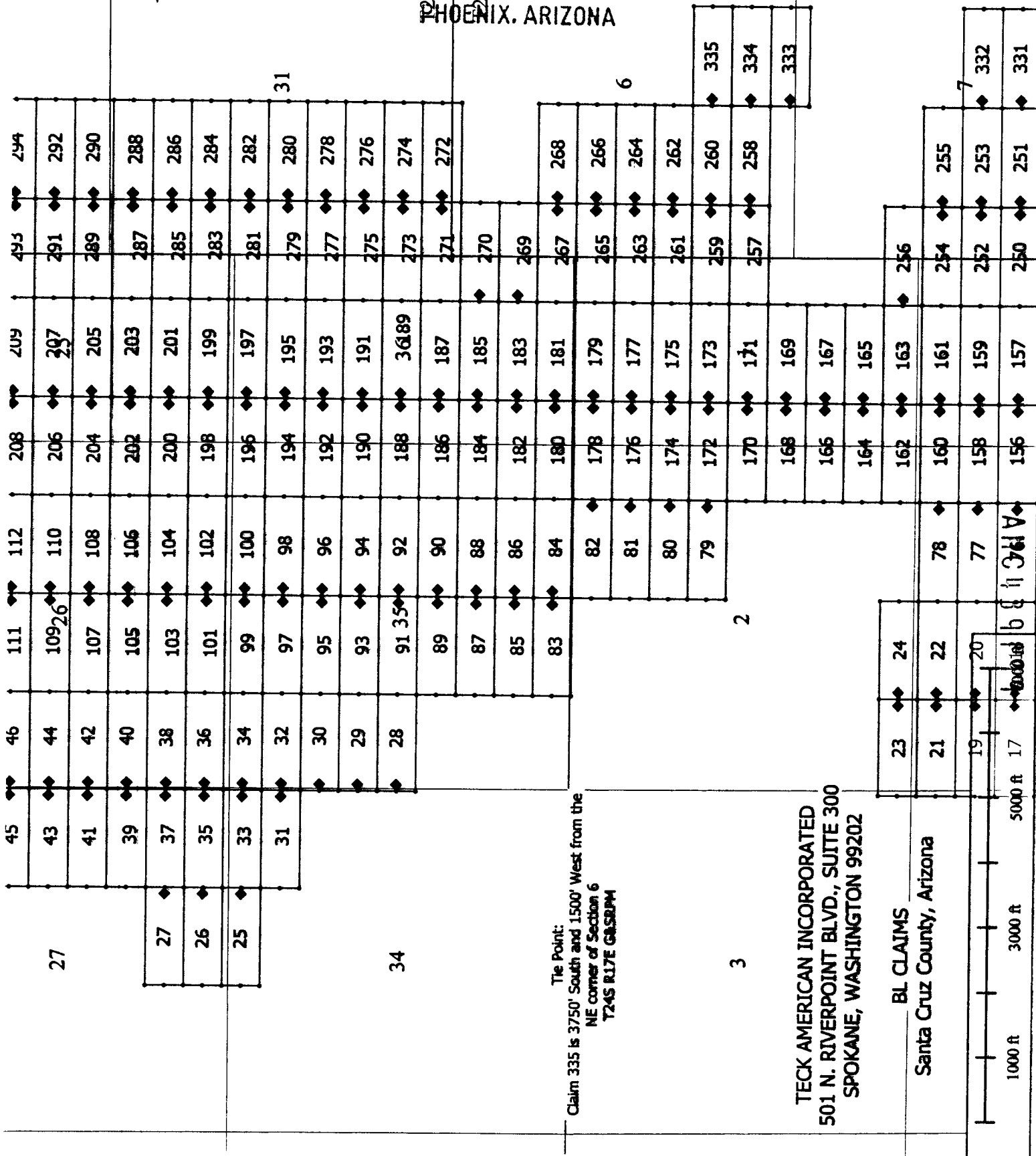
N



RECEIVED
BLM AZ STATE OFFICE

2016 AUG 29 A 11: 59

PHOENIX, ARIZONA



DEPARTMENT OF INTERIOR
BUREAU OF LAND MANAGEMENT

Input Parameters for Geographic Report with Land

System Id = CR

Admin State = AZ

Geo State =

Casetype Begins With

Case Disp Txt = AUTHORIZED, CANCELLED, EXPIRED, PENDING, REJECTED, RELINQUISHED, WITHDRAWN

Mer Twp Rng =

Section =

Mtrs = 14 0230S 0160E 002, 14 0230S 0160E 022, 14 0230S 0160E 023, 14 0230S 0160E 024, 14 0230S 0160E 025, 14 0230S 0160E 026, 14 0230S 0160E 027, 14 0230S 0160E 030, 14 0230S 0160E 034, 14 0230S 0160E 035, 14 0230S 0160E 036, 14 0230S 0160E 999

Commodity =

Commodity Txt =

Pending Org =

Pend Org Decode =

Total Rows Returned: 5

NO WARRANTY IS MADE BY BLM FOR USE OF THE DATA
FOR PURPOSES NOT INTENDED BY BLM

UNITED STATES DEPARTMENT OF INTERIOR
BUREAU OF LAND MANAGEMENT
GEOGRAPHIC REPORT WITH LAND
Sorted by Serial Number

Serial Number: AZA 021379
Total Case Acres: 0.550

<u>Casetype</u>	<u>Case Disp</u>	14	0230S	0160E	<u>Sect</u>	<u>Sur Typ</u>	<u>Sur Num</u>	<u>Suff</u>	<u>Subdivision</u>	<u>Act Pend</u>
276701	AUTHORIZED		TR	37	034					

Serial Number: AZA 022607
Total Case Acres: 0.300

<u>Casetype</u>	<u>Case Disp</u>	14	0230S	0160E	<u>Sect</u>	<u>Sur Typ</u>	<u>Sur Num</u>	<u>Suff</u>	<u>Subdivision</u>	<u>Act Pend</u>
276701	AUTHORIZED		FF		034				M&B	

Serial Number: AZA 033853
Total Case Acres: 1.040

<u>Casetype</u>	<u>Case Disp</u>	14	0230S	0160E	<u>Sect</u>	<u>Sur Typ</u>	<u>Sur Num</u>	<u>Suff</u>	<u>Subdivision</u>	<u>Act Pend</u>
276701	AUTHORIZED		TR	39	034					

Serial Number: AZA 033870P3
Total Case Acres: 28.970

<u>Casetype</u>	<u>Case Disp</u>	14	0230S	0160E	<u>Sect</u>	<u>Sur Typ</u>	<u>Sur Num</u>	<u>Suff</u>	<u>Subdivision</u>	<u>Act Pend</u>
220200	AUTHORIZED		FF		022				MS2193 EXCPT PART MS701;	

Serial Number: AZA 035631PT
Total Case Acres: 27.500

<u>Casetype</u>	<u>Case Disp</u>	14	0230S	0160E	<u>Sect</u>	<u>Sur Typ</u>	<u>Sur Num</u>	<u>Suff</u>	<u>Subdivision</u>	<u>Act Pend</u>
223013	AUTHORIZED		FF		002				POR. HES 306	

DEPARTMENT OF INTERIOR
BUREAU OF LAND MANAGEMENT

Input Parameters for Geographic Report with Land

System Id = CR

Admin State = AZ

Geo State =

Casetype Begins With

Case Disp Txt = AUTHORIZED, CANCELLED, EXPIRED, PENDING, REJECTED, RELINQUISHED, WITHDRAWN

Mer Twp Rng =

Section =

Mtrs = 14 0240S 0160E 001, 14 0240S 0160E 002, 14 0240S 0160E 003, 14 0240S 0160E 010, 14 0240S 0160E 011, 14 0240S 0160E 012, 14 0240S
0160E 013, 14 0240S 0160E 014, 14 0240S 0160E 015, 14 0240S 0160E 999

Commodity =

Commodity Txt =

Pending Org =

Pend Org Decode =

Total Rows Returned: 0

NO WARRANTY IS MADE BY BLM FOR USE OF THE DATA
FOR PURPOSES NOT INTENDED BY BLM

ORIGIN ID: GEGA (509) 747-6111
TONIA STEWART

501 N. RIVERPOINT BLVD.
SUITE 300
SPOKANE, WA 99202
UNITED STATES US

SHIP DATE: 26AUG16
ACTWGT: 6.00 LB
CAD: 101858610ANNET3790
DIMS: 12x10x5 IN


BILL SENDER

TO **MINING CLAIM STAFF**
BLM ARIZONA STATE OFFICE
ONE NORTH CENTRAL AVENUE
SUITE 800

PHOENIX AZ 85004 REF:
(602) 417-9200

544JM370M4E8

DEPT:



FedEx
Express



218218070901uv

TRK# 0201


7770 9273 8129

MON - 29 AUG 10:30A


PRIORITY OVERNIGHT

XH ZSYA

85004 PHX
AZ-US



RECEIVED
BLM AZ STATE OFFICE
PHOENIX, ARIZONA
2016 AUG 29 PM 10:47



Print this label:

Click the 'Print' button on this page to print your label to your laser or inkjet printer. The printed page should be printed along the horizontal line.

Place the label in the shipping pouch and affix it to your shipment so that the barcode portion of the label can be read and scanned.

Use only the printed original label for shipping. Using a photocopy of this label for shipping purposes is fraudulent and could result in additional billing charges, along with the cancellation of your FedEx account number.

The current FedEx Service Guide, available on fedex.com, constitutes your agreement to the service conditions in the current FedEx Service Guide, available on fedex.com. FedEx is responsible for any claim in excess of \$100 per package, whether the result of loss, damage, delay, non-delivery, misdelivery, or non-receipt, unless you declare a higher value, pay an additional charge, document your actual loss and file a timely claim. Limitations on the current FedEx Service Guide apply. Your right to recover from FedEx for any loss, including intrinsic value of the package, loss of income, interest, profit, attorney's fees, costs, and other forms of damage whether direct, incidental, consequential, or special is limited to the greater of \$100 or the authorized declared value. Recovery cannot exceed actual documented loss. Maximum for items of value greater than \$1,000, e.g. jewelry, precious metals, negotiable instruments and other items listed in our ServiceGuide. Written claims must be filed within strict time limits, see current FedEx Service Guide.

